Map Room

Map Ref. C18

Digitized by the Internet Archive
in 2012 with funding from
National Library of Scotland

http://archive.org/details/ordnancesurveyofv51unse

ORDNANCE SURVEY OF SCOTLAND.

BOOK OF REFERENCE TO THE PLAN

OF THE

PARISH OF CULLEN,

IN THE

COUNTY OF BANFF,

CONTAINING 925·033 ACRES.

COLONEL SIR HENRY JAMES, R.E., F.R.S., M.R.I.A., F.G.S., &c.,

SUPERINTENDENT OF THE SURVEY.

LONDON:
PRINTED BY GEORGE E. EYRE AND WILLIAM SPOTTISWOODE,
PRINTERS TO THE QUEEN'S MOST EXCELLENT MAJESTY.
FOR HER MAJESTY'S STATIONERY OFFICE.

1868.

Price One Shilling.

[7142—50—2/68.]

Published in 3 Sheets at 2s/6d each with 1 Book of Areas at 1s/-

EXPLANATORY REMARKS.

The scale of the Parish Plans is the 1-2500th of the actual length on the ground, and is equal to 25·344 inches to a mile, which is very approximately equal to one square inch to one acre, the square of 1·0018 inch being equal to one acre.

The length of each sheet is $1\frac{1}{2}$ miles, and the width 1 mile, the area of each sheet is therefore 960 acres.

Each enclosure has a reference number to the area which is given in this Book.

The Braces ($\int$) on the plans are to indicate that the spaces so braced are included under the same reference number.

The Altitudes in feet above the Mean Level of the Sea are written thus—31·4.

The Scale of the Plans of the County is 6 inches to a mile, and each sheet contains the same area as 16 sheets of the Parish Plans. There is therefore a double reference number to each sheet, as VI. 9., the Roman Numerals referring to the County Plans, the Arabic Figures to the Parish Plans.

The following are the characters employed on the Ordnance Plans on the Scales of 1–2500, and 6 inches to a mile :—

County Names	C	Hundreds or Wards	W
Parishes	P	Townships	T
Extra Parochial.....	E	Division of Townships	T

Antiquities ..... { ROMAN / Druidical or Saxon / Norman or Subsequent

The descriptions of the boundaries are shown by the following initials :—

Centre of Stream	*C.S.*	Centre of Fence	*C.F.*
Centre of Road	*C.R.*	Top of Cop	*T.C.*
Side of Stream or Drain ...	*S.S.* or *S.D.*	Centre of Wall	*C.W.*
Root of Hedge	*R.H.*	Defaced	*Def.*
Face of Wall	*F.W.*	Track of Stream.....	*T.S.*

Undefined..... *Und.*

Where a change occurs in the boundaries, the symbol [o—o] is used to show the part at which the change takes place.

N.B.—To convert Decimal Fractions of an Acre into Roods and Perches, multiply the decimal first by 4 and then by 40, preserving the same number of decimals in the product.

Examples—

	Acres.		Acres.
	633·357		527·013
	4		4
	1·428		·052
	40		40
A. R. P.		A. R. P.	
633 1 17	17·120	527 0 2	2·080

TABLE

FOR CONVERTING DECIMAL PARTS OF AN ACRE INTO ROODS AND PERCHES.

Perch.	0 Rood.	1 Rood.	2 Roods.	3 Roods.	Perch.	0Rood.	1 Rood.	2 Roods.	3 Roods.
0	·000	·250	·500	·750	21	·131	·381	·631	·881
1	·006	·256	·506	·756	22	.137	·387	·637	·887
2	·012	·262	·512	·762	23	·144	·394	·644	·894
3	·019	·269	·519	·769	24	·150	·400	·650	·900
4	·025	·275	·525	·775	25	·156	·406	·656	·906
5	·031	·281	·531	·781	26	·162	·412	·662	·912
6	·037	·287	·537	·787	27	·169	·419	·669	·919
7	·044	·294	·544	·794	28	·175	·425	·675	·925
8	·050	·300	·550	·800	29	·181	·431	·681	·931
9	·056	·306	·556	·806	30	·187	·437	·687	·937
10	·062	·312	·562	·812	31	·194	·444	·694	·944
11	·069	·319	·569	·819	32	·200	·450	·700	·950
12	·075	·325	·575	·825	33	·206	·456	·706	·956
13	·081	·331	·581	.831	34	·212	·462	·712	·962
14	·087	·337	·587	·837	35	·219	·469	·719	·969
15	·094	·344	·594	·844	36	·225	·475	·725	·975
16	·100	·350	·600	·850	37	·231	·481	·731	·981
17	·106	·356	·606	·856	38	·237	·487	·737	·987
18	·112	·362	·612	·862	39	·244	·494	·744	·994
19	.119	·369	·619	·869	40	·250	·500	·750	1·000
20	·125	·375	·625	·875					

PARISH OF CULLEN,

IN THE

COUNTY OF BANFF.

No. on Plan.	Area in Acres.	Remarks.	No. on Plan.	Area in Acres.	Remarks.
1	28·392	Foreshore.	43	2·528	Arable.
2	32·407	Rough pasture, &c.	44	·260	Private road.
3	10·322	Foreshore.	45	·766	Gravel pit.
4	·252	Pier.	46	5·377	Arable.
5	·241	Shingle.	47	·304	Tidal water.
6	·280	Houses, &c.	48	2·338	Private road.
7	·365	Sand.	49	8·024	Arable.
8	·313	Pier.	50	·322	Water.
9	1·252	Houses, yards, &c.	51	7·268	Arable.
10	·351	Arable, &c.	52	·471	House, yard, and road.
11	·978	Houses, gardens, &c.			
12	3·114	Arable.	53	7·316	Wood.
13	·135	Sheds and yard.	54	32·460	Arable.
14	·611	Cemetery.	55	·161	Garden.
15	·302	Public road.	56	23·012	Wood.
16	19·695	Arable, &c.	57	9·450	Arable.
17	41·527	Arable, &c.	58	5·446	Arable.
18	·112	Shingle.	59	·239	Private road.
19	·240	Tidal water.	60	10·606	Arable, &c.
20	·622	Houses, gardens, &c.	61	·701	Gardens.
21	·831	Shingle.	62	·514	Houses, gardens, &c.
22	1·161	Public road.	63	1·661	Arable, &c.
23	10·347	Houses, gardens, &c.	64	1·490	Houses, gardens, &c.
24	·943	Rough pasture.	65	3·582	Houses, gardens, &c.
25	2·107	Rough pasture.	66	4·449	Public roads.
26	1·822	Public road.	67	2·022	Houses, gardens, &c.
27	·478	Public road.	68	4·260	Houses, gardens, &c.
28	·438	Rough pasture.	69	2·246	Houses, gardens, &c.
29	·314	House and yard.	70	1·487	Houses, gardens, &c.
30	·861	Houses, gardens, &c.	71	·196	Public road.
31	·071	Public road.	72	·671	Public road.
32	1·161	Public road.	73	20·372	Arable.
33	·092	Public road.	74	·476	Public road.
34	·695	Arable, &c.	75	19·196	Arable.
35	·672	Public road.	76	·210	Public road.
36	2·019	Houses, gardens, &c.	77	2·051	Arable.
37	1·765	Houses, gardens, &c.	78	1·151	Houses, gardens, &c.
38	·070	Public road.	79	·343	Public road.
39	2·292	Houses, gardens, &c.	80	·707	Wood.
40	·458	Houses, gardens, &c.	81	·736	Gardens.
41	11·127	Arable, &c.	82	1·372	Public road.
42	1·748	Public road.	83	16·598	Arable.

No. on Plan.	Area in Acres.	Remarks.	No. on Plan.	Area in Acres.	Remarks.
83a	·586	Private road.	129	17·453	Arable.
84	·392	Wood.	130	3·186	Public road.
85	2·601	Farmsteading, garden, &c.	131	1·346	Public road.
			132	49·028	Wood.
86	·603	Private road.	133	18·085	Rough pasture.
87	3·243	Arable.	134	·741	Loch (part of).
88	2·049	Public road.	135	·129	Wood.
89	3·949	Arable.	136	·310	House, shed, &c.
90	·162	Private road.	137	16·539	Arable.
91	102·856	Arable.	138	·821	Wood.
92	·118	Shed and yard.	139	9·365	Arable.
93	2·217	Arable.	140	·287	Wood.
94	·631	Water.	141	·202	Garden.
95	2·277	Pasture.	142	·240	Water.
96	4·443	House, offices, and ornamental ground.	143	·562	Wood.
			144	·896	Wood.
97	2·017	House, offices, garden, &c.	145	·572	Water.
			146	2·572	Arable.
98	·411	Church and grave-yard.	147	·180	Houses, gardens, &c.
			148	·209	Wood.
99	7·733	Ornamental ground.	149	·383	Houses, gardens, &c.
100	·318	Water.	150	7·812	Arable.
101	1·395	Garden.	151	4·286	Arable.
102	·449	Water.	152	1·360	Houses, gardens, &c.
103	24·319	Ornamental ground, &c.	153	·600	Rough pasture.
			154	·240	Wood.
104	·261	Houses, shed, and yards.	155	·292	Arable.
			156	·030	Rough pasture.
105	12·261	Arable.	157	·099	Public road.
106	·478	Gardens.	158	·183	Wood.
107	·287	Gardens.	159	·180	Wood.
108	36·229	Arable.	160	·584	Wood.
109	·266	Public road.	161	2·464	Public road.
110	15·234	Arable.	162	12·658	Arable.
111	·302	Public road.	163	14·475	Arable.
112	·741	Public road.	164	2·768	Arable.
113	5·576	Wood, &c.	165	·259	Garden.
114	7·425	Arable.	166	·238	Garden.
115	9·570	Arable.	167	·300	Wood.
116	6·575	Arable.	168	·274	Water.
117	9·032	Arable.	169	6·099	Arable.
118	1·422	Public road.	170	3·600	Houses, sheds, yards, &c.
119	15·742	Arable.			
120	2·774	Public road.	171	10·020	Arable.
121	2·461	Arable.	172	1·803	Wood.
122	14·656	Arable.	173	·817	Private road.
123	·240	Public road.	174	17·434	Arable.
124	1·021	Wood.	175	·851	Public road.
125	·180	Houses and garden.	176	·379	Wood.
126	·199	Garden.	177	·144	Water.
127	6·122	Wood.	178	·109	Rough pasture.
128	·223	Wood, &c.	179	·648	Rough pasture.

No. on Plan.	Area in Acres.	Remarks.	No. on Plan.	Area in Acres.	Remarks.
180	11·390	Arable.	183	·281	Water.
181	1·142	Water.		925·033	
182	·240	Rough pasture.			

RECAPITULATION.

849·627	Land.
5·114	Water.
31·034	Public roads.
·544	Tidal water.
38·714	Foreshore.
925·033	Total area of the Parish of Cullen, in the County of Banff.

279·696	Area of that part of the Parish within the Parliamentary Boundary.

NOTE.—The whole of the Parish of Cullen is situated within the limits of the Royal Burgh of Cullen.

INDEX TO PLACES

IN THE

PARISH OF CULLEN.

COUNTY OF BANFF.

Name of Place.	No. of Sheet.		Descriptive Remarks.
	6-inch scale.	25·344-inch scale.	
Cathay House - -	III.	5	A villa.
Crannoch-hill Cottage -	,,	,,	
Cullen - - -	,,	,,	A royal and parliamentary burgh.
Cullen Bay - - -	,,	1	
Cullen House - -	,,	5	A mansion.
Hillock's Cottage - -	,,	,,	
Lintmill - - -	,,	9	A row of cottages.
Lintmill Lodge - - -	,,	,,	
Old Cullen - - -	,,	5	A cottage.
Red Row - - -	,,	,,	Dwelling houses.
Seafield - - -	,,	,,	A farmsteading.
Seafield Place - - -	,,	,,	Dwelling houses.
Seatown - - -	,,	,,	Houses.
Seatown Lodge - - -	,,	,,	
Tochieneal - - -	,,	9	A farmsteading, &c.

LONDON:
Printed by George E. Eyre and William Spottiswoode,
Printers to the Queen's most Excellent Majesty.
For Her Majesty's Stationery Office.

ORDNANCE SURVEY OF SCOTLAND.

BOOK OF REFERENCE TO THE PLAN

OF THE

PARISH OF CULROSS,

IN THE

COUNTY OF PERTH,

CONTAINING 8949·073 ACRES,

COLONEL SIR HENRY JAMES, R.E., F.R.S., F.G.S., &c.,

SUPERINTENDENT OF THE ORDNANCE SURVEY.

PRINTED AT THE ORDNANCE SURVEY OFFICE, SOUTHAMPTON.

1861.

Price One Shilling and Sixpence.

Where a change occurs in the boundaries, the symbol [o—o] is used to shew the part at which the change takes place.

EXPLANATORY REMARKS.

The Scale of the Parish Plans is the 1-2500th of the actual length on the ground, and is equal to 25·344 inches to a mile, which is very approximately equal to one square inch to one acre, the square of 1·0018 inch being equal to one acre.

The length of each sheet is 1½ miles, and the width 1 mile, the area of each sheet is therefore 960 acres.

Each enclosure has a reference number to the area which is given in this Book.

The Braces (∫) on the plans are to indicate that the spaces so braced are included under the same reference number.

The Altitudes in feet above the Mean Level of the Sea are written thus—31·4.

The Scale of the Plans of the County is 6 inches to a mile, and each sheet contains the same area as 16 sheets of the Parish Plans. There is therefore a double reference number to each sheet, as VI. 9., the Roman Numerals referring to the County Plans, the Arabic Figures to the Parish Plans.

The following are the characters employed on the Ordnance Plans on the Scales of 1-2500, and 6 inches to a mile:—

County Names	C	Hundreds or Wards	W
Parishes	P	Townships	T
Extra Parochial	E	Division of Townships	T

Antiquities ..... ROMAN / Druidical or Saxon / Norman or Subsequent

The descriptions of the boundaries are shewn by the following initials:—

Centre of Stream	*C. S.*	Centre of Fence	*C. F.*
Centre of Road	*C. R.*	Top of Cop	*T. C.*
Side of Stream or Drain	*S. S.* or *S. D.*	Centre of Wall	*C. W.*
Root of Hedge	*R. H.*	Defaced	*Def.*
Face of Wall	*F. W.*	Track of Stream	*T. S.*

Undefined ..... *Und.*

Where a change occurs in the boundaries, the symbol [o—o] is used to shew the part at which the change takes place.

TABLE

FOR CONVERTING DECIMAL PARTS OF AN ACRE INTO ROODS AND PERCHES.

Perches.	0 Rood.	1 Rood.	2 Roods.	3 Roods.
0	0·000	0·250	0·500	0·750
1	0·006	0·256	0·506	0·756
2	0·012	0·262	0·512	0·762
3	0·019	0·269	0·519	0·769
4	0·025	0·275	0·525	0·775
5	0·031	0·281	0·531	0·781
6	0·037	0·287	0·537	0·787
7	0·044	0·294	0·544	0·794
8	0·050	0·300	0·550	0·800
9	0·056	0·306	0·556	0·806
10	0·062	0·312	0·562	0·812
11	0·069	0·319	0·569	0·819
12	0·075	0·325	0·575	0·825
13	0·081	0·331	0·581	0·831
14	0·087	0·337	0·587	0·837
15	0·094	0·344	0·594	0·844
16	0·100	0·350	0·600	0·850
17	0·106	0·356	0·606	0·856
18	0·112	0·362	0·612	0·862
19	0·119	0·369	0·619	0·869
20	0·125	0·375	0·625	0·875
21	0·131	0·381	0·631	0·881
22	0·137	0·387	0·637	0·887
23	0·144	0·394	0·644	0·894
24	0·150	0·400	0·650	0·900
25	0·156	0·406	0·656	0·906
26	0·162	0·412	0·662	0·912
27	0·169	0·419	0·669	0·919
28	0·175	0·425	0·675	0·925
29	0·181	0·431	0·681	0·931
30	0·187	0·437	0·687	0·937
31	0·194	0·444	0·694	0·944
32	0·200	0·450	0·700	0·950
33	0·206	0·456	0·706	0·956
34	0·212	0·462	0·712	0·962
35	0·219	0·469	0·719	0·969
36	0·225	0·475	0·725	0·975
37	0·231	0·481	0·731	0·981
38	0·237	0·487	0·737	0·987
39	0·244	0·494	0·744	0·994
40	0·250	0·500	0·750	1·000

N.B.—To convert Decimal Fractions of an Acre into Roods and Perches, multiply the decimal first by 4 and then by 40, preserving the same number of decimals in the product.

Example 1.

			633·357 Acres.
			4
			1·428
A.	R.	P.	40
633	1	17	17·120

Example 2.

			527·013 Acres.
			4
			·052
A.	R.	P.	40
527	0	2	2·080

PARISH OF CULROSS,

IN THE

COUNTY OF PERTH.

No. of Sheet.	No. on Plan.	Area in Acres.	Description.
CXL. 7.	1	9·486	Arable.
"	2	28·344	Wood.
"	3	·226	Public road.
"	4	8·184	Arable & stream.
"	5	3·188	Rough pasture, wood, & moss.
"	6	2·054	Wood & road.
"	7	3·015	Marsh & moss.
"	8	7·495	Arable.
"	9	2·645	Arable.
"	10	5·824	Arable & road.
"	11	5·100	Arable, footpath, & well.
"	12	13·599	Stream.
"	13	1·133	Houses, garden, yard, & waste.
"	14	1·431	Arable.
"	15	6·830	Arable & roads.
"	16	1·557	Arable & road.
"	17	2·809	Wood & heathy pasture.
"	18	21·141	Arable.
"	19	13·354	Arable, furze, & roads.
"	20	2·987	Wood & streams.
"	21	·350	Wood & streams.
"	22	2·901	Arable.
"	23	2·545	Rough pasture.
"	24	2·136	Rough pasture.
"	25	1·253	Wood.
"	26	17·114	Arable & wood.
"	27	·587	Wood.
"	28	7·359	Arable & furze.
"	29	255·164	Bath Moor Wood, roads, &c.
"	30	1·395	Furze.
"	31	·607	Wood & pool.
"	32	6·339	Arable & road.
"	33	·368	House, garden, & yard.
"	34	1·286	Houses, wood, & waste.
CXL. 8	35	2·402	House, yard, & garden.
"	36	23·689	Arable, furze, & wood.
"	37	2·732	Arable & wood.
"	38	4·725	Arable & wood.
"	39	29·475	Wood, stream, & cart road.
"	40	1·953	Public road.
		504·782	*Carried forward.*

No. of Sheet.	No. on Plan.	Area in Acres.	Description.
		504·782	*Brought forward.*
CXL. 8	41	17·030	Arable & road.
,,	42	9·837	Wood.
,,	43	3·783	Arable.
,,	44	·760	Quarry.
,,	45	111·313	Wood & stream.
,,	46	4·030	Public road.
,,	47	3·302	Arable.
,,	48	7·696	Arable & road.
,,	49	13·300	Arable & road.
,,	50	1·130	Houses, garden, yard, & road.
,,	51	·192	Pond.
,,	52	3·604	Arable.
,,	53	21·909	Arable.
,,	54	·779	Marsh.
,,	55	25·795	Arable & road.
,,	56	220·673	Moss, heathy pasture, & firs.
,,	57	6·953	Arable.
,,	58	·864	Wood.
,,	59	1·513	Rough pasture.
,,	60	2·715	Wood.
,,	61	1·360	Wood.
,,	62	3·200	Rough pasture & marsh.
CXLI. 5.	63	1·896	Wood.
,,	64	8·061	Rough pasture & trees.
,,	65	15·762	Arable & moss.
,,	66	·136	Rough pasture.
,,	67	58·737	Rough pasture, roads, & trees.
,,	68	·861	Public road.
,,	69	10·638	Rough pasture, roads, & furze.
CXL. 11.	70	6·754	Arable.
,,	71	·830	Houses, garden, & yard,
,,	72	2·683	Arable.
,,	73	6·136	Arable, road, & pool.
,,	74	5·655	Arable & road.
,,	75	9·631	Arable & stream.
,,	76	12·049	Arable.
,,	77	5·808	Arable.
,,	78	16·343	Arable & stream.
,,	79	5·294	Arable.
,,	80	13·600	Arable.
,,	81	12·091	Arable.
,,	82	6·006	Arable & road.
,,	83	12·056	Arable & rough pasture.
,,	84	3·750	Arable.
,,	85	·774	Arable.
,,	86	24·547	Wood, road, & stream.
,,	87	2·214	Public road.
,,	88	9·546	Moss.
,,	89	15·468	Arable & road.
,,	90	10·388	Arable & stream.
		1244·234	*Carried forward.*

No. of Sheet.	No. on Plan.	Area in Acres.	Description.
		1244·234	*Brought forward.*
CXL. 11.	91	1·102	Houses, garden, & yard.
,,	92	4·901	Arable & road.
,,	93	5·681	Arable.
,,	94	11·041	Wood & streams.
,,	95	4·912	Arable & road.
,,	96	3·905	Wood.
,,	97	9·393	Arable.
,,	98	19·507	Arable & streams.
,,	99	1·742	Arable.
,,	100	1·249	Arable & streams.
,,	101	·941	Houses, sheds, garden, & waste.
,,	102	26·739	Wood & streams.
,,	103	3·935	Arable & rough pasture.
,,	104	13·672	Arable & wood.
,,	105	3·771	Wood.
,,	106	19·739	Arable & marsh.
,,	107	3·052	Rough pasture.
,,	108	137·150	Wood, stream, & road.
,,	109	2·616	Rough pasture.
,,	110	4·525	Rough pasture, road, & pool.
,,	111	15·490	Arable & road.
,,	112	4·144	Arable.
,,	113	4·392	Arable.
,,	114	19·167	Wood, fort, & road.
,,	115	1·972	Public road.
,,	116	10·961	Wood & road.
,,	117	19·432	Arable & wood.
,,	118	2·210	Houses, garden, yards, & pool.
,,	119	·902	Rough pasture, & marsh.
,,	120	21·226	Arable, road, & stream.
CXL. 12.	121	11·930	Arable.
,,	122	14·116	Arable & stream.
,,	123	15·949	Arable, stream & road.
,,	124	3·448	Arable.
,,	125	·119	Wood.
,,	126	1·002	Wood.
,,	127	20·443	Arable.
,,	128	1·673	Arable.
,,	129	1·735	Wood.
,,	130	13·177	Arable & stream.
,,	131	·997	Wood.
,,	132	20·503	Arable, ruins, stream, &c.
,,	133	·517	Garden.
,,	134	1·382	Houses, wood, & stream.
,,	135	5·573	Wood & road.
,,	136	2·780	Arable & wood.
,,	137	·883	Wood.
,,	138	6·991	Arable.
,,	139	6·383	Arable.
,,	140	12·278	Arable & footpath.
		1765·582	*Carried forward.*

No. of Sheet.	No. on Plan.	Area in Acres.	Description.
		1765·582	*Brought forward.*
CXL. 12.	141	8·834	Arable & stream.
,,	142	·721	Houses, garden, yard, & waste.
,,	143	·660	Private road & pool.
,,	144	5·703	Arable.
,,	145	35·978	Stirling & Dunfermline Railway.
,,	146	1·088	Wood, pool, & stream.
,,	147	19·412	Arable & embankment.
,,	148	10·740	Arable.
,,	149	·568	Wood.
,,	150	3·134	Wood, embankment, & stream.
,,	151	22·113	Wood, stream, & road.
,,	152	8·409	Arable & stream.
,,	153	14·819	Arable & stream.
,,	154	7·401	Arable.
,,	155	·974	Private road.
,,	156	·443	Wood.
,,	157	1·106	Wood.
,,	158	12·029	Arable.
,,	159	·841	Private road.
,,	160	1·348	Arable.
,,	161	7·435	Arable.
,,	162	8·644	Arable & road.
,,	163	12·978	Arable.
,,	164	1·724	Rough pasture.
,,	165	13·536	Arable, stream, & embankment.
,,	166	·819	Rough pasture.
,,	167	·603	Wood & stream.
,,	168	18·316	Arable.
,,	169	4·293	Arable.
,,	170	·519	Wood.
,,	171	11·330	Arable.
,,	172	·350	Private road.
,,	173	1·925	Arable.
,,	174	5·040	Arable.
,,	175	12·294	Arable.
,,	176	14·022	Arable & trees.
,,	177	3·540	Houses, gardens, yard, road, &c.
,,	178	3·195	House & wood.
,,	179	·787	Private road.
,,	180	5·539	Wood & road.
,,	181	·506	Wood.
,,	182	18·111	Arable.
,,	183	·849	Wood.
,,	184	4·260	Arable.
,,	185	16·704	Trust road.
,,	186	15·276	Arable.
,,	187	8·854	Arable.
,,	188	8·445	Wood.
,,	189	10·081	Rough Pasture & trees.
,,	190	4·325	Wood.
		2136·203	*Carried forward.*

No. of Sheet.	No. on Plan.	Area in Acres.	Description.
		2136·203	*Brought forward.*
CXL. 12.	191	2·209	Heathy pasture.
,,	192	39·949	Arable.
,,	193	10·104	Arable.
,,	194	2·834	Wood.
,,	195	9·637	Arable & rough pasture.
,,	196	·553	Wood & stream.
,,	197	9·310	Arable.
,,	198	17·866	Arable, road, & stream.
,,	199	2·225	Wood & road.
,,	200	1·332	Wood.
,,	201	2·802	Statute labour road.
,,	202	16·787	Arable.
,,	203	5·656	Arable.
,,	204	14·507	Arable & pond.
,,	205	·622	Houses, garden, & waste.
,,	206	1·920	Arable.
,,	207	1·375	Public road.
,,	208	18·943	Arable.
,,	209	21·329	Arable.
,,	210	17·804	Arable.
,,	211	·532	Wood.
,,	212	4·710	Arable & stream.
,,	213	4·226	Arable.
,,	214	2·700	Arable & rough pasture.
,,	215	1·154	House, garden, pond, & waste.
,,	216	·709	Wood & furze.
,,	217	·273	Arable.
,,	218	1·891	Arable & road.
,,	219	12·182	Arable.
,,	220	6·838	Arable & furze.
,,	221	8·312	Arable.
,,	222	11·158	Furze, heathy pasture, & pool.
,,	223	7·241	Arable.
,,	224	·467	Wood.
,,	225	9·539	Arable.
,,	226	15·921	Arable & stream.
,,	227	·897	Wood & stream.
,,	228	26·213	Arable, rough pasture, stream, &c.
,,	229	·103	House & garden.
,,	230	11·015	Arable & stream.
,,	231	11·713	Arable.
,,	232	2·507	Arable.
,,	233	·818	Wood & stream.
,,	234	10·955	Arable.
,,	235	·878	Public road.
,,	236	·684	Wood.
,,	237	16·889	Arable.
,,	238	1·880	Arable, wood, & stream.
,,	239	10·997	Arable.
,,	240	7·991	Arable, railway, & pit.
		2525·360	*Carried forward.*

No. of Sheet.	No. on Plan.	Area in Acres.	Description.
		2525·360	*Brought forward.*
CXL .12.	241	5·628	Arable.
,,	242	13·132	Arable & road.
CXLI. 9.	243	27·233	Rough pasture & tram road.
,,	244	13·201	Arable & stream.
,,	245	3·476	Wood.
,,	246	10·256	Arable.
,,	247	8·070	Arable.
,,	248	6·050	Wood & cart road.
,,	249	5·519	Wood.
,,	250	·441	Wood.
,,	251	11·569	Arable.
,,	252	1·304	Private road.
,,	253	1·031	Houses, garden, yard, & waste.
,,	254	14·871	Arable & wood.
,,	255	·789	Coal pit.
,,	256	8·962	Arable & road.
,,	257	11·074	Arable & railway.
,,	258	·373	Wood & stream.
,,	259	2·509	Arable & stream.
,,	260	·779	House, garden, arable, & road.
,,	261	5·466	Arable & stream.
,,	262	·972	Wood.
,,	263	6·724	Arable.
,,	264	8·235	Arable.
,,	265	·983	Wood.
,,	266	5·612	House & wood.
,,	267	2·587	Mansion House, shrubs, &c.
,,	268	16·771	Ornamental ground.
,,	269	8·182	Wood.
,,	270	7·901	Arable & rough pasture.
,,	271	12·043	Wood & old quarry.
,,	272	11·475	Arable & stream.
,,	273	·830	Houses, pond, & waste.
,,	274	·272	Private road.
,,	275	9·022	Arable.
,,	276	8·632	Arable & stream.
,,	277	7·562	Arable.
,,	278	12·019	Houses, arable, railway, & waste.
,,	279	3·191	Arable.
,,	280	6·866	Arable & stream.
,,	281	1·346	Houses, garden, pond, & waste.
,,	282	·251	Wood.
,,	283	6·461	Arable.
,,	284	·959	Wood.
,,	285	3·124	Arable, slopes, & Railway.
,,	286	6·700	Heathy pasture, wood, & cart road.
,,	287	17·569	Arable & cart road.
,,	288	12·809	Wood & old quarry.
,,	289	7·789	Arable.
,,	290	·214	Wood.
		2864·194	*Carried forward.*

No. of Sheet.	No. on Plan.	Area in Acres.	Description.
		2864·194	*Brought forward.*
CXLI. 9.	291	8·892	Arable.
,,	292	5·424	Arable & cart road.
,,	293	·429	Wood.
,,	294	·446	Private road.
,,	295	·489	Wood.
,,	296	·518	Wood.
,,	297	2·495	Wood & waste.
,,	298	2·575	Wood.
,,	299	30·572	Ornamental ground.
,,	300	1·180	Wood.
,,	301	2·719	Garden.
,,	302	5·812	Arable.
,,	303	·199	Wood.
,,	304	20·126	Arable.
,,	305	·563	Wood.
,,	306	7·591	Arable.
,,	307	7·650	Arable.
,,	308	7·378	Arable.
,,	309	13·650	Arable.
,,	310	1·297	Wood.
,,	311	2·388	Arable, pit, & slope.
,,	312	·949	Wood.
,,	313	10·693	Arable & stream.
,,	314	9·666	Arable & footpath.
,,	315	1·631	Railway, stream, & waste.
,,	316	12·413	Wood & furze.
,,	317	7·225	House, arable, & railway.
,,	318	8·510	Arable.
,,	319	·196	Wood.
,,	320	·277	House & garden.
,,	321	·293	Wood.
,,	322	·304	Wood.
,,	323	2·759	House, arable, & slope.
,,	324	1·000	Wood.
,,	325	11·091	Arable.
,,	326	·437	Wood.
,,	327	12·849	Arable.
,,	328	1·031	Houses, garden, & road.
,,	329	3·602	Wood.
,,	330	1·778	Rough pasture & slope.
,,	331	12·977	Arable & road.
,,	332	16·522	Arable.
,,	333	10·001	Arable.
,,	334	2·553	Wood.
,,	335	·414	Road & furze.
,,	336	1·057	Wood & stream.
,,	337	17·049	Arable, stream, & slopes.
,,	338	2·146	Rough pasture, & slopes.
,,	339	1·976	Wood.
,,	340	3·737	Railway, stream, & waste.
		3141·723	*Carried forward.*

No. of Sheet.	No. on Plan.	Area in Acres.	Description.
		3141·723	*Brought forward.*
CXLI. 9.	341	6·335	Arable.
,,	342	2·116	Wood & garden.
,,	343	·307	Wood.
,,	344	·492	House & slopes.
,,	345	4·026	Arable.
,,	346	1·944	Rough pasture & furze.
,,	347	·497	Wood.
,,	348	·538	Wood.
,,	349	1·414	Houses, garden, yard, & waste.
,,	350	2·057	Wood.
,,	351	8·198	Arable.
,,	352	·062	Wood.
,,	353	·213	Wood.
,,	354	22·564	Arable.
,,	355	·801	Wood.
,,	356	12·370	Arable.
,,	357	·383	Wood.
,,	358	9·102	Arable.
,,	359	1·009	Wood.
,,	360	14·985	Arable.
,,	361	1·313	Wood.
,,	362	8·771	Arable & slope.
,,	363	·849	Wood.
,,	364	7·913	Arable.
,,	365	·260	Wood.
,,	366	3·497	Arable & stream.
,,	367	·836	Wood & stream.
,,	368	2·171	Railway, waste, & pit.
,,	369	·307	Wood.
,,	370	8·130	Arable.
,,	371	·342	House, garden, & waste.
,,	372	·828	Wood & stream.
,,	373	·714	Wood.
,,	374	·497	Wood.
,,	375	10·800	Arable & stream.
,,	376	10·141	Arable
,,	377	1·955	Houses, gardens, & waste.
,,	378	·678	Houses, garden, stream, & waste.
,,	379	·864	Garden.
,,	380	1·798	Houses, garden, stream, & waste.
,,	381	·367	Wood & stream.
,,	382	12·231	Arable.
CXL. 14	383	1·360	Wood.
,,	384	·235	Wood.
,,	385	30·699	Moor Dam.
,,	386	·077	Wood.
,,	387	·053	Wood.
,,	388	·089	Arable.
,,	389	·229	Pond.
,,	390	·197	Wood.
		3339·337	*Carried forward.*

No. of Sheet.	No. on Plan.	Area in Acres.	Description.
		3339·337	*Brought forward.*
CXL. 14	391	18·228	Wood, roads, & gravel pit.
,,	392	1·044	Houses, garden, yards, arable, &c.
,,	393	27·400	Wood, stream, & roads.
CXL. 15	394	39·625	Wood, stream, & road.
,,	395	6·431	Arable & woods.
,,	396	·193	Pond.
,,	397	1·423	Nursery.
,,	398	6·491	Wood, stream, & cart road.
,,	399	60·475	Wood & cart roads.
,,	400	8·708	Wood, rough pasture, & stream.
,,	401	9·154	Arable & footpath.
,,	402	·462	Houses, garden, & waste.
,,	403	1 487	Arable & cart road.
,,	404	·768	Houses, garden, & waste.
,,	405	14·586	Wood, stream & footpath.
,,	406	75·289	Wood, stream, & cart road.
,,	407	·716	Pond.
,,	408	·686	Pond.
,,	409	26·360	Wood, road, & streams.
,,	410	5·436	Arable, stream, & footpath.
,,	411	·408	Wood.
,,	412	3·785	Arable & footpath.
,,	413	1·588	Houses, gardens, yard, & nursery.
,,	414	5·505	Wood & stream.
,,	415	18·913	Wood, stream, & cart road.
,,	416	2·041	Heathy pasture & trees.
,,	417	·116	Pond.
,,	418	61·780	Wood, stream, & cart road.
,,	419	12·238	Arable, stream, & cart road.
,,	420	2·133	Wood, rough pasture, & stream.
,,	421	14·204	Arable.
,,	422	7·119	Arable.
,,	423	4·296	Rough & heathy pasture.
,,	424	6·971	Wood & cart roads.
,,	425	1·395	Heathy pasture.
,,	426	·372	Marsh.
,,	427	77·301	Wood & cart roads.
,,	428	153·618	Wood & cart roads.
,,	429	26·324	Wood, cart roads, & stream.
,,	430	8·287	Arable & heathy pasture.
,,	431	19·182	Arable, cart road, & stream.
,,	432	1·445	Wood.
,,	433	12·018	Arable & road.
,,	434	·507	Wood.
,,	435	5·511	Arable.
,,	436	·367	Houses, garden, & road.
,,	437	2·301	Wood.
,,	438	11·880	Wood.
,,	439	11·647	Arable & cart road.
,,	440	2·200	Wood.
		4119·751	*Carried forward.*

No. of Sheet.	No. on Plan.	Area in Acres.	Description.
		4119·751	*Brought forward.*
CXL. 15.	441	8·658	Wood.
,,	442	15·248	Wood & road.
CXL. 16	443	13·855	Arable & streams.
,,	444	·257	Wood & stream.
,,	445	17·801	Arable, road, & stream.
,,	446	17·899	Arable, road, & stream.
,,	447	·391	Private road.
,,	448	26·093	Arable.
,,	449	10·876	Arable.
,,	450	16·962	Arable & road.
,,	451	18·368	Arable & stream.
,,	452	3·223	Wood & streams.
,,	453	3·491	Arable.
,,	454	11·791	Arable & stream.
,,	455	20·464	Arable.
,,	456	20·703	Arable.
,,	457	20·573	Arable.
,,	458	10·472	Arable & road.
,,	459	·421	Houses, gardens, & waste.
,,	460	15·832	Arable & streams.
,,	461	9·207	Arable & cart road.
,,	462	1·157	Houses, garden, road, & waste.
,,	463	37·193	Arable, cart road, & stream.
,,	464	10·104	Arable & streams.
,,	465	1·172	Houses, garden, & yards.
,,	466	7·396	Arable & pool.
,,	467	9·210	Arable.
,,	468	12·865	Arable.
,,	469	21·995	Arable & stream.
,,	470	·266	House & garden.
,,	471	21·345	Arable & stream.
,,	472	6·657	Arable & stream.
,,	473	7·798	Arable & stream.
,,	474	5·744	Arable & stream.
,,	475	9·359	Arable & stream.
,,	476	5·401	Arable.
,,	477	5·417	Statute labour road.
,,	478	16·093	Arable & footpath.
,,	479	·415	House, garden, & arable.
,,	480	2·013	Public road.
,,	481	·283	Pond.
,,	482	12·897	Arable & furze.
,,	483	19·213	Arable.
,,	484	·695	Arable.
,,	485	1·188	House, garden, wood, yard, & road.
,,	486	11·644	Arable & pool.
,,	487	8·161	Arable & stream.
,,	488	2·462	Arable.
,,	489	2·092	Houses, garden, yard, wood, &c
,,	490	24·643	Arable.
		4647·214	*Carried forward.*

No. of Sheet.	No. on Plan.	Area in Acres.	Description.
		4647·214	*Brought forward*
CXL. 16.	491	9·696	Arable.
,,	492	16·266	Arable & stream.
,,	493	102·080	Wood, cart roads, & streams.
,,	494	11·193	Arable & stream.
,,	495	9·107	Arable & stream.
,,	496	8·755	Arable.
,,	497	10·497	Arable & stream.
,,	498	17·249	Arable.
,,	499	2·558	Marsh.
,,	500	2·898	Arable.
,,	501	2·198	Marsh & trees.
,,	502	·625	Wood.
,,	503	3·432	Arable.
,,	504	13·376	Arable.
,,	505	19·389	Arable.
,,	506	3·446	Public road.
,,	507	10·452	Arable & stream.
,,	508	2·873	Arable.
,,	509	·193	House & garden.
,,	510	2·741	Arable & streams.
,,	511	3·177	Arable.
,,	512	15·878	Arable & wood.
,,	513	1·200	Houses, garden, & yard.
,,	514	·402	House, garden, & arable.
,,	515	3·677	Arable.
,,	516	1·877	Arable, wood, & stream.
,,	517	5·291	Arable & stream.
,,	518	18·433	Arable.
,,	519	13·414	Arable & stream.
,,	520	25·717	Arable.
,,	521	17·736	Arable.
,,	522	20·850	Arable & road.
,,	523	4·850	Wood & streams.
,,	524	1·092	Wood & streams.
,,	525	6·762	Arable.
,,	526	11·134	Arable.
,,	527	3·336	Wood, stream, & road.
,,	528	18·284	Arable.
,,	529	4·248	Arable.
,,	530	7·835	Arable & stream.
,,	531	3·307	Wood, stream, & road.
,,	532	4·077	Arable & road.
,,	533	5·821	Arable.
,,	534	7·003	Arable & road.
,,	535	3·512	Arable.
CXLI. 13.	536	13·339	Arable.
,,	537	·433	Wood.
,,	538	·466	House, gardens, & waste.
,,	539	·363	Arable & wood.
,,	540	5·863	Arable.
		5125·615	*Carried forward.*

No. of Sheet.	No. on Plan.	Area in Acres.	Description.
		5125·615	*Brought forward.*
CXLI. 13.	541	·639	Houses & yards.
,,	542	39·154	Arable.
,,	543	1·766	Arable.
,,	544	1·982	Public road.
,,	545	3·570	Arable & road.
,,	546	1·461	Arable, rough pasture, & slope.
,,	547	7·978	Statute labour road.
,,	548	14·744	Arable.
,,	549	16·621	Arable, rough pasture, & road.
,,	550	22·228	Arable & stream.
,,	551	·564	Mill dam.
,,	552	37·935	Arable & slope.
,,	553	2·156	Houses, gardens, yard, & waste.
,,	554	1·833	Arable.
,,	555	1·011	Wood & stream.
,,	556	1·861	Wood & stream.
,,	557	12·863	Arable.
,,	558	1·105	Wood.
,,	559	·964	Arable & stream.
,,	560	·346	Houses, garden, & stream.
,,	561	1·152	Houses, gardens, & yards,
,,	562	2·060	Houses, gardens, road & stream.
,,	563	7·742	Arable & stream.
,,	564	8·421	Arable, wood, & stream.
,,	565	1·317	Houses, garden, yards, & road.
,,	566	43·980	Arable & road.
,,	567	22·997	Arable & road.
,,	568	8·845	Arable & stream.
,,	569	2·100	Public road.
,,	570	5·547	Arable.
,,	571	10·931	Arable.
,,	572	·536	House, garden, road, & waste.
,,	573	3·243	Wood & slope.
,,	574	2·219	Stream.
,,	575	11·398	Arable.
,,	576	4·922	Arable, house, & trees.
,,	577	·096	House & garden.
,,	578	3·852	Arable.
,,	579	1·215	Houses, yards, road & waste.
,,	580	·440	Garden
,,	581	9·264	Arable.
,,	582	·724	Wood.
,,	583	10·195	Arable & road.
,,	584	5·980	Wood & slope.
,,	585	·342	Wood.
,,	585a	·230	Wooded Island.
,,	586	24·214	Wood, slopes, & streams.
,,	587	·572	Furze.
,,	588	1·300	Stream.
,,	589	·447	Wood.
		5492·677	*Carried forward.*

No. of Sheet.	No. on Plan.	Area in Acres.	Description.
		5492·677	*Brought forward.*
CXLI. 13.	590	·382	Wooded slope.
,,	591	·217	Wood.
CXLII. 2.	592	3·693	Arable.
,,	593	18·161	Wood & roads.
CXLII. 3.	594	2·379	Rough pasture, trees, & pool.
,,	595	2·973	Arable & trees.
,,	596	1·000	Wood.
,,	597	2·528	Arable & furze.
,,	598	4·153	Arable.
,,	599	·223	Private road.
,,	600	1·450	Wood & road.
,,	601	41·492	Wood & marsh.
,,	602	36·393	Heathy pasture & stream.
,,	603	·703	Pond.
,,	604	1·702	Pond.
,,	605	21·456	Rough pasture, furze, & trees.
,,	606	14·391	Arable & rough pasture.
,,	607	7·183	Arable.
,,	608	2·736	Arable.
,,	609	·096	House, garden, pool, & waste.
,,	610	1·714	Houses, garden, yards, & road.
,,	611	3·151	Arable.
,,	612	7·447	Arable & furze.
,,	613	·938	Marsh & furze.
,,	614	·508	Furze, road, & pool.
,,	615	·357	Wood.
,,	616	8·092	Arable & stream.
,,	617	34·524	Arable, road, & stream.
,,	618	11·585	Arable, marsh, furze, & stream.
,,	619	12·169	Arable & rough pasture.
,,	620	4·666	Wood.
,,	621	78·751	Wood & quarry.
,,	622	64·946	Wood, road, & marsh.
,,	623	31·840	Wood.
,,	624	3·083	Wood, road, & stream.
,,	625	11·757	Arable & stream.
,,	626	12·017	Arable & stream.
,,	627	1·254	Wood & stream.
,,	628	18·420	Arable & road.
,,	629	·180	Wood.
,,	630	14·313	Arable, road, & dam.
,,	631	·344	Statute labour road.
,,	632	·793	Houses, garden, yards, & waste.
,,	633	14·523	Wood.
,,	634	11·109	Arable.
,,	635	10·932	Arable.
,,	636	2·126	Wood & road.
,,	637	19·191	Arable & road.
,,	638	·942	Public road.
,,	639	·377	House & garden.
		6038·037	*Carried forward.*

No. of Sheet.	No. on Plan.	Area in Acres.	Description.
		6038·037	*Brought forward.*
CXLII. 3.	640	43·312	Wood & roads.
,,	641	·566	Wood.
,,	642	12·772	Arable.
,,	643	8·414	Wood & stream.
,,	644	·839	Wood.
,,	645	11·719	Arable.
,,	646	1·165	Private road.
,,	647	14·637	Arable.
,,	648	2·760	Wood, stream, & road.
,,	649	9·644	Arable.
,,	650	11·472	Arable & wood.
,,	651	1·440	Houses, garden, & yards.
,,	652	14·659	Arable.
,,	653	·278	Wood.
,,	654	·578	Wood.
,,	655	4·272	Arable.
CXLII. 4.	656	36·889	Wood, roads, & stream.
,,	657	31·651	Wood, road, & stream.
,,	658	13·580	Arable.
,,	659	17·726	Arable & stream.
,,	660	2·753	Arable.
,,	661	20·050	Arable.
,,	662	12·024	Arable & pool.
,,	663	19·806	Arable, stream, & pool.
,,	664	3·835	Public road.
,,	665	7·625	Arable & stream.
,,	666	13·773	Arable.
,,	667	·052	House & garden.
,,	668	14·722	Arable & stream.
,,	669	9·967	Arable, road, & stream.
,,	670	12·596	Arable, stream, & road.
,,	671	5·008	Arable.
,,	672	1·996	Wood & stream.
,,	673	12·534	Arable.
,,	674	·535	Private road.
,,	675	28·668	Arable & pool.
,,	676	8·345	Arable.
,,	677	7·127	Arable.
,,	678	1·518	Houses, garden, yards, & road.
,,	679	16·168	Arable & road.
,,	680	17·565	Arable.
,,	681	8·614	Arable.
,,	682	4·298	Arable.
,,	683	·584	Arable.
,,	684	1·680	Houses, garden, yards, & arable.
,,	685	·456	Wood.
,,	686	·420	Furze.
,,	687	1·425	Arable.
,,	688	10·264	Arable.
,,	689	·553	Wood.
		6521 371	*Carried forward.*

No. of Sheet.	No. on Plan.	Area in Acres.	Description.
		6521·371	*Brought forward.*
CXLII. 4	690	15·754	Trust road.
,,	691	8·043	Arable.
,,	692	13·379	Arable.
,,	693	1·167	Public road.
,,	694	13·421	Arable.
,,	695	7·996	Arable & stream.
,,	696	4·659	Arable & stream.
,,	697	·649	Vault & graveyard.
,,	698	1·231	Arable.
,,	699	·378	Arable.
,,	700	12·820	Arable.
,,	701	·182	Houses, garden, & waste.
,,	702	3·992	Arable, road, & stream.
,,	703	·729	Private road.
,,	704	7·386	Arable.
,,	705	6·087	Arable & stream.
,,	706	9·086	Arable.
,,	707	1·475	Arable.
,,	708	3·838	Arable.
,,	709	2 613	Arable & stream.
,,	710	1·962	Arable.
,,	711	7·259	Arable.
,,	712	3·810	Wooded slope & stream.
,,	713	8 143	Arable.
,,	714	·748	Wood & road.
,,	715	8·817	Arable.
,,	716	22·725	Arable & stream.
,,	717	14·286	Arable.
,,	718	·277	Wood.
,,	719	4·631	Arable.
,,	720	·201	Wood.
,,	721	·333	Wood.
,,	722	15·688	Arable & stream.
,,	723	·263	Wood.
,,	724	21·141	Arable.
,,	725	6·729	Arable.
,,	726	·425	Wood.
,,	727	2·895	Arable & stream.
,,	728	1·766	Houses, gardens, yards, roads, &c.
,,	729	·082	Wood.
,,	730	17·286	Arable.
,,	731	5·710	Arable.
,,	732	3·057	Arable & pool.
,,	733	2·849	Statute labour road.
,,	734	8·148	Arable.
,,	735	7·273	Arable.
,,	736	1·048	Public road.
,,	737	·340	Public road.
,,	738	3·895	Arable & stream.
,,	739	·071	Houses & waste.
		6808·114	*Carried forward.*

No. of Sheet.	No. on Plan.	Area in Acres.	Description.
		6808·114	*Brought forward.*
CXLII. 4.	740	·760	Public road.
,,	741	·129	Public road.
,,	742	·137	House & road.
,,	743	2·603	Ornamental ground.
,,	744	3·685	Arable & trees.
,,	745	3·862	Ornamental ground.
,,	746	·086	Wood.
,,	747	·120	House & wood.
,,	748	7·426	Ornamental ground.
,,	749	7·432	Arable, trees, & footpath.
,,	750	·132	House, garden, & waste.
,,	751	1·264	Arable.
,,	752	1·671	Wood & road.
,,	753	3·613	Wood.
,,	754	18·657	Arable.
,,	755	13·659	Arable & pool.
,,	756	·831	Public road.
,,	757	8·473	Arable.
,,	758	1·176	Arable.
,,	759	7·605	Arable.
,,	760	·927	Private road.
,,	761	9·916	Arable.
,,	762	15·687	Arable.
,,	763	3·650	Arable.
,,	764	15·031	Wood & stream.
,,	765	1·406	Wood & stream.
,,	766	10·444	Arable.
,,	767	13·307	Arable.
,,	768	1·056	Wood.
,,	769	·064	Wood.
,,	770	10·655	Arable.
,,	771	1·308	Statute labour road.
,,	772	12·046	Arable.
,,	773	·081	House, garden, & waste.
,,	774	15·086	Abbey Park.
,,	775	·679	Arable.
,,	776	·515	Houses, gardens, & waste.
,,	777	·604	Graveyard.
,,	778	·853	Gardens.
,,	779	1·997	Houses, gardens, road, &c.
,,	780	·396	Public road.
,,	781	1·363	Houses & garden.
,,	782	1·161	Houses, gardens, road, & waste.
,,	783	3·769	Houses, gardens, & waste.
,,	784	1·751	Ruins & orchard.
,,	785	·412	Houses, garden, & waste.
,,	786	·509	House & gardens.
,,	787	·811	Arable.
,,	788	10·642	Orchard.
,,	789	·955	Private road.
		7028·516	*Carried forward.*

No. of Sheet.	No. on Plan.	Area in Acres.	Description.
		7028·516	*Brought forward.*
CXLII. 4.	790	2·458	Garden, ornamental ground, &c.
,,	791	·542	Houses & arable.
,,	792	4·542	Avenue.
,,	793	13·679	Bryfield Park.
,,	794	1·496	Wood.
,,	795	3·005	Public road.
,,	796	12·978	Arable.
,,	797	·304	Double fence.
,,	798	10·310	Arable.
,,	799	11·551	Arable.
,,	800	11·063	West Kirkbrae Park.
,,	801	2·100	Avenue.
,,	802	5·974	Robertson Park.
,,	803	5·736	Ornamental ground.
,,	804	·443	Houses, garden, & waste.
,,	805	4·171	Arable.
,,	806	1·107	Wood & stream.
,,	807	·908	Fish pond.
,,	808	·601	House & ornamental ground.
,,	809	·506	Arable.
,,	810	·388	Houses, garden, & waste.
,,	811	·551	Quarry.
CXLIII. 1.	812	9·648	Arable.
,,	813	·276	Wood.
,,	814	8·614	Arable & stream.
,,	815	18·303	Arable.
,,	816	8·798	Arable.
,,	817	7·300	Arable.
,,	818	2·527	Wood & stream.
,,	819	21·392	Arable & stream.
,,	820	8·467	Wood & stream.
,,	821	·572	Wood.
,,	822	3·999	Houses & garden.
,,	823	·313	Island.
,,	824	·792	Private road.
,,	825	1·053	Houses, yards, & waste.
,,	826	7·335	Arable & road.
,,	827	3·107	Wood & stream.
,,	828	1·138	Private road.
,,	829	9·568	Arable.
,,	830	10·174	Arable.
,,	831	·077	Wood.
,,	832	2·395	Houses, gardens, yards, & waste.
,,	833	·732	Arable.
,,	834	·652	Wood.
,,	835	10·291	East Kirkbrae Park.
,,	836	10·525	Wood, stream, & footpath.
,,	837	6·049	Turnpike road.
,,	838	5·952	Houses, gardens, & waste.
,,	839	2·463	Houses, gardens, & waste
		7285·441	*Carried forward.*

No. of Sheet.	No. on Plan.	Area in Acres.	Description.
		7285·441	*Brought forward.*
CXLIII .1.	840	8·902	Arable & road.
,,	841	·803	Arable.
,,	842	·893	Wood, pool, & footpath.
,,	843	·123	Wood.
,,	844	12·690	Arable, pond, wood, & stream.
,,	845	21·417	Wood & carriage drive.
,,	846	10·160	Ornamental ground & ice house.
,,	847	1·022	House & shrubs.
,,	848	2·809	Wood & carriage drive.
,,	849	1·781	Ornamental ground.
,,	850	1·719	Wood.
,,	851	28·741	Cow Park.
,,	852	34·279	Flagstaff Park.
,,	853	12·305	Arable.
,,	854	·246	Lodge, garden, & waste.
,,	855	8·496	Wood & footpath.
,,	856	3·051	Houses, gardens, & waste.
,,	857	3·174	Statute labour road.
,,	858	2·199	Houses, gardens, & waste.
,,	859	·743	Wood.
,,	860	1·259	Wood & footpath.
,,	861	3·121	Houses, gardens, & waste.
,,	862	6·902	Arable, house, & pool.
,,	863	3·016	Wood & footpaths.
,,	864	3·279	Houses, gardens, & waste.
,,	865	1·524	Wood.
,,	866	21·650	East Park.
,,	867	·831	Ornamental ground.
,,	868	1·176	Wood & stream.
,,	869	7·001	Wood & carriage drive.
,,	870	2·048	Arable, house, & stream.
,,	871	1·830	Houses, garden, yard, & waste.
,,	872	5·154	Arable.
CXLII. 7.	873	3·256	Arable, marsh, & slope.
,,	874	14·774	Ornamental ground.
,,	875	1·530	Old quarry & furze.
,,	876	1·999	Arable.
,,	877	·407	Wood.
,,	878	1·732	Quarry & wood.
,,	879	1·681	Furze & cart roads.
,,	880	·556	Arable & cart road.
,,	881	3·440	Arable & furze.
,,	882	6·558	Wood & cart road.
,,	883	1·010	Garden.
,,	884	·513	Garden.
,,	885	·071	Arable.
,,	886	2·009	Public road.
,,	887	5·039	Arable & stream.
,,	888	1·396	Ornamental ground.
		7545·756	*Carried forward.*

No. of Sheet.	No. on Plan.	Area in Acres.	Description.
		7545·756	*Brought forward.*
CXLII. 7.	889	4·075	Ornamental ground.
"	890	1·975	Blair Castle.
"	891	6·709	Wood & carriage drives.
"	892	·341	House & yard.
"	893	2·792	Arable.
"	894	2·393	Wooded slope.
"	895	·354	Orchard.
"	896	·759	Wood & cart road.
CXLII. 8.	897	7·889	Arable.
"	898	·561	Arable.
"	899	1·410	Furze, pond, & stream.
"	900	7·208	Wood & carriage drive.
"	901	2·145	Arable.
"	902	2·687	Arable.
"	903	7·328	Arable & furze.
"	904	1·687	Arable.
"	905	·511	Wooded slope & road.
"	906	·369	House & garden.
"	907	3·766	Statute labour road.
"	908	2·646	Rough pasture & marsh.
"	909	·210	Garden.
"	910	·775	House & garden.
"	911	·519	Arable.
"	912	1·474	Wooded slope, stream, &c.
"	913	·299	Wood.
"	914	1 010	Houses, bowling-green, &c.
"	915	4·418	Ornamental ground.
"	916	2·048	Orchard.
"	917	·080	Pier.
"	918	1·441	Houses, gardens, & waste.
"	919	·171	Garden.
"	920	1·374	House, garden, shrubs, & waste.
"	921	1·250	Arable.
"	922	·885	Gardens.
"	923	1·667	Houses, arable, wood, & waste.
"	924	1·253	Wood.
"	925	·288	House & garden.
"	926	1·009	Houses & ornamental ground.
"	927	·170	Boat house & arable.
"	928	·088	Pier.
"	929	·030	Pier.
"	930	·480	Houses & waste.
"	931	·520	Arable & garden.
"	932	4·102	Houses, gardens, & waste.
"	933	·436	Houses, gardens, & waste.
"	934	·893	Houses, gardens, & waste.
"	935	1·923	Public road.
"	936	4·598	Houses, gardens, arable, & waste.
"	937	1311·394	Foreshore.
		8948·166	*Carried forward.*

No. of Sheet.	No. on Plan.	Area in Acres.	Description.
		8948·166	*Brought forward.*
CXLIII. 5.	938	·907	Preston Island.
		8949·073	

RECAPITULATION.

7442·014	Land.
105·578	Public Roads.
35·978	Railway.
1311·394	Foreshore.
54·109	Water.
8949·073	Total Area of the Parish of Culross in the County of Perth.

1802·334	Area within the Municipal and Parliamentary Boundaries.
626·412	Area within the Parliamentary Boundary.

INDEX TO PLACES

IN THE

PARISH OF CULROSS.

COUNTY OF PERTH.

Name of Place.	No. of Sheet. 6 inch scale.	No. of Sheet. 25·344 in. scale.	Descriptive Remarks.
Ashes.	CXLII.	4	A farmsteading.
Abbey Park.	,,	4	
Abbey Orchard.	,,	4	A grass park with fruit trees.
Ailie Rocks.	,,	8	
Berry Keoch.	CXL.	7	A small wooded glen.
Bath How.	,,	7	
Bath Moor Plantation.	,,	7	
Burnbrae Quarry.	,,	7	
Bath.	,,	7	A small farmsteading.
Bluther Burn.	,,	7	
Bath Quarry.	,,	8	
Bogside.	,,	11	A farmsteading,
Bogside Mill (sawing).	,,	11	
Bogside Station.	,,	11	
Burrowine Moor.	,,	11	A small tract of arable land formerly a moor.
Blenkeerie.	,,	11	A farmsteading.
Burrowine.	,,	12	A farmsteading.
Bore Stone.	,,	14	
Backward Wood.	,,	16	
Balgownie.	,,	16	A farmsteading.
Berryhill.	,,	16	Cot houses.
Balgownie Wood.	,,	16	
Bourtreebuss.	CXLI.	9	A cot house.
Bourtree Burn.	,,	9	
Bankhead.	,,	9	A cot house with a few acres of land.
Bridgetown.	,,	13	An old farmsteading.
Blairhall.	,,	13	A farmsteading.
Boys Burn.	,,	13	
Bordie Moor.	CXLII.	3	
Bordie.	,,	3	A farmsteading.
Blair Mains.	,,	3	A farmsteading.
Blairhall Mains.	,,	4	A large farmsteading.
Blairhall Wood.	,,	4	
Blairhall Glen.	,,	4	
Byrefield Park.	,,	4	
Blair Quarry.	,,	7	
Blair Castle.	,,	7	
Burnside.	,,	8	Two small cottages.
Blairburn.	,,	8	A small village.

Name of Place.	No. of Sheet. 6 inch scale.	No. of Sheet. 25·344 in. scale.	Descriptive Remarks.
Balgownie House	CXLII.	8	
Castle Hill	CXL.	11	
Comrie Castle	CXLI.	9	
Comrie	,,	9	A small village.
Comrie Mill (sawing)	,,	9	
Comrie Bridge	,,	9	
Comrie Cottages	,,	9	
Comrie Burn	,,	13	
Comrie Den Viaduct	,,	13	
Comrie Den	,,	13	
Culross Moor	CXLII.	3	A large tract of land forming the S.W. portion of the parish.
Caverns	,,	3	A farmsteading.
Chalybeate Spring	,,	4	
Culross Church (ruins of)	,,	4	
Chapelbarn	,,	4	A small cottage.
Clifton	,,	4	A neat dwelling house.
Cloisters (ruins of)	,,	4	Part of Culross Abbey.
Church—Remains of Abbey Church	,,	4	
Culross Abbey, 1217 (Remains of), On the supposed site of St. Serf's Hermitage, 6th Century	,,	4	
Cavichall	,,	7	A small cottage.
Chalybeate Spring	,,	8	
Culross	,,	8	A royal burgh.
Couston Wood	CXLIII.	1	
Cow Park	,,	1	
Craigmore Rocks	,,	5	
Downies Well	CXL.	7	
Devilla	,,	8	A small farmsteading.
Doo Craigs	,,	12	A few scattered rocks.
Dunnemarle Mains	CXLII.	4	A farmsteading.
Dunnemarle Castle (Remains of)	,,	8	
Dunnemarle Castle	,,	8	
Dundonald Arms Inn	,,	8	
Dovecot Well	CXLIII.	1	
Dog Rock	,,	5	
East Grange Station	CXLI.	13	
East Grange	,,	13	A handsome dwelling house offices, &c.
East Kirkbrae Park	CXLII.	4	
East Lodge	CXLIII.	1	
East Park	,,	1	
East Lodge	,,	1	

Name of Place.	No. of Sheet. 6 inch scale.	No. of Sheet. 25·344 in. scale.	Descriptive Remarks.
Fort (supposed Danish). . .	CXL.	14	
Free Church.	CXLII.	8	
Flagstaff Park.	CXLII.	1	
Glasgow Moss.	CXL	11	
Gallowridge.	,,	16	A farmsteading.
Grange Burn.	CXLI.	13	
Gib's Croft.	CXLII.	3	A small portion of arable land.
Horsehead.	CXL.	7	A farmsteading.
Hospital 1637 (Ruins of).	CXLII.	4	
Kinnen Craigs.	CXL.	8	Several prominent rocks.
Keir.	,,	15	A neat cottage with garden, &c.
Keir Plantation.	,,	15	
Keir Burn.	,,	15	
Keir Well.	,,	15	
Kirkton.	CXLII.	4	A farmsteading.
Kirkton Wood.	,,	4	
Kirkbrae Wood.	,,	4	
Launchout Burn.	CXL.	16	
Longlandsteps.	,,	16	A farmsteading.
Langside.	CXLII.	4	A small cottage.
Low Valleyfield.	CXLIII.	1	A small scattered village.
Lowrie Graham.	,,	5	A ledge of rocks.
Mountclaret.	CXL.	8	A farmsteading.
Muirside.	,,	12	A farmsteading.
Middle Grange.	,,	12	A farmsteading.
Moor Dam.	,,	14	A small lake or loch
Moor Cottage.	,,	14	
Manson's Wood.	,,	15	
Muirhead.	,,	16	A farmsteading.
Mains of Comrie.	CXLI.	9	A farmsteading.
Mains of Grange.	,,	13	A farmsteading.
Manse.	CXLII.	4	
Market Cross.	,,	8	
Millstone Rock.	CXLIII.	5	
Newfarm.	CXLI.	13	A farmsteading.
New Mills.	CXLIII.	1	A farmsteading, cornmill, saw mill, &c.
Newmills Bridge.	CXLII.	1	
Newmills Bridge T.P.	,,	1	A toll bar & collectors cottage.
Overton Colliery (Pit No. 2)	CXL.	5	
Old Balgownie.	,,	16	Cot houses.
Oneford Burn.	,,	16	
Overton.	CXLI.	9	A farmsteading.
Pray Brae.	CXL.	15	
Praybrae.	,,	15	A dwelling house.

Name of Place.	No. of Sheet. 6 inch scale.	No. of Sheet. 25·344 in. scale.	Descriptive Remarks.
Praybrae Wood.	CXL.	15	
Park.	,,	16	A labourers cottage with garden, &c. attached.
Phoenix Hotel.	CXLI.	9	
Preston Island.	CXLIII.	5	
Rantray.	CXL.	15	Part of Tulliallan Forest.
Righead.	,,	15	A farmsteading.
Robertson Park.	CXLII.	4	
Red Lion Inn.	,,	8	
Stirling & Dunfermline Railway.	CXL.	12	
Sight Hill.	,,	12	
Shepherdlands.	CXLI.	9	A farmsteading.
Shires Mill.	,,	13	A small village.
Site of Battle—supposed, between the Scots and Danes—11th century.	CXLII.	3	
Standard Stone.	,,	3	
Sawmill Plantation.	,,	3	
Site of King Duncan's Camp.	,,	3	
School (Endowed by P. Geddes 1822).	,,	4	
St. Mungo's Cottage.	,,	4	
St. Mungo's Kirk (Remains of), supposed Birth Place of St. Mungo, 6th century.	,,	4	
Site of Grave Yard.	,,	4	
Site of Blair Castle.	,,	7	
School.	,,	8	
Site of Hospital 1639.	,,	8	
Sandhaven.	,,	8	An open area or square.
Torbet Ford.	CXL.	7	
Tulliallan Forest.	,,	15	
Thornyhall.	,,	16	A dwelling house with garden.
Topitlaw.	CXLI.	9	A farmsteading.
The Park.	CXLII	4	A well constructed dwelling house with offices, &c.
The Palace 1597.	,,	8	An old building consisting of several houses, stables, &c.
Town House.	,,	8	
The Tron (Remains of).	,,	8	
The Moat.	,,	8	Remains of an artificial mound within high water mark, formerly for protecting a coal pit from inundation.
The Cross.	CXLIII.	1	A standing stone.
The Big Rock.	,,	5	

Name of Place.	No. of Sheet. 6 inch scale.	No. of Sheet. 25·344 in. scale.	Descriptive Remarks.
Valleyfield Brick & Tile Works	CXLI.	13	
Valleyfield Endowment (Sabbath School, Soup Kitchen, &c.)	CXLII.	4	
Valleyfield House.	CXLIII.	1	
Valleyfield Brae	,,	1	
Whinny Knowe.	CXL.	7	
Whitehills.	,,	11	A small farmsteading.
West Grange.	,,	12	A farmsteading.
Waas Plantation.	CXLII.	3	
Waas Cottages	,,	3	
West Kirkbrae Park.	,,	4	
Woodhead.	CXLIII.	1	A farmsteading.
West Lodge.	,,	1	A porters lodge.

AGENTS FOR THE SALE

OF THE

ORDNANCE PLANS.

ENGLAND.

London	Mr. J. Arrowsmith, 10, Soho Square, W. Messrs. Letts, Son, & Co., 8, Royal Exchange, E.C. Messrs. Longman & Co., Paternoster Row, E.C. Mr. E. Stanford, 6, Charing Cross, S.W. Messrs. Vacher & Son, 29, Parliament Street, S.W Messrs. Webster & Co., 60, Piccadilly, W. Messrs. G. Philip & Son, 32, Fleet Street, E.C.; & L'pool. Mr. J. Wyld, Charing Cross. Dr. J. J. Whitty, C.E., 35, Parliament Street, S.W.
Appleby	Mr. J. Whitehead.
Alnwick	Mr. M. Smith.
Bath	Messrs. Sims & Son.
Birmingham	Messrs. Napper & Wright
Beverley	Mr. John Kemp.
Bolton	Mr. H. Bradbury.
Bristol	Mr. John Lavars.
Bishop Auckland	Mr. M. Braithwaite.
Barnard Castle.	Messrs. J. & R. W. Atkinson.
Cleveland, Yorkshire	Mr. George Dixon.
Cardiff	Mr. Hugh Bird.
Carlisle	Messrs. Thurnam & Sons.
Coventry	Mr. Edward Wright.
Chelmsford	Mr. Thomas B. Arthy.
Darlington	Mr. H. Penney.
Durham	Mr. George Andrews.
Fareham	Mr. George Sutton.
Gloucester	Messrs. G. J. Wait & Co.
Great Ayton, nr. Stokesley, Yorkshire	Mr. G. Dixon.
Hartlepool	Messrs. Pearson & Co.
Huddersfield	Mr. A. L. Peace.
Hull	Mr. J. W. Leng.
Kirkby Lonsdale	Mr. R. Morphet.
Kendal	Mr. T. Atkinson.
Keswick	Mr. James Mayo.
Liverpool	Messrs. G. Philip & Son. Messrs. Webb & Hunt. Mr. J. R. Isaac.
Leeds	Mr. J. Smith.
Longton	Mr. F. S. Wright.
Longport, Staff.	Mr. Evans.
Malton	Mr. H. Smithson.
Manchester	Mr. G. Simms. Mr. W. T. Hansbrow, 59, King Street
North Shields	Messrs. Phillipson & Hare.
Norwich	Mr. H. Pigg.

NEWCASTLE.....	Mr R Turner.
NOTTINGHAM	Mr. R. Sutton.
OLDHAM	Mr. John Hirst.
OXFORD	Messrs. Spiers & Son.
PENRITH.....	Mr. B. T. Sweeten.
PORTSMOUTH	Mr. W. H. Charpentier.
PLYMOUTH	Mr. J. Land.
PRESTON	Mr. R. Veevers.
READING.....	Mr. G. Lovejoy.
ROCHDALE	Mr. E. Wrigley.
RICHMOND, Yorkshire	Mr. J. Bell.
RIPON	Messrs. Johnston & Co.
SCARBOROUGH....	Mr. S. W. Theakstone.
SETTLE	Mr. J. Wildman.
SHEFFIELD	Mr. H. Pawson.
SWANSEA.....	Mr. E. Pearce.
STOCKTON-ON-TEES	Messrs. Jennett & Co.
SOUTHAMPTON ..	Mr. W. Sharland.
SUNDERLAND	Mr. W. H. Hills.
THIRSK	Mr. W. Bransby.
ULVERSTON.....	Mr. Soulby.
WAKEFIELD	Messrs. Hicks & Allen.
WIGAN	Mr. S. G. Bucknall.
WHITEHAVEN....	Messrs. Callender & Dixon.
WINDERMERE....	Mr. J. Garnett.
YORK	Mr. J. Glaisby.

SCOTLAND

EDINBURGH.....	Messrs. Johnston, 4, St. Andrew Square. Messrs. Black, North Bridge. Mr. T. C. Jack, Princes Street.
AYR	Mr. John Dick.
ABERDEEN	Messrs. Keith & Gibb.
AIRDRIE, Lanarksh	Mr. Thomas Forsyth.
ANNAN.....	Mr. William Cuthbertson.
BATHGATE	Mr. J. Johnston.
CUPAR	Mr. S. Robinson.
DUMFRIES	Mr. Sinclair.
DUNFERMLINE ..	Messrs. Miller & Son.
DUNSE	Mr. George Johnston.
DUNDEE	Mr. C. D. Chalmers.
GLASGOW.....	Messrs. J. Smith & Son. Messrs. J. Lumsden & Son.
HADDINGTON	Mr. J. Millen.
HAWICK	Mr. William Syme.
JEDBURGH	Messrs. A. & W. Easton.
KIRKCALDY.....	Mr. J. J. Wilson.
KIRKCUDBRIGHT..	Mr. J. Nicholson.
KELSO	Mr. J. H. Rutherford.
LINLITHGOW	Mr. A. Waldie.
NEWTON STEWART	Miss A. Watson.
MOFFAT	Mr. William Muir.
PERTH	Mrs. C. Paton.
PEEBLES	Mr. R. Stirling.
PAISLEY	Mr. William McIntyre.
SELKIRK	Mr. G. Lewis.
STIRLING.....	Mr. Robert S. Shearer.

IRELAND.

Dublin	Messrs. Hodges & Smith, Grafton Street. Messrs. Brassington & Gale, 6, Bachelor's Walk. Dr. J. J. Whitty, C.E.; and at London. Messrs. Thom & Son, 87 & 88, Abbey Street.
Armagh	Mr. John McWatters.
Athlone	Mr. James Martin.
Belfast	Mr. James Magill.
Cork	Mr. Francis Guy.
Carlow	Mr. Thomas Edwards.
Cavan	Mr. John Fegan.
Clonmell	Mr. James O'Neill.
Drogheda	Mr. Michael Daly.
Enniskillen	Mr. William Trimble.
Galway	Mr. Thomas Croker.
Kilkenny	Mr. William Nicholson.
Londonderry ..	Mr. Hempton.
Mallow	Mr. Joseph Johns.
Mullingar	Mr. Sampson Wallis.
Newry	Mr. Robert Greer.
Omagh	Mr. John Nelis.
Waterford	Mr. Thomas S. Harvey
Wexford	Mr. F. S. Davis.

ORDNANCE SURVEY OF SCOTLAND.

BOOK OF REFERENCE TO THE PLAN

OF THE

PARISH OF CULSALMOND,

IN THE

COUNTY OF ABERDEEN,

CONTAINING 6995·161 ACRES.

COLONEL SIR HENRY JAMES, R.E., F.R.S., M.R.I.A., F.G.S., &c.,
SUPERINTENDENT OF THE SURVEY.

LONDON:
PRINTED BY GEORGE E. EYRE AND WILLIAM SPOTTISWOODE,
PRINTERS TO THE QUEEN'S MOST EXCELLENT MAJESTY.
FOR HER MAJESTY'S STATIONERY OFFICE.

1868.

Price One Shilling and Sixpence.

[7142—50—10/68.]

the
ately
al to

each

ok.

e in-

·4.

con-
uble
the

cales

W

T

T

at

ent

C.F.
T.C.
C.W.
Def.
T.S.

v the

ORDNANCE SURVEY OF SCOTLAND

PARISH OF CULSALMOND

ABERDEENSHIRE

INDEX TO THE SHEETS

Published on the Scale of $\frac{1}{2500}$ or 25·344 Inches to a Mile.

EXPLANATORY REMARKS.

The scale of the Parish Plans is the 1-2500th of the actual length on the ground, and is equal to 25·344 inches to a mile, which is very approximately equal to one square inch to one acre, the square of 1·0018 inch being equal to one acre.

The length of each sheet is $1\frac{1}{2}$ miles, and the width 1 mile, the area of each sheet is therefore 960 acres.

Each enclosure has a reference number to the area which is given in this Book.

The Braces ($\int$) on the plans are to indicate that the spaces so braced are included under the same reference number.

The Altitudes in feet above the Mean Level of the Sea are written thus—31·4.

The Scale of the Plans of the County is 6 inches to a mile, and each sheet contains the same area as 16 sheets of the Parish Plans. There is therefore a double reference number to each sheet, as VI. 9., the Roman Numerals referring to the County Plans, the Arabic Figures to the Parish Plans.

The following are the characters employed on the Ordnance Plans on the Scales of 1–2500, and 6 inches to a mile :—

County Names	C	Hundreds or Wards	W
Parishes	P	Townships	T
Extra Parochial.....	E	Division of Townships	T

Antiquities ..... { ROMAN / Druidical or Saxon / Norman or Subsequent

The descriptions of the boundaries are shown by the following initials :—

Centre of Stream	*C.S.*	Centre of Fence	*C.F.*
Centre of Road	*C.R.*	Top of Cop	*T.C.*
Side of Stream or Drain ...	*S.S.* or *S.D.*	Centre of Wall	*C.W.*
Root of Hedge	*R.H.*	Defaced	*Def.*
Face of Wall.....	*F.W.*	Track of Stream.....	*T.S.*

Undefined..... *Und.*

Where a change occurs in the boundaries, the symbol [o—o] is used to show the part at which the change takes place.

N.B.—To convert Decimal Fractions of an Acre into Roods and Perches, multiply the decimal first by 4 and then by 40, preserving the same number of decimals in the product.

Examples—

	Acres.		Acres.
	633·357		527·013
	4		4
	1·428		·052
	40		40
A. R. P.	17·120	A. R. P.	2·080
633 1 17		527 0 2	

TABLE

FOR CONVERTING DECIMAL PARTS OF AN ACRE INTO ROODS AND PERCHES.

Perch.	0 Rood.	1 Rood.	2 Roods.	3 Roods.	Perch.	0Rood.	1 Rood.	2 Roods.	3 Roods.
0	·000	·250	·500	·750	21	·131	·381	·631	·881
1	·006	·256	·506	·756	22	.137	·387	·637	·887
2	·012	·262	·512	·762	23	·144	·394	·644	·894
3	·019	·269	·519	·769	24	·150	·400	·650	·900
4	·025	·275	·525	·775	25	·156	·406	·656	·906
5	·031	·281	·531	·781	26	·162	·412	·662	·912
6	·037	·287	·537	·787	27	·169	·419	·669	·919
7	·044	·294	·544	·794	28	·175	·425	·675	·925
8	·050	·300	·550	·800	29	·181	·431	·681	·931
9	·056	·306	·556	·806	30	·187	·437	·687	·937
10	·062	·312	·562	·812	31	·194	·444	·694	·944
11	·069	·319	·569	·819	32	·200	·450	·700	·950
12	·075	·325	·575	·825	33	·206	·456	·706	·956
13	·081	·331	·581	·831	34	·212	·462	·712	·962
14	·087	·337	·587	·837	35	·219	·469	·719	·969
15	·094	·344	·594	·844	36	·225	·475	·725	·975
16	·100	·350	·600	·850	37	·231	·481	·731	·981
17	·106	·356	·606	·856	38	·237	·487	·737	·987
18	·112	·362	·612	·862	39	·244	·494	·744	·994
19	.119	·369	·619	·869	40	·250	·500	·750	1·000
20	·125	·375	·625	·875					

PARISH OF CULSALMOND,

IN THE

COUNTY OF ABERDEEN.

No. on Plan.	Area in Acres.	Remarks.	No. on Plan.	Area in Acres.	Remarks.
1	·351	Rough pasture.	34	·327	House, garden, and rough pasture.
2	·756	Public road.			
3	120·564	Arable, rough pasture, whins, &c.	35	·217	House and yard.
			36	·325	Quarry.
4	40·193	Arable, &c.	37	170·075	Arable, &c.
5	25·956	Arable, &c.	38	·126	House and yard.
6	64·059	Arable, rough pasture, and whins.	39	·080	Dam.
			40	1·499	Houses, garden, and yards.
7	22·081	Arable, &c.			
8	·254	House and garden.	41	28·480	Arable.
9	59·861	Arable, &c.	42	·816	Public road.
10	14·277	Arable, &c.	43	·882	Houses, grass, garden, and wood.
11	3·256	Public road.			
12	8·127	Arable.	44	·135	Houses, garden, and yards.
13	6·791	Arable, rough pasture, &c.	45	5·802	Arable.
14	·358	Houses, garden, and yards.	46	·115	House, garden, and yard.
15	·255	Houses, garden, and yards.	47	6·285	Arable, &c.
			48	·074	House and yards.
16	4·316	Arable.	49	7·336	Arable.
17	2·767	Arable.	50	3·963	Arable, &c.
18	17·458	Arable and rough pasture.	51	16·051	Arable.
			52	5·081	Public road.
19	1·979	Occupation road.	53	·060	House and garden.
20	·289	House, garden, and grass.	54	·068	House and yard.
			55	·086	House, garden, and yard.
21	·583	Houses and yards.			
22	38·474	Arable, &c.	56	·975	Houses, garden, and yards.
23	18·658	Arable, &c.			
24	·275	Houses, garden, and yards.	57	1·595	Houses and yards.
			58	12·160	Arable.
25	·113	House, garden, and yard.	59	15·607	Arable.
			60	16·686	Arable.
26	38·000	Arable.	61	16·599	Arable.
27	6·782	Arable.	62	4·326	Arable, rough pasture, &c.
28	7·028	Arable.			
29	3·400	Arable.	63	11·902	Arable.
30	3·103	Arable.	64	·193	Houses, garden, and yard.
31	33·109	Arable, &c.			
32	17·056	Arable, &c.	65	5·677	Arable, &c.
33	14·993	Arable.	66	13·116	Arable, &c.

No. on Plan.	Area in Acres.	Remarks.
67	·131	Houses, garden, and yards.
68	30·730	Arable, &c.
69	27·733	Arable.
70	46·930	Arable, &c.
71	40·466	Arable.
72	·965	Houses, yards, and gardens.
73	11·407	Arable, &c.
74	3·667	Arable.
75	17·194	Arable, &c.
76	288·104	Wood, &c.
77	5·583	Arable, &c.
78	1·370	Houses, yards, gardens, dam, &c.
79	36·519	Arable, &c.
80	18·983	Arable.
81	10·509	Arable, &c.
82	1·788	Rough pasture, &c.
83	2·911	Arable, &c.
84	10·481	Arable, &c.
85	6·351	Arable.
86	·711	Houses, garden, and yards.
87	·765	County road.
88	6·494	Arable, &c.
89	20·189	Arable, &c.
90	4·900	Arable, &c.
91	·410	Houses, garden, and yards.
92	14·988	Arable, &c.
93	11·396	Arable, &c.
94	8·407	Arable.
95	·519	Houses, yards, garden, and road.
96	5·201	Arable.
97	3·865	Rough pasture, whins, &c.
98	·526	Houses, garden, and yards.
99	·227	Houses and garden.
100	1·109	Arable, &c.
101	3·728	Arable.
102	6·774	Arable.
103	6·703	Arable.
104	4·746	Arable.
105	15·288	Arable, whins, &c.
106	15·827	Arable, &c.
107	20·661	Arable.
108	·118	Houses, garden, and yard.
109	·630	Rough pasture and trees.
110	13·190	Arable.
111	20·992	Arable.
112	4·136	Public road.
113	222·125	Wood, quarries, &c.
114	199·796	Quarries, heathy pasture, &c.
115	49·247	Arable, &c.
116	·430	Houses, garden, and yards.
117	25·779	Arable.
118	·174	Dam.
119	·334	Pasture and garden.
120	10·015	Arable.
121	1·271	Houses, yards, gardens, &c.
122	8·557	Arable.
123	12·289	Arable, &c.
124	·462	Houses, yards, and pond.
125	74·753	Arable, &c.
126	86·700	Arable, &c.
127	5·513	Public road.
128	·127	Houses, garden, and yard.
129	·503	Houses, garden, and yards.
130	12·051	Arable and wood.
131	13·021	Arable and wood.
132	76·799	Arable, &c.
133	22·934	Arable.
134	7·727	Arable, &c.
135	·120	House, garden, and yard.
136	78·568	Arable.
137	19·485	Arable, &c.
138	·224	Houses, garden, and yard.
139	·285	Houses, garden, and rough pasture.
140	2·447	Arable.
141	·097	House, garden, and grass.
142	2·988	Arable.
143	5·745	Arable, &c.
144	·098	Houses and yard.
145	·599	Houses, yard, and road.
146	4·225	Arable.
147	·159	House and yard.

No. on Plan.	Area in Acres.	Remarks.	No. on Plan.	Area in Acres.	Remarks.
148	·448	County road.	194	·863	Houses, yards, garden, and road.
149	18·253	Arable.	195	7·008	Arable.
150	16·131	Arable.	196	·644	Houses, yards, garden, and grass.
151	16·628	Arable.	197	3·086	Public road.
152	19·808	Arable.	198	8·637	Arable.
153	30·344	Arable.	199	13·187	Arable, &c.
154	25·416	Arable.	200	9·739	Arable, &c.
155	24·716	Arable, &c.	201	9·449	Arable, &c.
156	2·082	Occupation road.	202	13·133	Arable.
157	15·660	Arable.	203	1·419	Houses, garden, and yards.
158	11·737	Arable.	204	10·744	Rough pasture and whins.
159	11·656	Arable.	205	5·264	Arable.
160	·243	Houses, garden, and yard.	206	12·915	Arable, &c.
161	18·546	Arable.	207	4·167	Arable, &c.
162	·403	Houses, garden, and yards.	208	4·605	Arable, &c.
163	8·938	Arable.	209	17·078	Arable, &c.
164	9·136	Arable.	210	3·813	Arable.
165	20·320	Arable, &c.	211	4·577	Public road.
166	·852	Arable.	212	·354	Houses, garden, and yards.
167	14·543	Arable.	213	·347	Occupation road.
168	33·077	Arable.	214	19·042	Arable.
169	1·299	Wood.	215	12·627	Arable.
170	·084	House, garden, & yard.	216	2·549	Arable.
171	28·190	Arable.	217	·242	Houses, garden, and yard.
172	8·504	Wood, &c.	218	23·094	Arable, &c.
173	12·831	Arable.	219	2·117	Houses, yards, garden, and arable.
174	14·247	Arable, &c.	220	4·454	Arable, &c.
175	16·223	Arable.	221	19·993	Arable.
176	2·406	Houses, yards, garden, wood, &c.	222	20·525	Arable.
177	·243	Dam.	223	20·864	Arable.
178	2·177	Arable.	224	11·732	Wood, &c.
179	19·022	Arable and rough pasture.	225	9·008	Arable.
180	14·939	Arable.	226	1·147	Occupation road.
181	14·544	Arable.	227	1·733	Arable.
182	·746	Wood.	228	1·715	Arable.
183	1·956	Rough pasture, whins, and road.	229	5·328	Arable, &c.
184	3·984	Rough pasture and whins.	230	·845	Houses, wood, gardens, and arable.
185	3·661	Wood.	231	·124	Houses, garden, and yard.
186	14·685	Arable.	232	3·441	Arable, &c.
187	15·732	Arable.	233	9·733	Arable.
188	10·062	Wood.	234	5·890	Arable.
189	14·411	Arable.	235	4·099	Arable.
190	15·303	Arable.	236	5·096	Arable.
191	36·078	Arable.			
192	17·714	Arable.			
193	22·003	Arable.			

No. on Plan.	Area in Acres.	Remarks.
237	6·193	Arable.
238	3·757	Arable.
239	9·716	Arable, &c.
240	·098	Dam.
241	2·515	Arable.
242	5·647	Arable, &c.
243	·118	Dam.
244	·614	Houses, garden, and yards.
245	39·186	Arable, &c.
246	16·958	Arable, &c.
247	24·758	Arable, &c.
248	19·477	Arable, &c.
249	·140	Dam.
250	1·556	Houses, yards, garden, &c.
251	12·140	Arable.
252	8·644	Arable.
253	·989	Houses, grass, garden, &c.
254	10·886	Arable.
255	2·066	Arable, &c.
256	1·915	Arable, houses, &c.
257	3·102	Arable, &c.
258	·279	Houses, garden, and yards.
259	9·795	Arable, &c.
260	·399	Houses, garden, and yards.
261	·338	Wood.
262	·216	Houses, garden, and yards.
263	18·336	Arable.
264	4·910	Wood, rough pasture, and stream.
265	·133	Wood.
266	13·523	Arable.
267	5·582	Arable.
268	·526	Wood.
269	12·495	Arable.
270	·556	Wood.
271	18·198	Arable.
272	16·256	Arable, &c.
273	26·967	County road.
274	·808	Houses, yards, &c.
275	·392	Houses, garden, and yards.
276	10·158	Arable.
277	3·951	Arable.
278	9·834	Wood, stream, and rough pasture.
279	·592	Wood.
280	16·495	Ornamental pasture.
281	·342	Wood and house.
282	1·813	Houses, yards, grass, and wood.
283	·825	Occupation road.
284	·448	Wood.
285	12·640	Arable.
286	·172	Wood.
287	3·283	Public road.
288	·633	Houses, arable, and yards.
289	25·116	Arable, &c.
290	2·213	Wood.
291	9·766	Arable.
292	21·016	Arable.
293	·406	Wood.
294	11·341	Arable.
295	11·991	Arable.
296	12·563	Arable.
297	·267	House, garden, yard, &c.
298	8·323	County road.
299	·654	Houses, yards, garden, and wood.
300	·149	Dam.
301	1·112	Houses, yards, garden, and road.
302	12·240	Arable.
303	·449	Wood.
304	12·433	Arable.
305	·412	Wood.
306	26·198	Arable.
307	·135	Houses, garden, and yards.
308	12·360	Arable.
309	10·099	Arable.
310	12·026	Arable, &c.
311	6·970	Arable, &c.
312	·522	Houses, garden, and yards.
313	9·406	Arable.
314	·128	House, garden, and yard.
315	·215	House, garden, and yard.
316	11·037	Arable, &c.
317	2·519	Arable.
318	·627	Garden and arable.
319	·697	Church and graveyard.
320	1·251	Houses, yards, grass, and wood.

No. on Plan.	Area in Acres.	Remarks.
321	9·070	Arable.
322	30·164	Arable.
323	1·857	Wood.
324	2·895	Wood.
325	8·662	Arable.
326	·181	Wood.
327	5·166	Arable, &c.
328	1·607	Wood, rough pasture, quarries, &c.
329	38·966	Wood.
330	·549	Houses, garden, and yards.
331	3·743	Arable, &c.
332	37·392	Arable, &c.
333	2·053	Occupation road.
334	·085	Dam.
335	·229	Houses, yards, &c.
336	1·432	Houses, yards, gardens, arable, &c.
337	9·400	Arable, &c.
338	·349	Houses, yards, and arable.
339	20·425	Arable, &c.
340	·219	Houses, garden, and grass.
341	13·043	Arable.
342	12·447	Arable, &c.
343	11·940	Arable.
344	·285	Chapel and yard.
345	·110	House and yard.
346	2·638	Arable, &c.
347	·743	Arable.
348	·302	Wood.
349	21·639	Arable, &c.
350	13·115	Arable, &c.
351	·118	Garden.
352	15·504	Arable.
353	11·862	Arable.
354	18·530	Arable.
355	·154	Houses, garden, and yard.
356	5·191	Arable, &c.
357	14·729	Moss, &c.
358	19·531	Arable, &c.
359	·732	Houses, garden, and yards.
360	56·397	Arable, &c.
361	·464	Wood.
362	3·980	Arable, &c.
363	2·090	Arable.
364	22·238	Arable.
365	4·020	Arable.
366	·798	Houses, yards, garden, and road.
367	2·722	Arable.
368	62·572	Wood, &c.
369	6·593	Arable, &c.
370	·249	Houses, garden, and yards.
371	1·963	Arable, &c.
372	·200	Wood.
373	·130	Houses, garden, and yards.
374	7·751	Arable and moss.
375	4·107	Arable and moss.
376	·096	House, garden, and yard.
377	·113	Houses, garden, and yard.
378	9·714	Moss, arable, &c.
379	2·028	Arable.
380	2·891	Arable.
381	3·060	Arable and moss.
382	17·879	Moss, arable, &c.
383	5·583	Arable.
384	14·472	Arable, rough pasture, &c.
385	·197	Houses, garden, and yards.
386	13·044	Arable, &c.
387	·888	Houses, yards, garden, and grass.
388	34·452	Arable.
389	·084	Houses and yard.
390	1·988	Public road.
391	13·357	Arable.
392	·135	Houses, garden, and grass.
393	·353	Houses, garden, and yards.
394	·294	Houses, yard, garden, and dam.
395	2·272	Houses, yards, garden, &c.
396	13·040	Arable, &c.
397	8·776	Arable.
398	15·966	Arable.
399	12·124	Arable.
400	50·467	Arable.
401	29·578	Arable.
402	12·010	Arable.
403	12·093	Arable.
404	20·831	Arable.
405	22·795	Arable.

No. on Plan.	Area in Acres.	Remarks.	No. on Plan.	Area in Acres.	Remarks.
406	1·346	Wood.	450	1·214	Houses, garden, and yard.
407	16·456	Ornamental pasture and stream.	451	27·120	Arable.
408	1·728	Wood.	452	1·286	Arable.
409	·121	Williamston House.	453	·141	Houses, garden, and yards.
410	25·393	Wood, &c.	454	14·535	Arable.
411	·185	Garden.	455	9·236	Arable, &c.
412	1·114	Garden and arable.	456	17·351	Arable, &c.
413	12·898	Arable.	457	18·872	Arable, &c.
414	2·141	Public road.	458	21·748	Arable.
415	11·933	Arable.	459	27·044	Arable.
416	29·984	Ornamental wood and stream.	460	24·612	Arable.
417	·280	Wood.	461	·140	Houses, garden, and yards.
418	1·157	Houses, garden, and yards.	462	26·882	Arable.
419	23·291	Arable.	463	·217	Houses, garden, and yards.
420	23·547	Arable.	464	99·413	Arable.
421	·339	Wood.	465	10·663	Arable, rough pasture, &c.
422	·905	Houses, gardens, and yards.	466	8·502	Rough pasture, &c.
423	·947	Arable and marsh.	467	19·305	Arable, &c.
424	4·440	Arable, &c.	468	·426	Houses, garden, and yards.
425	·223	Houses, garden, and yards.	469	9·890	Arable, &c.
426	·661	Wood.	470	·099	Houses, garden, and yards.
427	1·500	Arable.	471	·206	Houses, garden, and yard.
428	·176	House, garden, and grass.	472	61·427	Arable, &c.
429	10·287	Arable.	473	1·355	Public road.
430	20·932	Arable.	474	24·332	Arable, &c.
431	9·247	Arable.	475	·168	Houses, garden, and yards.
432	10·680	Arable.	476	·248	Houses, garden, and yards.
433	14·995	Arable.	477	·180	House and yard.
434	10·953	Arable.	478	·150	Houses and garden.
435	27·460	Arable.	479	·367	Houses and yard.
436	10·526	Arable.	480	·116	House, garden, and yard.
437	15·278	Arable.	481	53·637	Arable, &c.
438	21·666	Arable.	482	·123	House, garden, and yard.
439	3·168	Arable.	483	16·112	Arable.
440	48·327	Arable, &c.	484	17·723	Arable, &c.
441	1·657	Public road.	485	·228	Houses, garden, and yard.
442	1·183	Houses, garden, and yards.	486	·378	House, garden, and grass.
443	33·057	Arable.	487	·440	Wood.
444	51·789	Arable.			
445	10·813	Arable, &c.			
446	14·667	Arable.			
447	7·044	Arable.			
448	1·115	Houses, gardens, and yards.			
449	26·185	Arable, &c.			

No. on Plan.	Area in Acres.	Remarks.
488	·320	House, garden, yard, and wood.
489	4·830	Public road.
490	1·045	Houses, yards, garden, and wood.
491	31·957	Arable.
492	13·058	Arable and rough pasture.
493	·438	Houses, gardens, and yards.
494	10·314	Arable.
495	·350	House and yards.
496	20·393	Arable.
497	9·768	Arable.
498	2·190	Houses, yards, gardens, and arable.
499	1·848	Arable, &c.
500	·264	Houses, gardens, and yards.
501	30·768	Arable.
502	·890	Houses, yards, garden, and road.
503	34·276	Arable, &c.
504	·435	Houses, arable, and grass.
505	·660	Houses, yards, garden, and grass.
506	20·915	Arable.
507	·321	Wood.
508	4·612	Arable.
509	1·353	Public road.
510	·135	Road.
511	1·832	Arable.
512	1·743	Arable.
513	2·195	Arable.
514	·590	Arable.
515	·236	Houses, garden, and yards.
516	5·142	Arable.
517	·752	Wood.
518	4·431	Arable.
519	1·756	Wood, houses, stream, &c.
520	21·287	Arable.
521	4·162	Wood.
522	·515	Houses, garden, and yards.
523	·392	House and garden.
524	4·176	Public road.
525	7·809	Arable.
526	3·084	Houses, yards, wood, and road.
527	2·334	Wood, &c.
528	·183	Newton House.
529	·609	Grass, houses, &c.
530	12·991	Arable, &c.
531	10·206	Arable.
532	27·968	Wood, &c.
533	4·987	Garden, wood, &c.
534	4·662	Ornamental pasture, wood, &c.
535	38·268	Ornamental pasture, wood, &c.
536	·739	Ornamental pasture and trees.
537	8·194	Arable.
538	·300	Wood.
539	9·354	Arable.
540	21·029	Arable.
541	1·834	Wood.
542	·319	Quarry and road.
543	·517	Wood.
544	·090	Garden, &c.
545	·868	Houses, yards, garden, road, &c.
546	31·701	Arable, &c.
547	·546	Wood.
548	·428	Quarry.
549	2·776	Arable.
550	·884	Houses, yards, garden, and road.
551	93·687	Arable.
552	·369	Houses, yards, and road.
553	·224	Garden, pond, and road.
554	35·645	Arable, &c.
555	24·136	Arable, &c.
556	9·280	Arable, &c.
557	62·639	Arable, &c.
558	1·385	Houses, yards, garden, road, &c.
559	1·359	Wood.
560	15·293	Arable.
561	·698	Houses, garden, and yards.
562	7·680	Arable, &c.
563	16·720	Wood, &c.
564	3·466	Wood.
565	3·553	Wood.
566	·540	Wood.
567	23·635	Arable, &c.
568	31·491	Arable.

No. on Plan.	Area in Acres.	Remarks.	No. on Plan.	Area in Acres.	Remarks.
569	·867	Houses, garden, and grass.	577	·239	Houses, garden, and yards.
570	5·085	Wood, &c.	578	26·264	Arable, &c.
571	17·680	Arable.	579	·226	Garden.
572	38·409	Wood, stream, &c.	580	·602	Houses, yards, garden, &c.
573	80·400	Arable, &c.			
574	·464	Houses, garden, and yards.	581	3·126	Arable.
575	62·478	Arable, &c.		6995·161	
575a	14·701	Arable.			
576	3·571	Arable.			

RECAPITULATION.

Area in Acres.	
6909·567	Land.
84·507	Public roads.
1·087	Water.
6995·161	Total area of the Parish of Culsalmond, in the County of Aberdeen.

INDEX TO PLACES

IN THE

PARISH OF CULSALMOND.

COUNTY OF ABERDEEN.

Name of Place.	No. of Sheet.		Descriptive Remarks.
	6-inch scale.	25·344-inch scale.	
Burnside - - -	XXXV.	4	Three cottages.
Boghead - - -	„	10	A farmsteading.
Braeside - - -	„	11	Three houses.
Brankanentum - -	„	15	A farmsteading.
Bottomhead - - -	„	16	A residence.
Bridgend of Shevock -	XLIV.	4	A farmsteading.
Cadden - - -	XXXV.	7	A farmsteading.
Colpy - - - -	„	10	A farmsteading.
Colpy Cottage - -	„	„	
Colpy - - - -	„	11	A village.
Combscauseway - - -	„	16	A farmsteading.
Doghillock - - -	„	11	A farmsteading.
East Sauchenloan - -	„	8	A farmsteading.
East Woodcroft - -	„	„	A residence.
East Cairnhill - -	„	11	A farmsteading.
East Ledekin - - -	XLIV.	3	A farmsteading.
East Brankanentum - -	„	„	A residence.
Fordmouth - - -	XXXV.	6	A farmsteading.
Greystone - - -	„	3	A farmsteading.
Goukswell - - -	„	7	A farmsteading.
Gardensmill - - -	„	11	A farmsteading.
Greens of Pulwhite - -	„	12	A residence.
Glenniston - - -	„	15	A cottage.
Hillocks of Greystone -	„	3	A few houses.
Home Farm - - -	„	11	
Hillbrae - - -	„	„	A farmsteading.
House of Sheelagreen - -	„	„	
Haughs of Williamston -	XLIV.	3	A dwelling house.
Home Farm - -	„	„	
Jericho Distillery - -	XXXV.	10	
Jimpack - - -	„	12	A farmsteading.
Kirkton of Culsalmond -	„	11	A village.
Kellockbank - -	XLIV.	3	A residence.
Little Wrangham - -	XXXV.	14	Two farmsteadings.
Little Ledekin - -	XLIV.	3	A farmsteading.
Little Mains - - -	„	4	A farmsteading.
Mains of Tillymorgan -	XXXV.	7	A farmsteading.
Mains of Sheelagreen -	„	11	A farmsteading.
Manse - -	„	„	
Manse - -	„	„	

Name of Place.	No. of Sheet. 6-inch scale.	No. of Sheet. 25·344-inch scale.	Descriptive Remarks.
Moss-side - - -	XXXV.	11	A farmsteading.
Manse - - - -	"	"	
Middle Gateside - -	"	15	A farmsteading.
Moss-side of Newton -	"	"	A residence.
Mellenside - - -	"	"	A farmsteading.
Mill of Williamston - -	"	"	A farmsteading.
Moss-side - - -	"	16	Cottages.
Mill of Newton - -	XLIV.	3	A farmsteading.
Newseal - - -	XXXV.	"	A farmsteading.
North Cairnhill - -	"	7	A farmsteading.
Newbigging - -	"	12	A farmsteading.
Nether Gateside - -	"	15	A farmsteading.
North Mellenside - -	"	"	A crofter's residence.
North Gateside - -	"	"	A farmsteading.
Newton House - -	XLIV.	3	A mansion.
Newton Cottage - -	"	"	
North Ledekin - -	"	"	A farmsteading.
Old Wrangham - -	XXXV.	10	A farmsteading.
Old Mains - - -	"	15	A farmsteading.
Old Gateside - - -	"	"	A farmsteading.
Parsonage - - -	"	4	
Post office - - - -	"	11	
Poorhouse - - -	"	"	
Pulwhite - - - -	"	"	A farmsteading.
South Mains - -	"	7	A farmsteading.
Skares - - - -	"	6	A farmsteading.
Sauchenloan - -	"	4	A farmsteading.
St. Sairs - - - -	"	10	A farmsteading.
Snipefield - - -	"	11	A farmsteading.
Seats - - - -	"	15	A residence.
South Ledekin - -	XLIV.	3	A farmsteading.
The Neuk - - - -	XXXV.	11	A residence.
Templand - - -	"	16	A farmsteading.
Upper Jericho - -	"	6	A farmsteading.
West Newseat - -	"	3	A farmsteading.
Woodside Cottage - -	"	6	A residence.
Woodside - - -	"	"	Two houses.
West Woodcroft - -	"	8	A farmsteading.
West Cairnhill - - -	"	11	A farmsteading.
Waukmill - - -	"	"	A farmsteading.
Williamston House - -	"	15	A mansion.
Williamston - -	"	"	A farmsteading.
West Lodge - - -	XLIV.	3	A dwelling house.
West Skares - -	XXXV.	6	A farmsteading.

LONDON:
Printed by George E. Eyre and William Spottiswoode,
Printers to the Queen's most Excellent Majesty.
For Her Majesty's Stationery Office.

ORDNANCE SURVEY OF SCOTLAND.

BOOK OF REFERENCE TO THE PLAN

OF THE

PARISH OF CULTER,

IN THE

COUNTY OF LANARK.

CONTAINING 10219·485 ACRES.

COLONEL SIR HENRY JAMES, R.E., F.R.S., F.G.S., &c.,

SUPERINTENDENT OF THE ORDNANCE SURVEY.

PRINTED AT THE ORDNANCE SURVEY OFFICE, SOUTHAMPTON.

1861.

length on
very ap-
)018 inch

.e area of

:n in this

›raced are

:n thus—

:ach sheet
therefore
Numerals
ıns.

ns on the

..... W

..... T

..... T

Saxon

Subsequent

itials:—

... *C. F.*
... *T. C.*
...*C. W.*
... *Def.*
... *T. S.*

ed to shew
the part at which the change takes place.

EXPLANATORY REMARKS.

The Scale of the Parish Plans is the 1-2500th of the actual length on the ground, and is equal to 25·344 inches to a mile, which is very approximately equal to one square inch to one acre, the square of 1·0018 inch being equal to one acre.

The length of each sheet is $1\frac{1}{3}$ miles, and the width 1 mile, the area of each sheet is therefore 960 acres.

Each enclosure has a reference number to the area which is given in this Book.

The Braces (*f*) on the plans are to indicate that the spaces so braced are included under the same reference number.

The Altitudes in feet above the Mean Level of the Sea are written thus—31·4.

The Scale of the Plans of the County is 6 inches to a mile, and each sheet contains the same area as 16 sheets of the Parish Plans. There is therefore a double reference number to each sheet, as VI. 9., the Roman Numerals referring to the County Plans, the Arabic Figures to the Parish Plans.

The following are the characters employed on the Ordnance Plans on the Scales of 1-2500, and 6 inches to a mile:—

County Names	C	Hundreds or Wards	W
Parishes	P	Townships	*T*
Extra Parochial	E	Division of Townships	*T*

Antiquities ..... { ROMAN / Druidical or Saxon / Norman or Subsequent

The descriptions of the boundaries are shewn by the following initials:—

Centre of Stream	*C. S.*	Centre of Fence	*C. F.*
Centre of Road	*C. R.*	Top of Cop	*T. C.*
Side of Stream or Drain	*S. S.* or *S. D.*	Centre of Wall	*C. W.*
Root of Hedge	*R. H.*	Defaced	*Def.*
Face of Wall	*F. W.*	Track of Stream	*T. S.*

Undefined ..... *Und.*

Where a change occurs in the boundaries, the symbol [o—o] is used to shew the part at which the change takes place.

TABLE

FOR CONVERTING DECIMAL PARTS OF AN ACRE INTO ROODS AND PERCHES.

Perches.	0 Rood.	1 Rood.	2 Roods.	3 Roods.
0	0·000	0·250	0·500	0·750
1	0·006	0·256	0·506	0·756
2	0·012	0·262	0·512	0·762
3	0·019	0·269	0·519	0·769
4	0·025	0·275	0·525	0·775
5	0·031	0·281	0·531	0·781
6	0·037	0·287	0·537	0·787
7	0·044	0·294	0·544	0·794
8	0·050	0·300	0·550	0·800
9	0·056	0·306	0·556	0·806
10	0·062	0·312	0·562	0·812
11	0·069	0·319	0·569	0·819
12	0·075	0·325	0·575	0·825
13	0·081	0·331	0·581	0·831
14	0·087	0·337	0·587	0·837
15	0·094	0·344	0·594	0·844
16	0·100	0·350	0·600	0·850
17	0·106	0·356	0·606	0·856
18	0·112	0·362	0·612	0·862
19	0·119	0·369	0·619	0·869
20	0·125	0·375	0·625	0·875
21	0·131	0·381	0·631	0·881
22	0·137	0·387	0·637	0·887
23	0·144	0·394	0·644	0·894
24	0·150	0·400	0·650	0·900
25	0·156	0·406	0·656	0·906
26	0·162	0·412	0·662	0·912
27	0·169	0·419	0·669	0·919
28	0·175	0·425	0·675	0·925
29	0·181	0·431	0·681	0·931
30	0·187	0·437	0·687	0·937
31	0·194	0·444	0·694	0·944
32	0·200	0·450	0·700	0·950
33	0·206	0·456	0·706	0·956
34	0·212	0·462	0·712	0·962
35	0·219	0·469	0·719	0·969
36	0·225	0·475	0·725	0·975
37	0·231	0·481	0·731	0·981
38	0·237	0·487	0·737	0·987
39	0·244	0·494	0·744	0·994
40	0·250	0·500	0·750	1·000

N.B.—To convert Decimal Fractions of an Acre into Roods and Perches, multiply the decimal first by 4 and then by 40, preserving the same number of decimals in the product.

Example 1.

633·357 Acres.
4
1·428
40
A. R. P. 17·120
633 1 . 17 .....

Example 2.

527·013 Acres.
4
·052
40
A. R. P. 2·080
527 0 2 .....

PARISH OF CULTER,

IN THE

COUNTY OF LANARK.

No. of Sheet.	No. on Plan.	Area in Acres.	Description.
XXXIV. 13.	1	1·122	Pasture & pools.
,,	2	2·349	Arable & road.
,,	3	·557	Parish road.
,,	4	·481	Plantation, slope, & house.
,,	5	·331	Plantation, half of burn, &c.
,,	6	19·650	Arable & half of burn.
,,	7	·303	Garden, &c.
,,	8	1·369	Wolfclyde, homestead, &c.
,,	9	·295	Dam.
	10	1·167	Plantation & half of burn.
,,	11	19·769	Arable & half of burn.
,,	12	22·567	Arable.
,,	13	1·102	Plantation & half of burn.
,,	14	18·070	Arable & half of burn.
,,	15	1·858	Plantation & half of burn.
,,	16	6·538	Arable & half of burn.
,,	17	12·444	Arable.
,,	18	4·362	Turnpike road.
,,	19	27·147	Arable & trees.
,,	20	1·871	Parish road.
,,	21	1·503	Plantation & half of burn.
,,	22	13·393	Arable & half of burn.
,,	23	2·406	Plantation.
,,	24	23·558	Arable & old stone magazine.
,,	25	·192	Causewayend, homestead, &c.
,,	26	8·485	Arable.
,,	27	5·504	Arable.
,,	28	5·209	Arable.
,,	29	1·335	Plantation.
,,	30	15·711	Arable.
,,	31	1·541	Plantation.
,,	32	16·682	Arable, road, & old quarry.
,,	33	2·176	Plantation.
,,	34	15·580	Arable & drain.
,,	35	·997	Pasture, slope, & trees.
,,	36	18·582	Arable.
,,	37	1·534	Plantation.
,,	38	3·946	Plantation, rocks, & embankment.
,,	39	21·352	Arable, rocks, & old quarry.
,,	40	2·250	Plantation.
		305·288	*Carried forward.*

No. of Sheet.	No. on Plan.	Area in Acres.	Description.
		305·288	*Brought forward.*
XXXIV. 13.	41	19·304	Arable.
,,	42	2·690	Plantation.
,,	43	14·007	Arable & road.
,,	44	·226	Springfield, homestead, garden, &c.
,,	45	1·162	Pasture, trees, & whins.
,,	46	·857	Parish road.
,,	47	6·309	Plantation, road, & old quarry.
,,	48	25·307	Arable.
,,	49	·690	Pasture & half of drain.
XXXIX. 4.	50	25·484	Pasture & pools.
,,	51	7·977	Plantation & slope.
,,	52	11·724	Arable.
,,	53	21·370	River Clyde (half of).
,,	54	7·023	Arable, half of burn, &c.
,,	55	1·259	Plantation & part of burn.
,,	56	21·241	Arable, pasture, embankment, &c.
,,	57	1·307	Plantation.
,,	58	7·558	Arable.
,,	59	·342	Pool.
,,	60	·489	Plantation, road, & half of burn.
,,	61	3·544	Arable & road.
,,	62	·739	Coulterhaugh, homestead, &c.
,,	63	·320	Garden, &c.
,,	64	19·918	Arable, road, half of burn, &c.
,,	65	12·174	Ornamental ground, &c.
,,	66	7·714	Ornamental ground & half of burns.
,,	67	6·656	Plantation.
,,	68	1·294	Garden, house, &c.
,,	69	·128	Coulter Mains, mansion, &c.
,,	70	8·495	Ornamental ground, road, & trees.
,,	71	·671	Offices, &c.
,,	72	11·993	Ornamental ground & trees.
,,	73	3·808	Arable & road.
,,	74	·950	Plantation & part of Gummel Burn.
,,	75	·491	Occupation road, &c.
,,	76	4·779	Ornamental ground & half of burn.
,,	77	1·006	Occupation road, trees, &c.
,,	78	3·461	Arable.
XXXIX. 8.	79	33·305	Arable & half of burn.
,,	80	1·227	Plantation & half of burn.
,,	81	16·485	Arable & half of burn.
,,	82	·311	Plantation.
,,	83	12·680	Arable.
,,	84	1·293	Plantation, road, &c.
,,	85	4·048	Arable.
,,	86	·237	Plantation.
,,	87	4·420	Arable.
,,	88	·320	Occupation road.
,,	89	·216	Plantation.
,,	90	3·664	Arable.
		647·961	*Carried forward.*

No. of Sheet.	No. on Plan.	Area in Acres.	Description.
		647·961	*Brought forward.*
XXXIX. 8.	91	1·681	Plantation & road.
,,	92	·917	Plantation & road.
,,	93	15·639	Arable.
,,	94	·699	Plantation, slope; pasture, & trees.
,,	95	·317	Plantation.
,,	96	19·457	Arable.
,,	97	14·794	Arable.
,,	98	2·449	Plantation & road.
,,	99	15·057	Arable.
,,	100	·368	Plantation.
,,	101	13·656	Arable.
,,	102	1·709	Rough pasture & trees
,,	103	1·285	Plantation.
,,	104	15·696	Arable & road
,,	105	·500	Rough pasture & trees.
,,	106	6·938	Arable, road, & trees.
,,	107	·838	Plantation.
,,	108	·258	Plantation.
,,	109	·469	Pasture & trees.
,,	110	17·497	Arable, slope, pool, & footpath.
,,	111	·706	Highfield, homestead, garden, &c.
,,	112	7·168	Arable, road, & trees.
,,	113	11·632	Arable.
,,	114	·320	Plantation.
,,	115	1.511	Pasture.
,,	116	·415	Burn (part of).
,,	117	47·811	Rough pasture, slope, road, &c.
,,	118	2·349	Plantation, slope, & rocks.
,,	119	4·052	Plantation & rocks.
,,	120	·310	Plantation.
,,	121	17·810	Arable & slope.
,,	122	·159	Rough pasture.
,,	123	2·012	Plantation & road.
,,	124	129·301	Arable, road, quarries, pond, &c.
,,	125	2·820	Plantation.
,,	126	8·410	Arable.
,,	127	1·879	Plantation.
,,	128	1·229	Plantation.
,,	129	·659	Plantation.
,,	130	·977	Rough pasture.
,,	131	29·583	Arable, slope, trees, & rocks.
,,	132	2·631	Plantation.
,,	133	·418	Rough pasture.
,,	134	4·756	Plantation.
,,	135	·222	Occupation road.
,,	136	4.577	Rough pasture.
,,	137	10·812	Plantation.
,,	138	·727	Homestead, garden, &c.
,,	139	·823	Arable.
,,	140	·321	Arable.
		1074·585	*Carried forward.*

No. of Sheet.	No. on Plan.	Area in Acres.	Description.
		1074·585	*Brought forward.*
XXXIX. 8.	141	3·514	Plantation & road.
,,	142	1·950	Plantation.
,,	143	8·882	Arable.
,,	144	1·871	Plantation, slope, & rocks.
,,	145	13·687	Arable
,,	146	12·017	Arable & road.
,,	147	1·504	Plantation.
,,	148	10·663	Plantation.
,,	149	21·678	Arable & road.
,,	150	·154	Occupation road.
,,	151	1·193	Plantation.
,,	152	12·644	Arable, road, slope, & rocks.
,,	153	·278	Plantation,
,,	154	8·426	Arable & road.
,,	155	·463	Plantation.
,,	156	4·125	Arable.
,,	157	1·086	Unthank, homestead, garden, &c.
XL. I.	158	16·547	Arable.
,,	159	4·048	Arable.
,,	160	1·752	Plantation.
,,	161	·669	Plantation.
,,	162	1·027	Arable & road.
,,	163	·330	High Cornhill, homestead, &c.
,,	164	4·290	Arable.
,,	165	·221	Plantation.
,,	166	9·775	Arable & old quarry.
,,	167	1·373	Plantation & old quarry.
,,	168	15·637	Arable.
,,	169	1·053	Plantation & road.
,,	170	25·566	Arable & half of drain.
,,	171	10·896	Arable.
,,	172	2·845	Parish road.
,,	173	·540	Pasture.
,,	174	·232	Plantation,
,,	175	·661	Arable.
,,	176	·600	Cornhill, homestead, gardens, &c.
,,	177	17·055	Arable & trees.
,,	178	10·287	Arable.
,,	179	1·351	Plantation
,,	180	11·808	Arable.
,,	181	18·600	Plantation, slope & rocks.
,,	182	·792	Church, manse, garden &c.
,,	183	·347	Plantation.
,,	184	16·061	Arable.
,,	185	·212	Pasture.
,,	186	·348	Occupation road.
,,	187	·270	Pasture & trees.
,,	188	·203	Dam.
,,	189	2·282	Eastfield, homestead, gardens, &c.
,,	190	·814	Occupation road.
		1357·212	*Carried forward.*

No. of Sheet.	No. on Plan.	Area in Acres.	Description.
		1357·212	*Brought forward.*
XL. 1.	191	22·046	Arable.
,,	192	1·516	Plantation.
,,	193	11·545	Arable & part of drain.
,,	194	7·967	Arable & half of drain.
,,	195	2·050	Plantation & half of drain.
,,	196	18·956	Ornamental ground & trees.
,,	197	1·080	Plantation.
,,	198	·517	Cornhill House, garden, &c.
,,	199	·224	Plantation.
,,	200	·310	Garden &c.
,,	201	1·087	Offices, &c.
,,	202	·411	Plantation.
,,	203	·672	Plantation.
,,	204	·546	Plantation.
,,	205	8·140	Arable & trees.
,,	206	18·397	Arable.
,,	207	4·383	Plantation & road.
,,	208	19·457	Arable.
,,	209	4·861	Plantation.
,,	210	·949	Arable.
,,	211	3·067	Plantation.
,,	212	·419	Plantation.
,,	213	12·135	Arable, trees, & pool.
,,	214	·497	Gateside, homestead, garden, &c.
,,	215	·329	Plantation.
,,	216	11·653	Arable & trees.
,,	217	·589	Occupation road.
,,	218	1·109	Plantation.
,,	219	1·236	Plantation.
,,	220	1·045	Plantation.
,,	221	12·175	Arable & part of drain.
,,	222	36·434	Arable & part of drain.
,,	223	4·089	Ornamental ground, trees, &c.
,,	224	·255	Plantation & half of drain.
,,	225	11·099	Arable, road, & half of drain.
,,	226	6·514	Arable & part of drain.
,,	227	·828	Plantation & part of drain.
,,	228	13·841	Arable, road, pool & plantation.
,,	229	·319	Lagshiels, homestead, garden, &c.
,,	230	4·956	Arable.
,,	231	1·128	Plantation & slope.
,,	232	·065	Garden.
,,	233	4·133	Plantation, road, & quarry.
,,	234	3·064	Arable.
,,	235	·415	Sunnyside, homestead, gardens. &c.
,,	236	5·076	Plantation, road, & rocks.
,,	237	2·540	Rough pasture & rocks.
,,	238	·229	Arable.
,,	239	10·757	Arable.
,,	240	·519	Plantation.
		1632·841	*Carried forward.*

No. of Sheet.	No. on Plan.	Area in Acres.	Description.
		1632.841	*Brought forward.*
XL. 1.	241	10·474	Arable.
,,	242	·694	Plantation.
,,	243	·192	Plantation.
,,	244	7·007	Arable & trees.
,,	245	12·924	Arable.
,,	246	·343	Plantation.
,,	247	·552	Pasture.
,,	248	·860	Plantation & part of drain.
,,	249	10·275	Arable & part of drain.
,,	250	10·547	Arable & part of drain.
,,	251	10·870	Ornamental ground & trees
,,	252	16·109	Arable & part of drain.
,,	253	·545	Plantation & part of drain.
,,	254	16·442	Arable & part of drain.
,,	255	·772	Plantation.
,,	256	·963	Plantation.
,,	257	1·970	Public road.
,,	258	17·918	Arable & trees.
,,	259	1·968	Plantation.
,,	260	·946	Plantation.
,,	261	2·159	Plantation.
,,	262	·622	Pasture.
,,	263	·161	Pasture.
,,	264	3·725	Arable & road.
,,	265	·111	Plantation.
,,	266	4·946	Plantation & road.
,,	267	12·986	Arable & part of burn.
,,	268	5·636	Pasture & trees.
,,	269	7·464	Arable.
,,	270	1·500	Plantation, road, & slope.
,,	271	6·199	Arable & trees.
,,	272	·267	Ladyholm Cottage, garden, &c.
,,	273	8·453	Arable & road.
,,	274	·187	Plantation.
,,	275	·802	Townfoot, cottages, gardens, &c.
,,	276	10·136	Ornamental ground, & trees.
,,	277	5·396	Ornamental ground.
,,	278	4·963	Ornamental ground.
,,	279	9·981	Ornamental ground.
,,	280	12·011	Ornamental ground & trees.
,,	281	17·142	Arable & part of drain,
,,	282	·485	Plantation & part of drain.
,,	283	·077	Plantation.
,,	284	·579	Plantation.
,,	285	·468	Pasture & road.
,,	286	·088	Plantation.
,,	287	·669	East Mains, homestead, garden, &c.
,,	288	·353	Plantation & pasture.
,,	289	6·895	Arable & trees.
,,	290	2·199	Plantation.
		1881.872	*Carried forward.*

No. of Sheet.	No. on Plan.	Area in Acres.	Description.
		1881·872	*Brought forward.*
XL. 1.	291	6·925	Arable & trees.
,,	292	1·835	Plantation.
,,	293	16·958	Arable & trees.
,,	294	·028	Pasture.
,,	295	4·580	Arable.
,,	296	3·887	Arable.
,,	297	15·062	Arable & part of burn.
,,	298	·080	House, garden, &c.
,,	299	·100	Plantation.
,,	300	·282	Pasture & road.
,,	301	·100	Occupation road.
,,	302	·456	Houses, gardens, &c.
,,	303	·761	Gardens.
,,	304	10·193	Arable.
,,	305	9·865	Arable.
,,	306	4·034	Parish road.
,,	307	·097	Pasture.
,,	308	20·280	Arable.
,,	309	29·972	Plantation.
XL. 5.	310	14·082	Arable.
,,	311	17·224	Arable.
,,	312	·799	Pasture, road, trees, & footpath.
,,	313	·281	Craig Cottage & Chapelhill, &c.
,,	314	·242	Pasture.
,,	315	2·859	Plantation.
,,	316	15·717	Turnpike road.
,,	317	10·676	Ornamental ground, road, &c.
,,	318	1·150	Offices, &c.
,,	319	·020	Lodge, &c.
,,	320	·081	Coulter House.
,,	321	·261	Plantation.
,,	322	·081	Plantation.
,,	323	14·768	Ornamental ground & trees.
,,	324	·677	Church, burial ground, &c.
,,	325	6·135	Arable & plantation.
,,	326	18·980	Arable.
,,	327	2·927	Plantation.
,,	328	1·058	Arable.
,,	329	·362	Plantation.
,,	330	3·979	Arable.
,,	331	·219	Plantation.
,,	332	8·005	Arable, road, & trees.
,,	333	·310	Plantation.
,,	334	5·276	Arable, road, & trees.
,,	335	12·775	Arable.
,,	336	1·529	Plantation.
,,	337	12·337	Arable.
,,	338	3·933	Arable.
,,	339	·360	Arable & footpath.
,,	340	·067	Arable.
		2164·537	*Carried forward.*

No. of Sheet.	No. on Plan.	Area in Acres.	Description.
		2164·537	*Brought forward.*
XL. 5.	341	1·302	Houses, gardens, &c.
,,	342	1·589	Houses, gardens, &c.
,,	343	·747	Plantation, half of mill lade, &c.
,,	344	·196	Plantation.
,,	345	·101	Pasture, garden, & footpath.
,,	346	·207	Arable & footpath.
,,	347	·073	House, garden, &c.
,,	348	5·053	Ornamental ground & trees.
,,	349	·501	Offices, &c.
,,	350	·859	Ornamental ground, road, & trees.
,,	351	·040	Lodge, &c.
,,	352	·152	Culter House, garden, &c.
,,	353	2·263	Gardens, slope, plantation, &c.
,,	354	·457	Footpath, trees, &c.
,,	355	9·554	Arable & trees.
,,	356	·837	Plantation.
,,	357	9·224	Arable.
,,	358	16·172	Arable.
,,	359	18·560	Arable.
,,	360	3·232	Plantation.
,,	361	17·348	Plantation.
,,	362	·081	Plantation.
,,	363	1·664	Arable.
,,	364	1·403	Arable.
,,	365	198·322	Rough heathy pasture, road, &c.
,,	366	11·468	Pasture & road.
,,	367	1·501	Plantation & rocks.
,,	368	17·136	Arable, slope, rocks, trees, &c.
,,	369	·200	Occupation road.
,,	370	·268	Old quarry & whins.
,,	371	·392	Plantation.
,,	372	·669	North Culter Park, homestead, &c.
,,	373	·565	Dam.
,,	374	·201	Houses, garden, &c.
,,	375	·532	South Culter Park, homestead, &c.
,,	376	·835	Plantation & road.
,,	377	26·241	Arable, road, trees, rocks, &c.
,,	378	5·123	Arable, slope, & half of mill lade.
,,	379	8·829	Arable.
,,	380	·107	House, garden, & ruin.
,,	381	·359	School, houses, gardens, &c.
,,	382	·407	Manse, &c.
,,	383	·331	Orchard.
,,	384	1·077	Arable.
,,	385	2·869	Plantation & footpath.
,,	386	21·103	Arable, slope, & half of mill lade.
,,	387	5·389	Arable, slope, & half of mill lade.
,,	388	9·151	Arable & trees.
,,	389	1·685	Arable.
,,	390	37·347	Arable, road, & part of Back Ditch.
		2608·259	*Carried forward.*

No. of Sheet.	No. on Plan.	Area in Acres.	Description.
		2608·259	*Brought forward.*
XL. 5.	391	25·111	Arable, slope, & rocks.
,,	392	·173	Plantation.
,,	393	20·989	Arable.
,,	394	2·338	Plantation, road, & slope.
,,	395	13·715	Arable & road.
,,	396	3·469	Plantation.
,,	397	3·982	Rough pasture, slope, & rocks.
,,	398	10·551	Arable & slope.
,,	399	9·665	Arable, slope, & half of mill lade.
,,	400	2·628	Arable & trees.
,,	401	·264	Plantation & footpath.
,,	402	2·722	Arable & half of mill lade.
,,	403	8·582	Arable, slope, & rocks.
,,	404	·241	Rough pasture.
,,	405	·953	Plantation.
,,	406	9·435	Arable & slope.
,,	407	·278	Rough pasture.
,,	408	7·668	Arable.
,,	409	1·240	Plantation.
,,	410	10·063	Arable, rocks, & camp (remains of).
,,	411	1·509	Rough pasture & slope.
,,	412	6·154	Arable, road, part of mill lade, &c.
,,	413	·207	Pasture, footpath, & bushes.
,,	414	·342	Snaip, homestead, garden, &c.
,,	415	·230	Plantation.
,,	416	·121	Pasture.
,,	417	·995	Pasture, half of Nisbet Burn, &c.
,,	418	25·936	Arable & road.
,,	419	·128	Pasture.
,,	420	·570	Culter Shaw, homestead, garden, &c.
,,	421	12·275	Arable, half of Back Ditch, &c.
,,	422	19·684	Arable & trees.
,,	423	1·972	Pasture, half of Nisbet Burn, &c.
,,	424	·986	Nisbet, homestead, garden, &c.
,,	425	1·969	Arable & trees.
,,	426	·050	House & garden.
,,	427	1·797	Parish road.
,,	428	73·269	Arable, meadow, road, dam, &c.
,,	429	·680	Rough pasture.
,,	430	32·521	Arable, road, slope, trees, & bushes.
,,	431	34·630	Arable, half of Nisbet Burn, &c.
,,	432	·117	Dam.
XL. 6.	433	16·905	Arable & part of Back Ditch.
,,	434	·130	Plantation.
,,	435	·112	Pasture.
,,	436	18·586	Arable.
,,	437	5·156	Arable.
,,	438	4·092	Moss & part of Back Ditch.
,,	439	14·063	Arable.
,,	440	16·016	Arable.
		3033·528	*Carried forward.*

No. of Sheet.	No. on Plan.	Area in Acres.	Description.
		3033·528	*Brought forward.*
XL. 6.	441	11·319	Arable.
,,	442	·199	Pasture.
,,	443	13·351	Arable.
,,	444	·944	Public road.
,,	445	15·938	Arable, road, & camp (remains of).
,,	446	·821	Rough heathy pasture.
,,	447	1·581	Plantation.
XXXIX. 12.	448	7·380	Plantation.
,,	449	1·150	Plantation.
,,	450	2·482	Plantation.
,,	451	6·872	Plantation & road.
,,	452	·382	Plantation.
,,	453	4·842	Plantation & road.
,,	454	19·224	Arable & road.
,,	455	12·208	Plantation, road, & old quarry.
,,	456	4·019	Plantation, garden, & footpath.
,,	457	15·665	Arable.
,,	458	12·083	Arable.
,,	459	·359	Occupation road.
,,	460	52·562	Arable & road.
,,	461	45·594	Arable, road, & pool.
,,	462	11·230	Arable & road.
,,	463	10·380	Arable & road.
,,	464	10·882	Arable.
,,	465	16·008	Arable.
,,	466	3·945	Arable.
,,	467	·926	Upper Hangingshaw, &c.
,,	468	3·123	Plantation.
,,	469	10·647	Arable & road.
,,	470	·390	Mid Hangingshaw, homestead, &c.
,,	471	4·192	Plantation & road.
,,	472	6·876	Plantation, road, & pond.
,,	473	79·449	Rough heathy pasture & rocks.
,,	474	36·661	Rough heathy pasture.
XXXIX. D.	475	2·054	Pasture.
XL. C.	476	25·861	Rough heathy pasture.
,,	477	15·025	Arable.
,,	478	·402	Plantation.
,,	479	1·803	Plantation.
,,	480	3·313	Parish road.
,,	481	21·030	Culter Water (part of).
,,	482	6·325	Arable & road.
,,	483	12·327	Arable.
,,	484	11·636	Arable.
,,	485	11·398	Arable & old quarry.
,,	486	42·438	Rough heathy pasture.
,,	487	720·584	Rough heathy pasture, road, &c.
,,	488	18·456	Arable.
,,	489	17·486	Arable.
,,	490	35·507	Pasture, road, slope, &c.
		4402·857	*Carried forward.*

No. of Sheet.	No. on Plan.	Area in Acres.	Description.
		4402·857	*Brought forward.*
XL. C.	491	4·387	Plantation.
,,	492	15·228	Plantation.
,,	493	19·655	Plantation & road.
,,	494	7·756	Pasture & trees.
,,	495	·750	Culter Allers, homestead, &c.
,,	496	10·194	Arable, road, & trees.
,,	497	5·891	Plantation & road.
,,	498	·856	Pasture & half of Howe Gill.
,,	499	43·552	Rough heathy pasture & rocks.
,,	500	1·785	Plantation & ruin.
,,	501	3·419	Pasture, half of Howe Gill, &c.
,,	502	5·616	Arable, half of Hilly Gill, &c.
,,	503	·714	Plantation & slope.
,,	504	8·748	Arable, road, slope, trees, &c.
,,	505	9·935	Arable.
,,	506	1·803	Arable, road, & half Hilly Gill.
,,	507	1·508	Plantation.
,,	508	4·481	Arable.
,,	509	7·828	Arable & road.
,,	510	1·286	Plantation.
,,	511	3·302	Arable & road.
,,	512	1·072	Plantation.
,,	513	·607	Offices, &c. (Birthwood).
,,	514	4·660	Ornamental ground, trees, &c.
,,	515	3·561	Ornamental ground, road, & trees.
,,	516	·759	Birthwood, homestead, garden, &c.
,,	517	·714	Plantation.
,,	518	7·159	Arable.
,,	519	8·463	Arable, road, & trees.
,,	520	·669	Pasture.
,,	521	4·811	Arable.
,,	522	·348	Plantation.
,,	523	2·517	Plantation & road.
,,	524	9·815	Arable.
,,	525	1·428	Pasture.
,,	526	3·080	Plantation.
,,	527	12·586	Plantation & road.
,,	528	6·168	Arable.
,,	529	2·552	Plantation.
,,	530	3650·033	Rough heathy pasture, moss, road, slope, rocks, sheepfolds, quarry, camps (remains of), part of Nisbet Burn, half of Back Burn, & part of Culter Water.
XLIV. A.	531	1926·079	Rough heathy pasture, moss, road, slope, rocks, shingle, sheep-rees, half of Back Burn, & half of Culter Water.
,,	532	·534	Pasture & sheepfold.
		10209·166	*Carried forward.*

No. of Sheet.	No. on Plan.	Area in Acres.	Description.
		10209·166	*Brought forward.*
XLIV. A.	533	·587	Plantation.
,,	534	4·313	Pasture, half of Culter Water, &c.
,,	535	2·318	Meadow.
,,	536	1·978	Meadow.
,,	537	·437	Cottage, garden, &c. } Culter
,,	538	·686	Cottage, garden, &c. } Waterhead.
		10219·485	

RECAPITULATION.

10136·881	Land.
38·267	Public roads.
44·337	Water.
10219·485	Total area of the Parish of Culter, in the County of Lanark.

NOTE:— The Parish of Culter contains 11932·379 Acres. The County Boundary runs through the Parish. 10219·485 Acres is the Area of that Portion which is situated in the County of Lanark. The other Portion containing 1712·894 Acres is situated in the County of Peebles; the Plans and Book of Reference are published separately.

INDEX TO PLACES

IN THE

PARISH OF CULTER.

COUNTY OF LANARK.

Name of Place.	No. of Sheet. 6 inch scale.	No. of Sheet. 25·344 in. scale.	Descriptive Remarks.
Birthwood.	XL.		A mansion house.
Coulter Mains.	XXXIX.	4	A mansion house.
Coulterhaugh.	,,	4	A farmsteading.
Cornhill.	XL.	1	A farmsteading.
Cornhill House.	,,	1	
Culter.	,,	5	A village.
Chapelhill.	,,	5	A cottage.
Craig Cottage.	,,	5	
Coulter House.	,,	5	
Culter House.	,,	5	
Culter Shaw.	,,	5	A farmsteading.
Culter Allers.	,,		A farmsteading.
Culter Fell.	XLIV.		A range of hills.
Culter Waterhead.	,,		Two cottages.
Eastfield.	XL.	1	A farmsteading.
East Mains.	,,	1	A farmsteading.
Gateside.	,,	1	A farmsteading.
Highfield.	XXXIX.	8	A farmsteading.
High Cornhill.	XL.	1	A farmsteading.
Heatherstane Law.	XLIV.		
Ladyholm Cottage.	XL.	1	
Lagshiels.	,,	1	A farmsteading.
Mid Hangingshaw.	XXXIX.	10	A farmsteading.
Nether Hangingshaw.	,,	8	A farmsteading.
North Culter Park.	XL.	5	A farmsteading.
Nisbet.	,,	5	A farmsteading.
Springfield.	,,	1	A farmsteading.
Sunnyside.	,,	1	A farmsteading.
South Culter Park.	,,	5	A farmsteading.
Snaip.	,,	5	A farmsteading.
Turkey Hill.	XXXIX.		
Upper Hangingshaw.	,,		A farmsteading.
Unthank.	,,	8	A farmsteading.

AGENTS FOR THE SALE

OF THE

ORDNANCE PLANS.

ENGLAND.

London	Mr. J. Arrowsmith, 10, Soho Square, W. Messrs. Letts, Son, & Co., 8, Royal Exchange, E.C. Messrs. Longman & Co., Paternoster Row, E.C. Mr. E. Stanford, 6, Charing Cross, S.W. Messrs. Vacher & Son, 29, Parliament Street, S.W. Messrs. Webster & Co., 60, Piccadilly, W. Messrs. G. Philip & Son, 32, Fleet Street, E.C.; & L'pool. Mr. J. Wyld, Charing Cross. Dr. J. J. Whitty, C.E., 35, Parliament Street, S.W.
Appleby	Mr. J. Whitehead.
Alnwick	Mr. M. Smith.
Bath	Messrs. Sims & Son.
Birmingham	Messrs. Napper & Wright
Beverley	Mr. John Kemp.
Bolton	Mr. H. Bradbury.
Bristol	Mr. John Lavars.
Bishop Auckland	Mr. M. Braithwaite.
Barnard Castle	Messrs. J. & R. W. Atkinson.
Cleveland, Yorkshire	Mr. George Dixon.
Cardiff	Mr. Hugh Bird.
Carlisle	Messrs. Thurnam & Sons.
Coventry	Mr. Edward Wright.
Chelmsford	Mr. Thomas B. Arthy.
Darlington	Mr. H. Penney.
Durham	Mr. George Andrews.
Fareham	Mr. George Sutton.
Gloucester	Messrs. G. J. Wait & Co.
Great Ayton, nr. Stokesley, Yorkshire	Mr. G. Dixon.
Hartlepool	Messrs. Pearson & Co.
Huddersfield	Mr. A. L. Peace.
Hull	Mr. J. W. Leng.
Kirkby Lonsdale	Mr. R. Morphet.
Kendal	Mr. T. Atkinson.
Keswick	Mr. James Mayo.
Liverpool	Messrs. G. Philip & Son. Messrs. Webb & Hunt. Mr. J. R. Isaac.
Leeds	Mr. J. Smith.
Longton	Mr. F. S. Wright.
Longport, Staff.	Mr. Evans.
Malton	Mr. H. Smithson.
Manchester	Mr. G. Simms. Mr. W. T. Hansbrow, 59, King Street
North Shields	Messrs. Phillipson & Hare.
Norwich	Mr. H. Pigg.

NEWCASTLE.....	Mr R Turner.
NOTTINGHAM	Mr. R. Sutton.
OLDHAM	Mr. John Hirst.
OXFORD	Messrs. Spiers & Son.
PENRITH.....	Mr. B. T. Sweeten.
PORTSMOUTH	Mr. W. H. Charpentier.
PLYMOUTH	Mr. J. Land.
PRESTON	Mr. R. Veevers.
READING.....	Mr. G. Lovejoy.
ROCHDALE	Mr. E. Wrigley.
RICHMOND, Yorkshire	Mr. J. Bell.
RIPON	Messrs. Johnston & Co.
SCARBOROUGH....	Mr. S. W. Theakstone.
SETTLE	Mr. J. Wildman.
SHEFFIELD.....	Mr. H. Pawson.
SWANSEA.....	Mr. E. Pearce.
STOCKTON-ON-TEES	Messrs. Jennett & Co.
SOUTHAMPTON ..	Mr. W. Sharland.
SUNDERLAND	Mr. W. H. Hills.
THIRSK	Mr. W. Bransby.
ULVERSTON.....	Mr. Soulby.
WAKEFIELD	Messrs. Hicks & Allen.
WIGAN	Mr. S. G. Bucknall.
WHITEHAVEN....	Messrs. Callender & Dixon.
WINDERMERE....	Mr. J. Garnett.
YORK	Mr. J. Glaisby.

SCOTLAND

EDINBUBGH.....	Messrs. Johnston, 4, St. Andrew Square. Messrs. Black, North Bridge. Mr. T. C. Jack, Princes Street.
AYR	Mr. John Dick.
ABERDEEN	Messrs. Keith & Gibb.
AIRDRIE, Lanarksh	Mr. Thomas Forsyth.
ANNAN.....	Mr. William Cuthbertson.
BATHGATE	Mr. J. Johnston.
CUPAR	Mr. S. Robinson.
DUMFRIES	Mr. Sinclair.
DUNFERMLINE ..	Messrs. Miller & Son.
DUNSE	Mr. George Johnston.
DUNDEE	Mr. C. D. Chalmers.
GLASGOW.....	Messrs. J. Smith & Son. Messrs. J. Lumsden & Son.
HADDINGTON	Mr. J. Millen.
HAWICK	Mr. William Syme.
JEDBURGH	Messrs. A. & W. Easton.
KIRKCALDY.....	Mr. J. J. Wilson.
KIRKCUDBRIGHT..	Mr. J. Nicholson.
KELSO	Mr. J. H. Rutherford.
LINLITHGOW	Mr. A. Waldie.
NEWTON STEWART	Miss A. Watson.
MOFFAT	Mr. William Muir.
PERTH	Mrs. C. Paton.
PEEBLES	Mr. R. Stirling.
PAISLEY	Mr. William McIntyre.
SELKIRK	Mr. G. Lewis.
STIRLING.....	Mr. Robert S. Shearer.

IRELAND.

Dublin	Messrs. Hodges & Smith, Grafton Street. Messrs. Brassington & Gale, 6, Bachelor's Walk. Dr. J. J. Whitty, C.E.; and at London. Messrs. Thom & Son, 87 & 88, Abbey Street.
Armagh	Mr. John McWatters.
Athlone.....	Mr. James Martin.
Belfast	Mr. James Magill.
Cork	Mr. Francis Guy.
Carlow	Mr. Thomas Edwards.
Cavan.....	Mr. John Fegan.
Clonmell	Mr. James O'Neill.
Drogheda	Mr. Michael Daly.
Enniskillen	Mr. William Trimble.
Galway	Mr. Thomas Croker.
Kilkenny	Mr. William Nicholson.
Londonderry ..	Mr. Hempton
Mallow	Mr. Joseph Johns.
Mullingar	Mr. Sampson Wallis.
Newry	Mr. Robert Greer.
Omagh	Mr. John Nelis.
Waterford	Mr. Thomas S. Harvey
Wexford	Mr. F. S. Davis.

ORDNANCE SURVEY OF SCOTLAND.

BOOK OF REFERENCE TO THE PLAN

OF THE

PARISH OF CULTER,

IN THE

COUNTY OF PEEBLES,

CONTAINING 1712·894 ACRES.

COLONEL SIR HENRY JAMES, R.E., F.R.S., F.G.S., &c.

SUPERINTENDENT OF THE ORDNANCE SURVEY.

PRINTED AT THE ORDNANCE SURVEY OFFICE, SOUTHAMPTON.

1861.

Price One Shilling.

Lincographed

on
p-
ch

of

is

e

–

t
e
s

e

/

the part at which the change takes place.

EXPLANATORY REMARKS.

The Scale of the Parish Plans is the 1-2500th of the actual length on the ground, and is equal to 25·344 inches to a mile, which is very approximately equal to one square inch to one acre, the square of 1·0018 inch being equal to one acre.

The length of each sheet is $1\frac{1}{2}$ miles, and the width 1 mile, the area of each sheet is therefore 960 acres.

Each enclosure has a reference number to the area which is given in this Book.

The Braces (*f*) on the plans are to indicate that the spaces so braced are included under the same reference number.

The Altitudes in feet above the Mean Level of the Sea are written thus—31·4.

The Scale of the Plans of the County is 6 inches to a mile, and each sheet contains the same area as 16 sheets of the Parish Plans. There is therefore a double reference number to each sheet, as VI. 9., the Roman Numerals referring to the County Plans, the Arabic Figures to the Parish Plans.

The following are the characters employed on the Ordnance Plans on the Scales of 1-2500, and 6 inches to a mile:—

County Names	C	Hundreds or Wards	W
Parishes	P	Townships	T
Extra Parochial	E	Division of Townships	T

Antiquities ..... ROMAN / Druidical or Saxon / Norman or Subsequent

The descriptions of the boundaries are shewn by the following initials:—

Centre of Stream	*C. S.*	Centre of Fence	*C. F.*
Centre of Road	*C. R.*	Top of Cop	*T. C.*
Side of Stream or Drain	*S. S.* or *S. D.*	Centre of Wall	*C. W.*
Root of Hedge	*R. H.*	Defaced	*Def.*
Face of Wall	*F. W.*	Track of Stream	*T. S.*

Undefined ..... *Und.*

Where a change occurs in the boundaries, the symbol [o—o] is used to shew the part at which the change takes place.

TABLE

FOR CONVERTING DECIMAL PARTS OF AN ACRE INTO ROODS AND PERCHES.

Perches.	0 Rood.	1 Rood.	2 Roods.	3 Roods.
0	0·000	0·250	0·500	0·750
1	0·006	0·256	0·506	0·756
2	0·012	0·262	0·512	0·762
3	0·019	0·269	0·519	0·769
4	0·025	0·275	0·525	0·775
5	0·031	0·281	0·531	0·781
6	0·037	0·287	0·537	0·787
7	0·044	0·294	0·544	0·794
8	0·050	0·300	0·550	0·800
9	0·056	0·306	0·556	0·806
10	0·062	0·312	0·562	0·812
11	0·069	0·319	0·569	0·819
12	0·075	0·325	0·575	0·825
13	0·081	0·331	0·581	0·831
14	0·087	0·337	0·587	0·837
15	0·094	0·344	0·594	0·844
16	0·100	0·350	0·600	0·850
17	0·106	0·356	0·606	0·856
18	0·112	0·362	0·612	0·862
19	0·119	0·369	0·619	0·869
20	0·125	0·375	0·625	0·875
21	0·131	0·381	0·631	0·881
22	0·137	0·387	0·637	0·887
23	0·144	0·394	0·644	0·894
24	0·150	0·400	0·650	0·900
25	0·156	0·406	0·656	0·906
26	0·162	0·412	0·662	0·912
27	0·169	0·419	0·669	0·919
28	0·175	0·425	0·675	0·925
29	0·181	0·431	0·681	0·931
30	0·187	0·437	0·687	0·937
31	0·194	0·444	0·694	0·944
32	0·200	0·450	0·700	0·950
33	0·206	0·456	0·706	0·956
34	0·212	0·462	0·712	0·962
35	0·219	0·469	0·719	0·969
36	0·225	0·475	0·725	0·975
37	0·231	0·481	0·731	0·981
38	0·237	0·487	0·737	0·987
39	0·244	0·494	0·744	0·994
40	0·250	0·500	0·750	1·000

N.B.—To convert Decimal Fractions of an Acre into Roods and Perches, multiply the decimal first by 4 and then by 40, preserving the same number of decimals in the product.

Example 1.

			633·357 Acres.
			4
			1·428
A.	R.	P.	40
633	1	17	17·120

Example 2.

			527·013 Acres.
			4
			·052
A.	R.	P.	40
527	0	2	2·080

PARISH OF CULTER,

IN THE

COUNTY OF PEEBLES.

No. of Sheet.	No. on Plan.	Area in Acres.	Description.
XV. 1.	1	·295	Strip of wood.
,,	2	10·810	Arable.
,,	3	1·599	Marsh.
,,	4	·581	Wood.
,,	4a	·117	Arable, stream, &c.
,,	5	2·827	Mill dam.
,,	6	·131	Wood.
,,	7	4·591	Arable & streams.
,,	8	·165	Strip of wood.
,,	9	4·501	Arable.
,,	10	·928	Arable & stream.
,,	11	7·612	Arable & stream.
,,	11a	·046	Wood.
,,	12	·258	House & garden.
,,	12a	·609	Houses, arable, &c.
,,	13	27·576	Arable & stream.
,,	14	·994	Wood.
,,	15	·837	Wood.
,,	16	2·984	Public road.
,,	17	1·181	Public road.
,,	18	·182	Wood.
,,	19	6·855	Arable & stream.
,,	20	·086	House & garden.
,,	21	1·349	Wood.
,,	22	1·231	Wood & half of stream.
,,	23	13·817	Arable.
,,	24	·120	Strip of wood.
,,	25	·124	Wood.
,,	26	·988	Occupation road.
,,	27	5·452	Arable.
,,	28	11·438	Arable & road.
,,	29	·123	Wood.
,,	30	12·885	Arable & road.
,,	31	·264	Wood.
,,	32	·100	Wood.
,,	33	·158	Marsh.
,,	34	·528	Wood.
,,	35	8·751	Arable.
,,	36	·421	Houses, pond, &c.
,,	37	·305	Arable.
		133·819	*Carried forward.*

No. of Sheet.	No. on Plan.	Area in Acres.	Description.
		133·819	*Brought forward.*
XV. 2.	38	1·495	Wood.
,,	39	·775	Strip of wood & half of stream.
,,	40	9·353	Arable.
,,	41	·797	Wood.
,,	42	·311	Strip of wood.
,,	43	17·009	Arable & stream.
,,	44	11·393	Arable, stream, & road.
,,	45	·135	Strip of wood.
,,	46	·131	Houses.
,,	47	·821	Wood.
XV. 1.	48	·478	Wood.
XV. 2.	49	4·500	Arable.
,,	50	·228	Wood.
,,	51	1·219	Arable, road, & scattered wood.
,,	52	2·173	Houses & arable.
,,	53	1·211	Wood.
,,	53a	·243	Arable.
,,	54	·688	Wood.
,,	55	·378	House & garden.
,,	56	6·037	Arable, stream, & trees.
,,	57	11·330	Arable.
,,	58	1·740	Wood.
,,	59	7·028	Arable.
,,	60	3·200	Arable.
,,	60a	·308	Strip of wood.
,,	61	·251	House & garden.
,,	62	16·761	Arable.
,,	62a	·177	Strip of wood.
,,	63	17·830	Arable.
,,	63a	·560	Strip of wood.
,,	64	16·921	Arable, road, & stream.
,,	65	·566	Wood.
,,	65a	·183	Strip of wood.
,,	66	18·418	Arable & road.
,,	66a	·238	Strip of wood.
,,	67	·496	Houses & arable.
,,	68	15·814	Arable.
,,	69	6·331	Public road.
,,	70	8·057	Arable.
,,	71	13·104	Arable & stream.
,,	72	5·208	Arable.
,,	73	·350	Strip of wood.
,,	74	11·614	Arable & stream.
,,	75	7·988	Arable.
,,	76	·284	Strip of wood.
,,	77	1·462	Half of stream.
,,	78	4·427	Arable.
,,	79	7·707	Arable.
,,	80	8·128	Arable.
,,	81	6·815	Arable.
		386·490	*Carried forward.*

No. of Sheet.	No. on Plan.	Area in Acres.	Description.
		386·490	*Brought forward.*
XV. 2.	82	7·850	Arable.
,,	83	6·780	Arable & streams.
,,	84	8·658	Arable & road.
,,	85	·190	House & arable.
,,	86	·382	Houses & garden.
,,	87	·620	Arable.
,,	88	17·505	Arable.
XI. 14.	89	8·386	Arable & streams.
XV. 2.	90	1·873	Arable.
,,	91	1·167	Houses & arable.
,,	92	10·961	Arable.
,,	93	·159	Arable.
,,	93a	·150	Strip of wood.
XI. 14.	94	8·253	Arable.
,,	94a	·431	Strip of wood.
XV. 2.	95	9·902	Arable.
,,	95a	·373	Strip of wood.
,,	96	49·498	Arable & stream.
,,	97	4·695	Arable.
,,	98	11·715	Arable.
,,	99	6·151	Arable.
,,	99a	·472	Wood.
XI. 15.	100	13·776	Arable.
,,	101	3·302	Arable.
,,	102	·327	Wood.
,,	103	13·199	Arable & streams.
XV. 3.	104	·609	Wood.
,,	105	7·494	Arable.
,,	106	·544	Arable.
,,	107	·619	Houses & arable.
,,	107a	·806	Arable.
,,	108	·161	Strip of wood.
,,	109	14·839	Arable & stream.
,,	110	·222	Strip of wood.
,,	111	12·350	Arable.
XV. 1.	112	·390	Arable & trees.
,,	113	3·507	Wood.
,,	114	13·707	Arable.
,,	115	1·080	Wood.
,,	115a	1·231	Wood.
,,	116	13·951	Arable.
,,	117	24·074	Arable & road.
,,	118	5·580	Marsh.
,,	119	·235	Water.
,,	120	·638	House & stream.
,,	121	8·301	Arable & stream.
,,	122	·190	House & garden.
,,	123	4·460	Arable.
,,	123a	·072	Strip of wood.
,,	124	·154	Strip of wood.
		688·479	*Carried forward.*

No. of Sheet.	No. on Plan.	Area in Acres.	Description.
		688·479	*Brought forward.*
XV. 1.	125	·110	Garden.
,,	126	·135	Wood.
,,	127	14·764	Arable & stream.
,,	128	1·994	Houses & arable.
,,	129	13·237	Arable & footpath.
,,	130	13·469	Arable & stream.
,,	131	·466	Wood.
,,	132	7·212	Arable.
,,	133	1·246	Wood.
XV. 2.	134	10·113	Arable & streams.
,,	135	1·373	Wood.
,,	136	·800	Wood.
,,	137	8·899	Arable.
,,	138	7·798	Arable.
,,	139	1·208	Houses & arable.
,,	140	·031	Mill dam.
,,	141	15·387	Arable, gravel pit, & road.
,,	142	12·636	Arable.
,,	143	20·858	Arable.
,,	144	13·077	Arable.
,,	145	23·514	Arable.
,,	146	14·518	Arable & road.
,,	147	8·893	Arable & old quarry.
,,	148	11·186	Arable.
,,	149	13·380	Arable.
,,	150	1·293	Houses & arable.
,,	151	14·792	Arable, footpath, &c.
,,	152	5·619	Wood, stream, & pond.
,,	153	13·496	Arable.
,,	154	76·640	Rough pasture.
,,	155	36·102	Rough pasture.
,,	156	48·390	Rough pasture.
,,	157	31·257	Rough & heathy pasture.
,,	158	7·636	Arable.
,,	159	1·942	Rough pasture.
,,	160	20·662	Heathy pasture & footpath.
XV. 3.	161	·043	Pond.
,,	162	41·625	Arable, road, & streams.
XV. 5.	163	9·106	Arable.
,,	164	2·195	Wood.
,,	165	9·562	Arable.
,,	166	2·014	Wood.
,,	167	4·761	Arable.
,,	168	1·853	Wood.
,,	169	11·311	Arable & road.
,,	170	2·207	Wood.
,,	171	10·158	Arable.
XV. 1.	172	1·243	Wood.
XV. 6.	173	3·484	Public road.
XV. 5.	174	74·983	Rough & heathy pasture.
		1337·157	*Carried forward.*

No. of Sheet.	No. on Plan.	Area in Acres.	Description.
		1337·157	*Brought forward.*
XV. 5.	175	11·210	Arable.
,,	176	5·877	Furze & heathy pasture.
,,	177	2·354	Arable.
,,	177a	1·100	Arable.
XV. 6.	178	·245	Houses & arable.
,,	179	5·113	Arable.
,,	180	19·630	Arable, streams, &c.
,,	181	3·316	Arable.
,,	182	14·636	Arable & quarry.
,,	183	13·417	Arable & road.
,,	184	2·204	Wood.
,,	185	7·736	Arable & old quarry.
,,	186	·799	Wood.
,,	187	6·695	Arable & road.
,,	188	6·152	Arable.
,,	189	·537	Wood.
,,	190	7·913	Arable & road.
,,	191	3·894	Arable & stream.
,,	192	1·740	Wood.
,,	193	3·062	Heathy pasture.
,,	194	18·617	Arable & road.
,,	195	·808	Houses & arable.
,,	196	13·636	Arable & road.
,,	197	32·788	Arable & road.
,,	197a	·158	Strip of wood.
,,	198	5·793	Arable & stream.
,,	199	40·179	Rough pasture.
,,	200	6·639	Arable.
,,	201	7·050	Arable.
,,	202	·221	House & garden.
,,	203	8·004	Arable, road, well, &c.
,,	204	6·913	Arable.
,,	205	8·713	Arable & road.
,,	206	6·693	Arable.
,,	207	42·826	Arable & old quarry.
,,	208	9·784	Arable.
,,	209	3·350	Arable.
,,	210	3·222	Arable.
XV. 2.	211	1·037	Houses & arable.
XV. 6.	212	14·803	Arable, streams, & road.
,,	213	·124	House & garden.
,,	214	4·755	Arable.
,,	215	2·373	Arable & half of stream.
,,	216	19·621	Arable, road, & half of stream.
		1712·894	

RECAPITULATION.

Area in Acres.	
1694·316	Land.
4·598	Water.
13·980	Public roads.
1712·894	Total Area of the Parish of Culter, in the County of Peebles.

NOTE:—The Parish of Culter contains 11932·379 Acres. The County Boundary runs through the Parish. 1712·894 Acres is the Area of that Portion which is situated in the County of Peebles. The other Portion containing 10219·485 Acres, is situated in the County of Lanark. The Plans and Book of Reference for each Portion are published separately.

INDEX TO PLACES

IN THE

PARISH OF CULTER.

COUNTY OF PEEBLES.

Name of Place.	No. of Sheet. 6 inch scale.	No. of Sheet. 25·344 in. scale.	Descriptive Remarks.
Biggar Water.	XV.	2	
Burnfoot.	,,	2	A farm house.
Blackbyres.	,,	2	A small cottage.
Bogleknowe.	,,	2	A small cottage.
Crosscryne.	,,	6	The crossing of two roads.
Easter Place.....	,,	2	A small farm house.
East Southside.....	,,	6	
Hartree Hills.	,,	2	
Howslack.....	,,	2	A farm house.
Hartree Mill (Corn).	,,	1	
Hartree.....	,,	2	A dwelling house.
Hartree Smithy.	,,	2	A cottage.
Knowehead.	,,	2	A farm house.
Knowehead Hill.	,,	2	
Nether Houses.....	,,	1	A farm house.
Pyatknowe.	,,	2	A farm house.
Pyatknowe Hill.	,,	2	
Steels Bridge.....	,,	1	
Temple.....	,,	1	A small cottage.
Threepland.	,,	1	A farm house.
Threepland Hill.	,,	5	
West Southside.	,,	6	A small farm house.

AGENTS FOR THE SALE

OF THE

ORDNANCE PLANS.

ENGLAND

London	Mr. J. Arrowsmith, 10, Soho Square, W. Messrs. Letts, Son, & Co., 8, Royal Exchange, E.C. Messrs. Longman & Co., Paternoster Row, E.C. Mr. E. Stanford, 6, Charing Cross, S.W. Messrs. Vacher & Son, 29, Parliament Street, S.W Messrs. Webster & Co., 60, Piccadilly, W. Messrs. G. Philip & Son, 32, Fleet Street, E.C.; & L'pool. Mr. J. Wyld, Charing Cross. Dr. J. J. Whitty, C.E., 35, Parliament Street, S.W.
Appleby	Mr. J. Whitehead.
Alnwick	Mr. M. Smith.
Bath	Messrs. Sims & Son.
Birmingham	Messrs. Napper & Wright
Beverley	Mr. John Kemp.
Bolton	Mr. H. Bradbury.
Bristol	Mr. John Lavars.
Bishop Auckland	Mr. M. Braithwaite.
Barnard Castle.	Messrs. J. & R. W. Atkinson
Cleveland, Yorkshire	Mr. George Dixon.
Cardiff	Mr. Hugh Bird.
Carlisle	Messrs. Thurnam & Sons
Coventry	Mr. Edward Wright.
Chelmsford	Mr. Thomas B. Arthy.
Darlington	Mr. H. Penney.
Durham	Mr. George Andrews.
Fareham	Mr. George Sutton.
Gloucester	Messrs. G. J. Wait & Co
Great Ayton, nr. Stokesley, Yorkshire	Mr. G. Dixon.
Hartlepool	Messrs. Pearson & Co.
Huddersfield	Mr. A. L. Peace.
Hull	Mr. J. W. Leng.
Kirkby Lonsdale	Mr. R. Morphet.
Kendal	Mr. T. Atkinson.
Keswick	Mr. James Mayo.
Liverpool	Messrs. G. Philip & Son Messrs. Webb & Hunt. Mr. J. R. Isaac.
Leeds	Mr. J. Smith.
Longton	Mr. F. S. Wright.
Longport, Staff.	Mr. Evans.
Malton	Mr. H. Smithson.
Manchester	Mr. G. Simms. Mr. W. T. Hansbrow, 59, King Street
North Shields	Messrs. Phillipson & Hare.
Norwich	Mr. H. Pigg.

NEWCASTLE.....	Mr R Turner.
NOTTINGHAM	Mr. R. Sutton.
OLDHAM	Mr. John Hirst.
OXFORD	Messrs. Spiers & Son.
PENRITH.....	Mr. B. T. Sweeten.
PORTSMOUTH	Mr. W. H. Charpentier
PLYMOUTH	Mr. J. Land.
PRESTON.....	Mr. R. Veevers.
READING.....	Mr. G. Lovejoy.
ROCHDALE	Mr. E. Wrigley.
RICHMOND, Yorkshire	Mr. J. Bell.
RIPON.....	Messrs. Johnston & Co.
SCARBOROUGH....	Mr. S. W. Theakstone.
SETTLE	Mr. J. Wildman.
SHEFFIELD.....	Mr. H. Pawson.
SWANSEA.....	Mr. E. Pearce.
STOCKTON-ON-TEES	Messrs. Jennett & Co.
SOUTHAMPTON ..	Mr. W. Sharland.
SUNDERLAND	Mr. W. H. Hills.
THIRSK	Mr. W. Bransby.
ULVERSTON.....	Mr. Soulby.
WAKEFIELD	Messrs. Hicks & Allen.
WIGAN	Mr. S. G. Bucknall.
WHITEHAVEN....	Messrs. Callender & Dixon.
WINDERMERE....	Mr. J. Garnett.
YORK	Mr. J. Glaisby.

SCOTLAND.

EDINBUBGH.....	Messrs. Johnston, 4, St. Andrew Square. Messrs. Black, North Bridge. Mr. T. C. Jack, Princes Street.
AYR	Mr. John Dick.
ABERDEEN	Messrs. Keith & Gibb.
AIRDRIE, Lanarksh	Mr. Thomas Forsyth.
ANNAN.....	Mr. William Cuthbertson.
BATHGATE	Mr. J. Johnston.
CUPAR	Mr. S. Robinson.
DUMFRIES	Mr. Sinclair.
DUNFERMLINE ..	Messrs. Miller & Son.
DUNSE	Mr. George Johnston.
DUNDEE	Mr. C. D. Chalmers.
GLASGOW.....	Messrs. J. Smith & Son. Messrs. J. Lumsden & Son.
HADDINGTON	Mr. J. Millen.
HAWICK	Mr. William Syme.
JEDBURGH	Messrs. A. & W. Easton.
KIRKCALDY.....	Mr. J. J. Wilson.
KIRKCUDBRIGHT..	Mr. J. Nicholson.
KELSO	Mr. J. H. Rutherford.
LINLITHGOW	Mr. A. Waldie.
NEWTON STEWART	Miss A. Watson.
MOFFAT	Mr. William Muir.
PERTH.....	Mrs. C. Paton.
PEEBLES	Mr. R. Stirling.
PAISLEY	Mr. William McIntyre.
SELKIRK	Mr. G. Lewis.
STIRLING.....	Mr. Robert S. Shearer.

IRELAND

Dublin	Messrs. Hodges & Smith, Grafton Street. Messrs. Brassington & Gale, 6, Bachelor's Walk. Dr. J. J. Whitty, C.E.; and at London. Messrs. Thom & Son, 87 & 88, Abbey Street.
Armagh	Mr. John McWatters.
Athlone.....	Mr. James Martin.
Belfast	Mr. James Magill.
Cork	Mr. Francis Guy.
Carlow	Mr. Thomas Edwards.
Cavan.....	Mr. John Fegan.
Clonmell	Mr. James O'Neill.
Drogheda	Mr. Michael Daly.
Enniskillen	Mr. William Trimble.
Galway.....	Mr. Thomas Croker.
Kilkenny	Mr. William Nicholson.
Londonderry ..	Mr. Hempton.
Mallow	Mr. Joseph Johns.
Mullingar	Mr. Sampson Wallis.
Newry	Mr. Robert Greer.
Omagh	Mr. John Nelis.
Waterford	Mr. Thomas S. Harvey
Wexford	Mr. F. S. Davis.

ORDNANCE SURVEY OF SCOTLAND.

BOOK OF REFERENCE TO THE PLAN

OF THE

PARISH OF CUMBERNAULD,

IN THE

COUNTY OF DUMBARTON (DETACHED),

CONTAINING 11803·819 ACRES.

COLONEL SIR HENRY JAMES, R.E., F.R.S., F.G.S., &c.,

SUPERINTENDENT OF THE ORDNANCE SURVEY.

PRINTED AT THE ORDNANCE SURVEY OFFICE, SOUTHAMPTON.

1862.

Price Two Shillings and Sixpence.

here a change occurs in the boundaries, the symbol [o—o] is used to shew the part at which the change takes place.

EXPLANATORY REMARKS.

The Scale of the Parish Plans is the 1-2500th of the actual length on the ground, and is equal to 25·344 inches to a mile, which is very approximately equal to one square inch to one acre, the square of 1·0018 inch being equal to one acre.

The length of each sheet is $1\frac{1}{2}$ miles, and the width 1 mile, the area of each sheet is therefore 960 acres.

Each enclosure has a reference number to the area which is given in this Book.

The Braces ($\int$) on the plans are to indicate that the spaces so braced are included under the same reference number.

The Altitudes in feet above the Mean Level of the Sea are written thus—31·4.

The Scale of the Plans of the County is 6 inches to a mile, and each sheet contains the same area as 16 sheets of the Parish Plans. There is therefore a double reference number to each sheet, as VI. 9., the Roman Numerals referring to the County Plans, the Arabic Figures to the Parish Plans.

The following are the characters employed on the Ordnance Plans on the Scales of 1-2500, and 6 inches to a mile:—

County Names	C	Hundreds or Wards	W
Parishes	P	Townships	T
Extra Parochial	E	Division of Townships	T

Antiquities ..... { ROMAN / Druidical or Saxon / Norman or Subsequent

The descriptions of the boundaries are shewn by the following initials:—

Centre of Stream	*C. S.*	Centre of Fence	*C. F.*
Centre of Road	*C. R.*	Top of Cop	*T. C.*
Side of Stream or Drain	*S. S.* or *S. D.*	Centre of Wall	*C. W.*
Root of Hedge	*R. H.*	Defaced	*Def.*
Face of Wall	*F. W.*	Track of Stream	*T. S.*
Undefined			*Und.*

Where a change occurs in the boundaries, the symbol [o—o] is used to shew the part at which the change takes place.

TABLE

FOR CONVERTING DECIMAL PARTS OF AN ACRE INTO ROODS AND PERCHES.

Perches.	0 Rood.	1 Rood.	2 Roods.	3 Roods.
0	0·000	0·250	0·500	0·750
1	0·006	0·256	0·506	0·756
2	0·012	0·262	0·512	0·762
3	0·019	0·269	0·519	0·769
4	0·025	0·275	0·525	0·775
5	0·031	0·281	0·531	0·781
6	0·037	0·287	0·537	0·787
7	0·044	0·294	0·544	0·794
8	0·050	0·300	0·550	0·800
9	0·056	0·306	0·556	0·806
10	0·062	0·312	0·562	0·812
11	0·069	0·319	0·569	0·819
12	0·075	0·325	0·575	0·825
13	0·081	0·331	0·581	0·831
14	0·087	0·337	0·587	0·837
15	0·094	0·344	0·594	0·844
16	0·100	0·350	0·600	0·850
17	0·106	0·356	0·606	0·856
18	0·112	0·362	0·612	0·862
19	0·119	0·369	0·619	0·869
20	0·125	0·375	0·625	0·875
21	0·131	0·381	0·631	0·881
22	0·137	0·387	0·637	0·887
23	0·144	0·394	0·644	0·894
24	0·150	0·400	0·650	0·900
25	0·156	0·406	0·656	0·906
26	0·162	0·412	0·662	0·912
27	0·169	0·419	0·669	0·919
28	0·175	0·425	0·675	0·925
29	0·181	0·431	0·681	0·931
30	0·187	0·437	0·687	0·937
31	0·194	0·444	0·694	0·944
32	0·200	0·450	0·700	0·950
33	0·206	0·456	0·706	0·956
34	0·212	0·462	0·712	0·962
35	0·219	0·469	0·719	0·969
36	0·225	0·475	0·725	0·975
37	0·231	0·481	0·731	0·981
38	0·237	0·487	0·737	0·987
39	0·244	0·494	0·744	0·994
40	0·250	0·500	0·750	1·000

N.B.—To convert Decimal Fractions of an Acre into Roods and Perches, multiply the decimal first by 4 and then by 40, preserving the same number of decimals in the product.

Example 1.

633·357 Acres.
4
1·428
40
A. R. P. ..... 17·120
633 1 17

Example 2.

527·013 Acres.
4
·052
40
A. R. P. ..... 2·080
527 0 2

PARISH OF CUMBERNAULD,

IN THE

COUNTY OF DUMBARTON (DETACHED).

No. of Sheet.	No. on Plan.	Area in Acres.	Description.
XIXA. 12.	1	1·470	Meadow, half of River Kelvin, &c.
,,	2	·468	Plantation, slope, & half of river.
,,	3	1·298	Meadow, half of River Kelvin, &c.
,,	4	·449	Plantation, slope, & half of river.
,,	5	·993	Meadow, half of River Kelvin, &c.
,,	6	·482	Plantation, slope, & half of river.
,,	7	·905	Meadow, half of River Kelvin, &c.
,,	8	·278	Plantation, slope, & half of river.
,,	9	15·382	Meadow, half of Back Drain, &c.
XX. 9.	10	13·709	Meadow, half of Bonny Water, &c.
,,	11	3·449	Meadow, half of Back Drain, &c.
,,	12	·153	Plantation & half of Back Drain.
,,	13	·911	Plantation & half of Back Drain.
,,	14	·341	Meadow & half of Back Drain.
,,	15	2·927	Arable & half of Back Drain.
,,	16	4·662	Plantation, half of water, &c.
,,	17	1·494	Occupation road, &c.
,,	18	1·005	Houses, gardens, &c.
,,	19	1·195	Towing path.
,,	20	1·488	Plantation half of Back Drain, &c.
,,	21	1·901	Arable, half of Bonny Water, &c.
,,	22	·023	House.
,,	23	·247	House, garden, &c.
,,	24	31·518	Arable, half of Back Drain, &c.
,,	25	·913	Occupation road, &c.
,,	26	·289	Waste ground & half of water.
,,	27	1·324	Meadow, half of Bonny Water, &c.
,,	28	305	Waste ground & slope.
,,	29	1·064	Waste ground, half of water, &c.
,,	30	7·967	Arable & road.
,,	31	·070	Plantation.
,,	32	·073	Plantation.
,,	33	2·774	Rough pasture, road, slope, &c.
,,	34	7·892	Meadow, half of Bonny Water, &c.
,,	35	2·803	Meadow, half of River Kelvin, &c.
,,	36	·355	House, garden, &c.
,,	37	·322	House, gardens, &c.
,,	38	4·764	Rough pasture, half of water, &c.
,,	39	2·182	Plantation & half of Back Drain.
,,	40	5·414	Meadow, half of Back Drain, &c.
		125·259	*Carried forward.*

No. of Sheet.	No. on Plan.	Area in Acres.	Description.
		125·259	*Brought forward.*
XX. 9.	41	2·081	Plantation & half of Back Drain.
,,	42	2·470	Waste ground, shed, &c.
,,	43	3·503	Rough pasture & half of Back Drain.
,,	44	·473	Netherwood Colliery, houses, &c.
,,	45	·583	Iron foundry & waste ground.
,,	46	7·900	Arable, road, slope, coal mine, &c.
,,	47	1·426	Plantation, half of Back Drain, &c.
,,	48	4·366	Meadow, half of Back Drain, &c.
,,	49	1·277	Waste ground & road.
,,	50	1·820	Limekilns, waste ground, &c.
,,	51	9·600	Arable, road, & slope.
,,	52	·855	Brushwood, trees, & slope.
,,	53	3·604	Arable, road, & slope.
,,	54	7·780	Arable, half of Back Drain, &c.
,,	55	7·049	Arable.
,,	56	·270	Houses, gardens, &c.
,,	57	·187	Occupation road.
,,	58	·122	House, &c.
,,	59	·833	Plantation, slope, &c.
,,	60	4·186	Arable, half of Back Drain, &c.
,,	61	8·876	Arable.
,,	62	·484	Plantation.
,,	63	4·622	Arable.
,,	64	·123	Plantation.
,,	65	1·154	Occupation road, &c.
,,	66	7·278	Arable.
,,	67	2·800	Arable.
,,	68	·201	Plantation.
,,	69	·203	Plantation.
,,	70	1·942	Limestone pit, waste ground, &c.
,,	71	·181	Plantation.
,,	72	1·253	Arable.
,,	73	1·504	Netherwood, homestead, &c.
,,	74	·138	Plantation.
,,	75	·060	Plantation.
,,	76	·213	Netherwood, houses, garden, &c.
,,	77	·072	Plantation.
,,	78	6·087	Arable, road, slope, & pool.
,,	79	3·818	Arable.
,,	80	·172	Plantation, &c.
,,	81	·087	Plantation.
,,	82	·198	Plantation.
,,	83	11·273	Arable.
,,	84	1·788	Arable.
,,	85	1·039	Plantation, road, & slope.
,,	86	13·210	Arable.
,,	87	·060	Plantation & slope.
,,	88	·073	Plantation & slope.
,,	89	11·904	Arable & slope.
,,	90	3·084	Parish road.
		269·541	*Carried forward.*

No. of Sheet.	No. on Plan.	Area in Acres.	Description.
		269·541	*Brought forward.*
XX. 9.	91	1·103	Plantation, road, & slope.
,,	92	·675	Occupation road.
,,	93	·154	Plantation.
,,	94	10·111	Arable.
,,	95	30·647	Arable, half of Back Drain, &c.
,,	96	·231	House, gardens, &c.
,,	97	1·920	Plantation, road, tram road, &c.
,,	98	5·989	Netherwood Quarry, &c.
,,	99	3·233	Arable & road.
,,	100	·735	Waste ground, road, slope, &c.
,,	101	2·458	Arable & slope.
,,	102	1·069	Plantation.
,,	103	9·889	Arable.
,,	104	10·464	Arable.
,,	105	11·762	Arable.
XX. 10.	106	1·198	Brushwood, slope, road, &c.
,,	107	18·405	Wood, road, & slope.
,,	108	7·468	Arable.
,,	109	8·989	Arable.
,,	110	2·069	Arable.
,,	111	1·078	Woody slope.
,,	112	·251	Wood.
,,	113	·375	Waste ground & slope.
,,	114	·883	Occupation road, &c.
,,	115	3·245	Arable.
,,	116	·232	Whinny pasture & trees.
,,	117	6·430	Arable, road, & slope.
,,	118	7·013	Arable, slope, & footpath.
,,	119	·386	Castlecary Station, garden, &c.
,,	120	·065	Shed.
,,	121	·313	Occupation road.
,,	122	·463	House & garden.
,,	123	1·362	Waste ground, &c.
,,	124	·243	Occupation road.
,,	125	·604	Houses, garden, shed, &c.
,,	126	·855	Castlecary House, garden, &c.
,,	127	·696	Arable, trees, & footpath.
,,	128	·110	House, &c.
,,	129	·253	Waste ground.
,,	130	·488	Wood & slope.
,,	131	·968	Wood, slope, & tram road.
,,	132	9·827	Arable & slope.
,,	133	·726	Garnhall, homestead, garden, &c.
,,	134	1·264	Arable.
,,	135	6·107	Arable.
,,	136	8·591	Arable & trees.
,,	137	3·607	Castlecary Lime Works, &c.
XIXA. 15.	138	13·506	Meadow, half of River Kelvin, &c.
,,	139	9·748	Meadow & half of drain.
,,	140	6·626	Meadow, half of River Kelvin, &c.
		484·425	*Carried forward.*

No. of Sheet.	No. on Plan.	Area in Acres.	Description.
		484·425	*Brought forward.*
XIXA. 15.	141	5·113	Meadow & half of drain.
,,	142	·447	Plantation.
,,	143	1·729	Arable, road, slope, &c.
,,	144	·718	Old pit & waste ground.
,,	145	2·499	Arable & half of River Kelvin.
,,	146	·112	Plantation & half of River Kelvin.
,,	147	5·709	Ornamental ground, trees, &c.
,,	148	·254	Plantation & half of River Kelvin.
,,	149	1·402	Arable & half of River Kelvin.
,,	150	·160	Railway (private).
,,	151	·181	Houses, garden, &c.
,,	152	·388	Parish road.
,,	153	·677	Towing path, &c.
,,	154	·618	Occupation road, &c.
,,	155	·589	Houses, gardens, &c.
,,	156	·669	Houses, gardens, &c.
,,	157	5·161	Arable.
,,	158	·402	Auchinstarry, homestead, &c.
,,	159	7·124	Arable.
,,	160	4·799	Arable & half of River Kelvin.
,,	161	1·082	Waste ground (depôt).
,,	162	3·232	Arable.
,,	163	·580	Langhill, homestead, garden, &c.
,,	164	7·913	Arable, half of River Kelvin, &c.
,,	165	1·369	Occupation road.
,,	166	6·428	Arable & road.
,,	167	10·648	Meadow & half of drain.
,,	168	6·148	Arable, slope, & towing path.
,,	169	12·159	Ornamental ground & trees.
,,	170	5·927	Ornamental ground, slope, & trees.
,,	171	·070	House (Nether Croy).
,,	172	·834	Ornamental ground, road, &c.
,,	173	·272	Shrubbery & trees.
,,	174	·744	Plantation & footpath.
,,	175	·985	Gardens, conservatory, &c.
,,	176	·387	Offices, &c.
,,	177	·530	Occupation road, &c.
,,	178	1·063	Pasture, road, & trees.
,,	179	·134	Garden.
,,	180	·091	House, &c.
,,	181	·154	Pasture.
,,	182	·936	Plantation & slope.
,,	183	·073	Plantation.
,,	184	31·442	Rough rocky pasture, road, &c.
,,	185	3·138	Arable, road, & slope.
,,	186	1·604	Arable & road.
,,	187	9·211	Arable.
,,	188	2·394	Rough heathy pasture & road.
,,	189	·414	Occupation road.
,,	190	2·543	Arable.
		635·681	*Carried forward.*

No. of Sheet.	No. on Plan.	Area in Acres.	Description.
		635·681	*Brought forward.*
XIXA. 15.	191	15·241	Ornamental ground & trees.
,,	192	·153	Dam.
XIXA. 16.	193	·853	Plantation & half of River Kelvin.
,,	194	1·517	Meadow, half of River Kelvin, &c.
,,	195	·333	Plantation, half of river, &c.
,,	196	1·053	Meadow, half of River Kelvin, &c.
,,	197	·300	Plantation, half of river, &c.
,,	198	1·033	Meadow, half of River Kelvin, &c.
,,	199	·332	Plantation, half of river, &c.
,,	200	1·147	Meadow, half of River Kelvin, &c.
,,	201	·410	Plantation, half of river, &c.
,,	202	1·237	Meadow, half of River Kelvin, &c.
,,	203	·501	Plantation, half of river, &c
,,	204	1·373	Meadow, half of River Kelvin, &c.
,,	205	·497	Plantation, half of river, &c.
,,	206	1·312	Meadow, half of River Kelvin, &c.
,,	207	·485	Plantation, half of river, &c.
,,	208	58·266	Forth & Clyde Canal (part of).
,,	209	14·288	Meadow, part of Back Drain, &c.
,,	210	5·889	Arable, half of Back Drain, &c.
,,	211	·251	Plantation & slope.
,,	212	5·560	Meadow & half of Back Drain.
,,	213	6·001	Meadow & half of Back Drain
,,	214	1·644	Rough heathy pasture.
,,	215	2·231	Plantation & slope.
,,	216	2·224	Meadow, half of Back Drain, &c.
,,	217	4·927	Wood.
,,	218	2·746	Meadow & half of Back Drain.
,,	219	14·407	Meadow, half of Back Drain, &c.
,,	220	15·761	Arable & road.
,,	221	·636	Houses, garden, &c.
,,	222	·662	Plantation, slope, &c.
,,	223	·048	Railway (private).
,,	224	·088	Plantation & slope.
,,	225	·802	Meadow & half of River Kelvin.
,,	226	·053	Railway (private).
,,	227	2·816	Meadow & half of River Kelvin.
,,	228	1·404	Rough pasture, slope, & bushes.
,,	229	1·594	Towing path, &c.
,,	230	·237	Pasture & slope.
,,	231	1·203	Plantation, half of river, &c.
,,	232	·176	Plantation, half of river, &c.
,,	233	3·717	Arable & half of River Kelvin.
,,	234	4·425	Arable, part of Back Drain, &c.
,,	235	·808	Pasture, half of Back Drain, &c.
,,	236	6·430	Arable, half of Back Drain, &c.
,,	237	12·903	Arable & half of Back Drain.
,,	238	1·650	Arable.
,,	239	5·316	Wood.
,,	240	12·933	Arable & road.
		855·554	*Carried forward.*

No. of Sheet.	No. on Plan.	Area in Acres.	Description.
		855·554	*Brought forward.*
XIXA. 16.	241	11·139	Arable.
,,	242	8·727	Arable & road.
,,	243	5·169	Arable.
,,	244	·590	Pasture.
,,	245	5·381	Meadow.
,,	246	9·046	Arable.
,,	247	9·354	Arable.
,,	248	6·485	Meadow.
,,	249	7·473	Arable.
,,	250	·066	Occupation road.
,,	251	52·006	Edinburgh & Glasgow Railway.
,,	252	1·629	Wood.
,,	253	1·645	Wood & slope.
,,	254	9·137	Meadow & bushes.
,,	255	11·465	Wood & slope.
,,	256	5·013	Arable.
,,	257	·227	Plantation.
,,	258	3·590	Public road.
,,	259	3·468	Meadow, half of River Kelvin, &c.
,,	260	·895	Wood & slope.
,,	261	26·518	Wood, slope, rocks, & road.
,,	262	70·559	Rough rocky pasture, slope, &c.
,,	263	·287	Garden.
,,	264	·149	Wood.
,,	265	1·978	Pasture & slope.
,,	266	5·604	Rough rocky pasture & slope.
,,	267	7·268	Arable & plantation.
,,	268	·127	Plantation.
,,	269	·060	Occupation road.
,,	270	10·693	Arable, slope, & trees.
,,	271	8·156	Arable & slope.
,,	272	·356	Occupation road.
,,	273	1·003	Wester Dullatur, homestead, &c.
,,	274	·524	Gardens, &c.
,,	275	·250	Occupation road & pool.
,,	276	·483	Plantation & slope.
,,	277	4·837	Arable & slope.
,,	278	9·688	Arable & slope.
,,	279	9·491	Arable, slope, & trees.
,,	280	·240	Arable.
,,	281	8·263	Arable.
,,	282	1·071	Ornamental ground, trees, &c.
,,	283	·040	House, &c. (Easter Dullatur).
,,	284	1·376	Wood, road, & slope.
,,	285	·642	Pasture.
,,	286	·085	Old occupation road.
,,	287	·938	Pasture.
,,	288	2·768	Wood, slope, & old quarry.
,,	289	1·222	Pasture & trees.
,,	290	·768	Offices, garden, ruins, &c.
		1183·503	*Carried forward.*

No. of Sheet.	No. on Plan.	Area in Acres.	Description.
		1183·503	*Brought forward.*
XIXA. 16.	291	2·499	Arable & slope.
,,	292	1·740	Pasture, slope, trees, whins, &c.
,,	293	1·043	Wood & slope.
,,	294	·687	Waste ground, old limekilns, &c.
,,	295	1·293	Pasture, slope, & half of burn.
,,	296	·716	Quarry, &c.
,,	297	2·565	Arable.
,,	298	8·817	Pasture & whins.
,,	299	·170	Wood & slope.
,,	300	3·917	Arable.
,,	301	23·599	Wood, slope, part of burn, &c.
,,	302	10·526	Pasture.
,,	303	11·410	Pasture.
,,	304	14·758	Arable & slope.
,,	305	16·136	Rough heathy pasture.
,,	306	·600	Plantation.
,,	307	·486	Plantation.
,,	308	6·548	Arable & road.
,,	309	7·675	Arable, road, house, & whins.
,,	310	·099	Occupation road.
,,	311	4·063	Arable & road.
,,	312	12·127	Arable.
,,	313	·285	Plantation.
,,	314	10·951	Arable.
,,	315	8·715	Arable.
,,	316	1·981	Ornamental ground & trees.
,,	317	·872	Dullatur House, homestead, &c.
,,	318	·497	Ornamental ground, &c.
,,	319	1·220	Occupation road.
,,	320	1·634	Garden, &c.
,,	321	13·070	Arable.
,,	322	6·478	Arable.
,,	323	·397	Wood, slope, & rocks.
,,	324	·045	Lodge, garden, &c.
,,	325	3·546	Arable.
,,	326	·310	Glenhead, house, gardens, &c.
,,	327	3·135	Arable.
,,	328	15·377	Arable & slope.
,,	329	8·641	Parish road.
,,	330	·793	Pasture, old sand pit, & pool.
,,	331	4·544	Arable & road.
,,	332	·696	Arable.
,,	333	·096	Occupation road.
,,	334	·300	Arable.
,,	335	·409	Muirhead, houses, garden, &c.
,,	336	1·287	Arable.
,,	337	4·798	Arable.
,,	338	4·067	Arable.
,,	339	5·537	Arable.
,,	340	·938	Dam.
		1415·596	*Carried forward.*

No. of Sheet.	No. on Plan.	Area in Acres.	Description.
		1415·596	*Brought forward.*
XIXA. 16.	341	·089	Arable.
,,	342	·320	Croyhill, homestead & garden.
,,	343	·299	Pasture & footpath.
,,	344	15·756	Pasture, rocks, trees, & slope.
,,	345	9·410	Pasture.
,,	346	6·485	Arable.
,,	347	5·327	Arable.
,,	348	7·210	Arable & slope.
,,	349	·887	Plantation.
,,	350	·547	Dykehead, homestead, garden, &c.
,,	351	·189	Plantation.
,,	352	4·757	Plantation.
,,	353	21·390	Arable & trees.
,,	354	11·055	Arable, road, & quarry.
XX. 13.	355	14·336	Arable & road.
,,	356	7·104	Arable & road.
,,	357	15·287	Arable & trees.
,,	358	1·483	Arable.
,,	359	·414	Hirst, houses, gardens, &c.
,,	360	12·346	Wood, road, & slope.
,,	361	11·207	Arable.
,,	362	8·856	Arable.
,,	363	5·079	Plantation & slope
,,	364	3·162	Arable & slope.
,,	365	5·895	Arable, road, & slope.
,,	366	15·351	Arable, road, & slope.
,,	367	9·969	Arable.
,,	368	1·165	Waste ground.
,,	369	·371	Waste ground & slope.
,,	370	·269	Waste ground, road, & slope.
,,	371	4·337	Wood & slope.
,,	372	8·529	Arable.
,,	373	11·895	Arable, road, & slope.
,,	374	22·057	Arable, road, pool, & brushwood.
,,	375	12·701	Wood, road, slope, &c.
,,	376	·249	Pasture & slope.
,,	377	1·066	Pasture, slope, & trees.
,,	378	·770	Arniebog, homestead, garden, &c.
,,	379	12·461	Arable, waste ground, & old shaft.
,,	380	1·609	Arable, slope, & pool.
,,	381	·210	House, garden, &c.
,,	382	4·752	Arable.
,,	383	1·738	Arable & slope.
,,	384	5·487	Parish road.
,,	385	17·472	Arable & pool.
,,	386	·657	Plantation & slope.
,,	387	5·271	Arable & slope.
,,	388	7·017	Arable & slope.
,,	389	6·169	Arable.
,,	390	10·569	Arable.
		1746·627	*Carried forward.*

No. of Sheet.	No. on Plan.	Area in Acres.	Description.
		1746·627	*Brought forward.*
XX. 13.	391	·165	Occupation road & pond.
,,	392	·742	Tollpark, homestead & garden.
,,	393	5·617	Arable & road.
,,	394	7·987	Arable.
,,	395	10·708	Arable & pools.
,,	396	7·666	Arable.
,,	397	7·890	Arable.
,,	398	14·270	Arable.
,,	399	·132	Cumbernauld T.P., garden, &c.
,,	400	7·344	Arable.
,,	401	·556	Marsh, brushwood, slope, &c.
,,	402	14·171	Arable.
,,	403	10·997	Arable & slope.
,,	404	·825	Stackyard, slope, & trees.
,,	405	1·361	Westerwood, homestead, &c.
,,	406	9·240	Arable, road, & slope.
,,	407	16·016	Arable, road, & slope.
,,	408	·182	Pasture, slope, & pond.
,,	409	7·427	Arable.
,,	410	·727	Plantation.
,,	411	8·930	Arable.
,,	412	·411	Occupation road.
,,	413	10·483	Arable & pool.
,,	414	3·451	Arable, road, & slope.
,,	415	1·692	Marsh (Loch Bar).
,,	416	10·861	Arable.
,,	417	8·503	Arable.
,,	418	12·637	Arable.
,,	419	10·119	Arable.
,,	420	6·995	Arable & road.
,,	421	13·313	Arable.
,,	422	9·607	Arable & road.
,,	423	11·569	Arable, road, & pool.
,,	424	1·721	Arable, road, & ruin.
,,	425	·253	Faulds Cottage, garden, &c.
,,	426	7·274	Arable.
,,	427	5·365	Arable.
,,	428	19·356	Plantation & road.
,,	429	25·556	Plantation & road.
,,	430	67·925	Plantation & road.
,,	431	5·187	Rough pasture, slope, road, &c.
,,	432	18·300	Arable & road.
,,	433	15·668	Arable & road.
,,	434	1·241	Plantation & road.
,,	435	·222	Occupation road.
,,	436	·788	Mainhead, homestead, garden, &c.
,,	437	10·599	Arable, slope, & quarry.
,,	438	12·725	Arable.
,,	439	13·489	Arable.
,,	440	·873	Inn Farm, house, garden, &c.
		2185·763	*Carried forward.*

No of Sheet.	No. on Plan.	Area in Acres.	Description.
		2185·763	*Brought forward.*
XX. 13.	441	1·523	Inn Farm, homestead, gardens, &c.
,,	442	11·248	Arable, road, & trees.
,,	443	12·250	Plantation.
,,	444	41·716	Ornamental ground & trees.
,,	445	·977	Plantation.
,,	446	·945	Ornamental ground.
,,	447	·885	Wardpark, cottage, garden, &c.
,,	448	·614	Plantation.
,,	449	1·890	Ornamental ground.
,,	450	1·041	Plantation, road, shed, &c.
,,	451	·202	Waste ground & slope.
,,	452	32·755	Arable.
,,	453	65·409	Arable & road.
,,	454	·128	Occupation road.
,,	455	17·426	Arable & trees.
,,	456	·398	Occupation road.
,,	457	43·024	Ornamental ground & trees.
,,	458	·476	Public road.
,,	459	15·255	Pasture, slope, part of burn, &c.
,,	460	·122	Pasture slope.
,,	461	·178	Pasture slope.
XX. 14.	462	12·628	Arable & road.
,,	463	·347	Occupation road & old limekiln.
,,	464	·049	House & garden.
,,	465	62·052	Arable & trees.
,,	466	28·128	Wood, slope, road, brushwood, &c.
,,	467	2·536	Arable, slope, trees, & pool.
,,	468	·098	Rough pasture & slope.
,,	469	3·102	Red Burn (half of), &c.
,,	470	·249	Rough pasture.
,,	471	4·802	Arable & trees.
,,	472	8·558	Wood, slope, & rocks.
,,	473	·522	Arable.
,,	474	2·087	Arable, slope, & bushes.
,,	475	·179	Pasture, slope, & rocks.
,,	476	·255	Woody slope & rocks.
,,	477	·528	Rough pasture & slope.
,,	478	8·318	Arable, slope, & trees.
,,	479	·291	Woody slope.
,,	480	9·431	Arable & trees.
,,	481	·793	Walton Burn (half of).
,,	482	1·827	Wood, slope, & rocks.
,,	483	1·333	Arable.
,,	484	·407	Glen Cottage, garden, &c.
,,	485	17·431	Rough pasture, slope, trees, &c.
,,	486	7·340	Arable.
,,	487	6·866	Arable.
,,	488	10·709	Arable.
,,	489	6·556	Arable.
,,	490	10·379	Arable.
		2642·026	*Carried forward.*

No. of Sheet.	No. on Plan.	Area in Acres.	Description.
		2642·026	*Brought forward.*
XX. 14.	491	·151	Rough pasture, slope, rocks, &c.
,,	492	·513	Plantation.
,,	493	·342	Occupation road.
,,	494	1·130	Arable.
,,	495	·412	North Whitelees, homestead, &c.
,,	496	11·050	Arable, pond, part of burn, &c.
,,	497	8·404	Arable & footpath.
,,	498	1·839	Wood, slope, part of burn, &c.
,,	499	14·596	Arable, slope, & footpath.
,,	500	·217	Plantation.
,,	501	7·900	Arable & road.
,,	502	7·866	Arable & road.
,,	503	8·126	Arable, slope, part of burn, &c.
,,	504	·110	Pasture & half of burn.
,,	505	·677	Rough pasture, half of burn, &c.
,,	506	·180	Rough pasture, half of burn, &c.
,,	507	1·874	Wood, slope, & half of burn.
XXV. 3.	508	1·013	Tram road.
,,	509	3·346	Plantation.
,,	510	9·567	Arable, rocks, & trees.
,,	511	·180	Plantation.
,,	512	·764	Plantation & slope.
,,	513	33·899	Rough rocky pasture, slope, &c.
,,	514	9·266	Wood & rocks.
,,	515	20·523	Rough rocky pasture & slope.
,,	516	·321	Rough pasture & marsh.
,,	517	·601	Woody slope.
,,	518	2·141	Pasture, slope, & marsh.
,,	519	·082	Occupation road.
,,	520	6·011	Pasture & whins.
,,	521	1·238	Wood & rocks.
,,	522	·090	Occupation road.
,,	523	·196	Plantation.
,,	524	3·862	Turnpike road.
,,	525	3·128	Arable, slope, & rocks.
,,	526	·087	Plantation & slope.
,,	527	·777	Rough pasture & rocks.
,,	528	1·372	Pasture & slope.
,,	529	1·100	Rough pasture, road, & slope.
,,	530	3·256	Rough pasture, marsh, slope, &c.
,,	531	·472	Pasture.
,,	532	8·421	Arable, slope, trees, & rocks.
,,	533	1·352	Arable.
,,	534	·358	Over Croy Cottage, garden, &c.
,,	535	·111	Pasture.
,,	536	·484	Pasture.
,,	537	·900	Arable.
,,	538	·600	Over Croy, homestead, gardens, &c.
,,	539	8·476	Arable.
,,	540	8·431	Arable.
		2839·838	*Carried forward.*

No. of Sheet.	No. on Plan.	Area in Acres.	Description.
		2839·838	*Brought forward.*
XXV. 3.	541	9·344	Arable.
,,	542	16·000	Pasture & footpath.
,,	543	1·166	Arable.
,,	544	18·553	Wood, slope, rocks, road, &c.
,,	545	·302	Cuilmuir, house, garden, &c.
,,	546	15·650	Arable & slope.
,,	547	1·241	Wood & rocks.
,,	548	2·157	Pasture & rocks.
,,	549	·425	Wood, rocks, & whins.
,,	550	6·871	Arable, slope, & trees.
,,	551	·705	Meadow & slope.
,,	552	·135	Occupation road.
,,	553	1·911	Arable.
,,	554	2·002	Arable, slope, & rocks.
,,	555	2·696	Meadow.
,,	556	5·085	Meadow, trees, & half of burn.
,,	557	7·119	Arable.
,,	558	6·138	Arable, slope, & half of burn.
,,	559	·438	Rough pasture, slope, &c.
,,	560	·450	Over Croy, homestead, garden, &c.
,,	561	12·415	Arable & road.
,,	562	·258	Dumback, house, garden, &c.
,,	563	·757	Quarry, road, &c.
,,	564	·217	House, gardens, &c.
,,	565	4·193	Arable.
,,	566	6·120	Arable & footpath.
,,	567	12·966	Arable, half of Board Burn, &c.
,,	568	·162	Pasture, slope, & trees.
,,	569	·168	Dam.
,,	570	·288	Old lint or spade mill, &c.
,,	571	·310	Drumglass Cottage, garden, &c.
,,	572	·570	Arable, slope, & trees.
,,	573	·167	Arable & footpath.
,,	574	·328	Pasture & slope.
,,	575	4·844	Arable, road, slope, & whins.
,,	576	3·316	Arable, half of Board Burn, &c.
,,	577	5·660	Arable, road, & slope.
,,	578	·190	Drumglass, homestead & garden.
,,	579	1·897	Arable & trees.
,,	580	15·971	Arable, road, & half of burn.
,,	581	2·755	Arable, road, half of burn, &c.
,,	582	·381	Barbegs, homestead, gardens, &c.
,,	583	7·380	Arable, trees, & half of burn.
,,	584	7·288	Arable, slope, half of burn, &c.
,,	585	5·497	Arable.
,,	586	3·289	Arable.
,,	587	1·036	Arable.
,,	588	1·041	Waste ground.
,,	589	·269	Rough pasture, slope, &c.
,,	590	4·583	Arable, slope, trees, & footpath.
		3042·542	*Carried forward.*

No. of Sheet.	No. on Plan.	Area in Acres.	Description.
		3042·542	*Brought forward.*
XXV. 3.	591	1·022	Rough pasture, slope, & footpath.
,,	592	·129	Pasture slope.
,,	593	·496	Croy Station, garden, &c.
,,	594	·180	Public road.
,,	595	4·008	Arable, waste ground, & slope.
,,	596	·297	Occupation road.
,,	597	·203	Waste ground, road, & slope.
,,	598	·574	Flax mill, &c.
,,	599	4·285	Parish road.
,,	600	3·550	Pasture.
,,	601	·310	Croymill, house, garden, &c.
,,	602	28·111	Arable & half of Moss Water.
,,	603	·043	Waste ground & half of water.
,,	604	9·911	Arable & road.
,,	605	21·368	Arable & road.
,,	606	·241	Pasture, half of Moss Water, &c.
,,	607	21·462	Arable, half of Moss Water, &c.
,,	608	2·232	Occupation road.
,,	609	3·438	Rough pasture, slope, road, &c.
,,	610	1·364	Arable.
,,	611	·746	Homestead, &c. (Smithstown).
,,	612	·289	Garden, &c.
,,	613	·510	Occupation road.
,,	614	16·471	Arable, rocks, & footpath.
XXV. 4.	615	24·247	Pasture, rocks, whins, & footpath.
,,	616	·478	Waste ground.
,,	617	12·855	Rough heathy pasture, slope, &c.
,,	618	3·641	Arable.
,,	619	1·356	Rough heathy pasture & slope.
,,	620	·426	Plantation & slope.
,,	621	1·312	Pasture, slope, & rocks.
,,	622	9·718	Arable.
,,	623	1·519	Plantation.
,,	624	11·650	Arable & pool.
,,	625	11·046	Arable & trees.
,,	626	12·103	Arable.
,,	627	2·645	Rough heathy pasture.
,,	628	15·214	Rough heathy pasture & quarry.
,,	629	9·002	Wood & footpath.
,,	630	·425	Wood.
,,	631	6·137	Arable & road.
,,	632	·804	Rough pasture, slope, bushes, &c.
,,	633	10·669	Arable.
,,	634	·888	Rough pasture & rocks.
,,	635	12·340	Arable.
,,	636	5·660	Arable.
,,	637	6·051	Arable.
,,	638	21·349	Rough heathy pasture, slope, &c.
,,	639	1·962	Plantation.
,,	640	11·006	Arable.
		3358·285	*Carried forward.*

No. of Sheet.	No. on Plan.	Area in Acres.	Description.
		3358·285	*Brought forward.*
XXV. 4.	641	1·734	Plantation.
,,	642	10·637	Arable.
,,	643	11·406	Arable & trees.
,,	644	15·507	Arable.
,,	645	16·061	Arable.
,,	646	9·434	Arable.
,,	647	4·313	Occupation road.
,,	648	10·929	Arable.
,,	649	27·073	Arable.
,,	650	12·625	Arable.
,,	651	·211	Waste ground.
,,	652	·282	Arable.
,,	653	9·618	Arable.
,,	654	·160	House & garden.
,,	655	·596	Plantation.
,,	656	·388	Occupation road.
,,	657	8·973	Arable & road.
,,	658	13·607	Arable & slope.
,,	659	5·680	Arable & road.
,,	660	·467	Plantation.
,,	661	·741	Auchenbee, homestead, &c.
,,	662	·293	Plantation.
,,	663	·238	Garden, &c.
,,	664	10·222	Arable & road.
,,	665	9·524	Arable.
,,	666	·577	Plantation.
,,	667	5·253	Arable.
,,	668	7·832	Arable.
,,	669	10·688	Arable & road.
,,	670	1·149	Plantation & pool.
,,	671	10·261	Arable.
,,	672	·271	Plantation.
,,	673	10·256	Arable.
,,	674	8·327	Arable.
,,	675	·342	Waste ground (double fence).
,,	676	15·999	Arable, waste ground, & old shaft.
,,	677	1·175	Arable.
,,	678	·129	Occupation road.
,,	679	·892	Airdriehead, homestead, &c.
,,	680	12·005	Arable.
,,	681	11·888	Arable & road.
,,	682	·827	Pasture, road, & slope.
,,	683	16·004	Arable.
,,	684	16·121	Arable.
,,	685	·201	Waste ground & gravel pit.
,,	686	·216	Waste ground, ruin, & slope.
,,	687	7·940	Arable & road.
,,	688	2·677	Plantation.
,,	689	9·092	Arable & road.
,,	690	8·638	Arable.
		3697·764	*Carried forward.*

No. of Sheet.	No. on Plan.	Area in Acres.	Description.
		3697·764	*Brought forward.*
XXV. 4.	691	1·373	Arable.
,,	692	3·204	Rough pasture & slope.
,,	693	14·152	Arable.
,,	694	·532	Rough pasture & slope.
,,	695	·840	Plantation.
,,	696	·713	Meadow, slope, & whins.
,,	697	12·004	Arable & road.
,,	698	13·814	Arable.
,,	699	4·491	Arable & pool.
,,	700	10·988	Arable.
,,	701	·985	Plantation.
,,	702	7·181	Arable.
,,	703	5·114	Parish road.
,,	704	·626	Craighalbert, homestead, &c.
,,	705	·290	Occupation road.
,,	706	·599	Arable, slope, & footpath.
,,	707	2·584	Plantation, slope, & footpath.
,,	708	·044	Plantation.
,,	709	7·879	Arable.
,,	710	1·618	Arable.
,,	711	7·051	Whinny pasture, slope, & rocks.
,,	712	·539	Arable.
,,	713	8·098	Arable & road.
,,	714	13·050	Arable.
,,	715	·302	Occupation road.
,,	716	3·701	Plantation.
,,	717	9·712	Arable.
,,	718	1·485	Rough pasture.
,,	719	1·244	Plantation.
,,	720	·381	Pasture.
,,	721	3·630	Plantation.
,,	722	14·691	Arable.
,,	723	14·054	Arable.
,,	724	9·501	Arable.
,,	725	5·162	Meadow, trees, & pond.
,,	726	·448	Old quarry.
,,	727	22·216	Arable.
,,	728	2·663	Plantation.
,,	729	12·737	Arable.
,,	730	17·445	Arable.
,,	731	22·005	Arable.
,,	732	2·035	Plantation.
,,	733	6·260	Arable.
,,	734	6·529	Arable.
,,	735	9·982	Arable & road.
,,	736	6·106	Arable.
,,	737	6·405	Arable.
,,	738	9·603	Arable.
,,	739	2·588	Houses, gardens, &c.
,,	740	·110	Pond.
		4006·528	*Carried forward.*

No. of Sheet.	No. on Plan.	Area in Acres.	Description.
		4006·528	*Brought forward.*
XXV. 4.	741	·279	Pasture.
,,	742	·218	Plantation.
,,	743	·498	House, gardens, &c.
,,	744	·822	Arable.
,,	745	·740	Parish road.
,,	746	·618	Houses, gardens, &c.
,,	747	8·114	Arable.
,,	748	7·958	Arable.
,,	749	1·620	Plantation.
,,	750	·877	Rough pasture & slope.
,,	751	1·339	Plantation.
,,	752	1·070	Rough pasture.
,,	753	31·064	Arable.
,,	754	6·882	Plantation.
,,	755	13·059	Arable.
,,	756	·071	Plantation.
,,	757	7·173	Arable.
,,	758	7·928	Arable.
,,	759	11·263	Arable.
,,	760	·498	Broomknowes, homestead, &c.
,,	761	9·612	Arable.
,,	762	1·441	Plantation.
XXVI. 1.	763	13·274	Arable.
,,	764	26·288	Arable, road, & trees.
,,	765	2·035	Parish road.
,,	766	2·708	Houses, gardens, &c.
,,	767	·215	Pasture.
,,	768	·512	Arable.
,,	769	3·825	Ornamental ground, slope, &c.
,,	770	19·313	Ornamental ground, slope, &c.
,,	771	·908	Wood, slope, & part of Bog Stank.
,,	772	20·336	Wood, road, & slope.
,,	773	·279	Kennel, summer house, garden, &c.
,,	774	·610	Ornamental ground & road.
,,	775	5·115	Wood, slope, & part of burn.
,,	776	·189	Brushwood slope.
,,	777	11·830	Arable.
,,	778	1·396	Carriekstone, homestead, &c.
,,	779	·499	Arable.
,,	780	13·585	Arable, road, & pool.
,,	781	6·164	Arable.
,,	782	8·070	Arable.
,,	783	12·037	Arable.
,,	784	·536	Occupation road.
,,	785	·111	Plantation.
,,	786	·090	Pasture & footpath.
,,	787	·447	Manse, ornamental ground, &c.
,,	788	·624	Church, burial ground, &c.
,,	789	·462	Plantation, road, & slope.
,,	790	·735	Gardens, &c.
		4271·865	*Carried forward.*

No. of Sheet.	No. on Plan.	Area in Acres.	Description.
		4271·865	*Brought forward.*
XXVI. 1.	791	2·391	Arable.
,,	792	3·339	Houses, gardens, &c.
,,	793	1·013	Arable.
,,	794	2·518	Houses, gardens, &c.
,,	795	3·241	Houses, gardens, &c.
,,	796	·687	Houses, gardens, &c.
,,	797	·294	Waste ground.
,,	798	3·584	Pasture & footpath.
,,	799	·564	Parish road.
,,	800	6·049	Arable, part of Bog Stank, &c.
,,	801	·253	Parish road.
,,	802	4·430	Houses, gardens, &c.
,,	803	·280	Parish road.
,,	804	1·990	Houses, gardens, &c.
,,	805	·798	Pasture & road.
,,	806	6·315	Houses, gardens, &c.
,,	807	·251	Woody slope & half of Bog Stank.
,,	808	·594	Woody slope.
,,	809	9·327	Ornamental ground, trees, & shed.
,,	810	·250	Ornamental ground, road, &c.
,,	811	2·453	Garden, &c.
,,	812	·501	Ornamental ground, shrubs, &c.
,,	813	·523	Cumbernauld House, offices, &c.
,,	814	·579	Ornamental ground &c.
,,	815	7·771	Wood, part of Bog Stank, &c.
,,	816	4·138	Rough pasture, road, slope, &c.
,,	817	3·339	Arable, slope, part of burn, &c.
,,	818	·098	House, garden, &c.
,,	819	3·474	Waste ground, road, slope, &c.
,,	820	1·281	Wood & slope.
,,	821	·520	Occupation road.
,,	822	1·762	Wood, slope, & rocks.
,,	823	6·526	Arable, slope, & trees.
,,	824	10·725	Arable, slope, & bushes.
,,	825	·484	Low Abronhill, homestead, &c.
,,	826	6·171	Arable & pool.
,,	827	9·546	Arable.
,,	828	14·917	Arable.
,,	829	10·830	Arable.
,,	830	7·752	Arable.
,	831	5·994	Arable & footpath.
,,	832	7·352	Arable.
,,	833	4·190	Arable.
,,	834	6·636	Arable & part of Bog Stank.
,,	835	9·741	Arable, slope, & brushwood.
,,	836	13·152	Plantation & slope.
,,	837	9·184	Arable, half of Bog Stank, &c.
,,	838	3·875	Pasture, shrubs, trees, & footpath.
,,	839	·115	Shrubbery.
,,	840	16·666	Turnpike road.
		4490·328	*Carried forward.*

No. of Sheet.	No. on Plan.	Area in Acres.	Description.
		4490·328	*Brought forward.*
XXVI. 1.	841	7·797	Plantation, slope, road, &c.
,,	842	·399	Occupation road.
,,	843	·159	Braehead, houses, gardens, &c.
,,	844	·173	Occupation road.
,,	845	·387	Gardens, &c.
,,	846	105·924	Ornamental ground, trees, &c.
,,	847	·931	Wood, slope, & rocks.
,,	848	1·107	Pasture, slope, & half of burn.
,,	849	22·072	Wood, slope, half of burn, &c.
,,	850	10·375	Arable & trees.
,,	851	17·970	Arable.
,,	852	8·658	Arable.
,,	853	11·469	Arable.
,,	854	8·892	Arable, road, & slope.
,,	855	8·713	Arable & road.
,,	856	7·143	Arable.
,,	857	·441	Garden.
,,	858	·996	Hole, homestead, garden, &c.
,,	859	·251	Occupation road & pool.
,,	860	2·098	Plantation.
,,	861	5·156	Arable & pool.
,,	862	11·083	Arable & trees.
,,	863	·260	Holehead, house, garden, &c.
,,	864	7·877	Arable & road.
,,	865	1·494	Rough pasture, slope, & bushes.
,,	866	8·972	Arable & slope.
,,	867	12·583	Arable & road.
,,	868	·280	House, garden, &c. (Braehead T.P.)
,,	869	·108	Plantation.
,,	870	1·044	Plantation.
,,	871	3·006	Plantation & road.
,,	872	1·469	Plantation.
,,	873	·647	Pasture, road, & pools.
,,	874	18·121	Arable & footpath.
,,	875	·161	Occupation road.
,,	876	8·660	Plantation.
,,	877	16·966	Arable & footpath.
,,	878	18·822	Wood, slope, part of burn, &c.
,,	879	1·290	Pasture, slope, & half of burn.
,,	880	2·428	Wood, slope, & rocks.
,,	881	16·394	Arable, road, & slope.
,,	882	6·263	Arable & road.
,,	883	9·659	Arable.
,,	884	19·559	Rough heathy pasture, rocks, &c.
,,	885	·058	Pasture.
,,	886	·201	Plantation.
,,	887	12·529	Arable & pool.
,,	888	8·928	Arable.
,,	889	2·069	Plantation.
,,	890	·077	Plantation.
		4902·447	*Carried forward.*

No. of Sheet.	No. on Plan.	Area in Acres.	Description.
		4902·447	*Brought forward.*
XXVI. 1.	891	·282	Plantation.
,,	892	1·446	Plantation.
,,	893	·530	Arable.
,,	894	·471	Muirhouse, house, garden, &c.
,,	895	·722	Arable.
,,	896	5·966	Arable.
,,	897	6·376	Arable.
,,	898	1·768	Plantation.
,,	899	2·632	Houses, gardens, &c.
,,	900	5·516	Plantation.
,,	901	·147	Pasture.
,,	902	6·444	Arable.
,,	903	16·510	Arable.
,,	904	1·010	Kildrum, homestead, garden, &c.
,,	905	·374	Occupation road.
,,	906	1·712	Arable.
,,	907	24·232	Arable, slope, bushes, & footpath.
,,	908	·211	Woody slope.
,,	909	17·840	Arable, slope, & footpath.
,,	910	11·300	Arable.
,,	911	4·511	Arable.
,,	912	1·632	Plantation.
,,	913	6·088	Arable.
,,	914	1·247	Arable.
,,	915	·697	House, garden, &c.
,,	916	23·620	Arable.
,,	917	2·180	Plantation.
,,	918	23·315	Arable.
,,	919	·938	Wood, slope, & part of burn.
,,	920	5·602	Arable.
,,	921	9·922	Arable.
,,	922	1·787	Arable.
XXVI. 2.	923	4·143	Arable & slope.
,,	924	12·509	Arable.
,,	925	·308	Pasture & road.
,,	926	8·127	Arable, slope, & half of burn.
,,	927	·291	Pasture, slope, & half of burn.
,,	928	2·374	Public road.
,,	929	·637	Arable.
,,	930	·150	South Whitelees, house, garden, &c.
,,	931	10·383	Arable, slope, & part of burn.
,,	932	11·132	Arable, slope, & half of burn.
,,	933	1·882	Arable, trees, & half of burn.
,,	934	·983	Pasture, trees, & half of burn.
,,	935	·133	Craighead, house, garden, &c.
,,	936	·171	Pasture, slope, half of burn, &c.
,,	937	12·604	Arable, trees, half of burn, &c.
,,	938	12·668	Arable.
,,	939	8·671	Arable.
,,	940	8·543	Arable.
		5185·184	*Carried forward.*

No. of Sheet.	No. on Plan.	Area in Acres.	Description.
		5185·184	*Brought forward.*
XXVI. 2.	941	·801	Abronhill, homestead, garden, &c.
,,	942	9·219	Arable.
,,	943	9·267	Arable & half of burn.
,,	944	·127	Pasture & half of burn.
,,	945	·126	Pasture.
,,	946	2·994	Arable.
,,	947	1·689	Arable & pool.
,,	948	1·522	Arable.
,,	949	12·135	Rough heathy pasture.
,,	950	2·108	Turnpike road.
,,	951	·484	House & garden
,,	952	·373	Pasture & footpath.
,,	953	4·581	Arable & road.
,,	954	·398	Old quarry.
,,	955	·466	Arable & half of burn.
,,	956	·693	Glenhead Feus, houses, garden, &c.
,,	957	4·683	Arable.
,,	958	2·610	Arable, & half of burn.
,,	959	·301	Public road.
,,	960	1·981	Arable.
,,	961	5·531	Arable.
,,	962	1·231	Occupation road.
,,	963	1·700	Arable.
,,	964	5·391	Arable.
,,	965	7·822	Arable.
,,	966	7·572	Arable.
,,	967	11·116	Arable, slope, half of burn, &c.
,,	968	11·905	Arable.
,,	969	7·501	Arable & footpath.
,,	970	6·142	Arable.
,,	971	11·882	Arable & footpath.
,,	972	·624	Pasture, road, & pool.
,,	973	1·404	Arable.
,,	974	8·248	Arable, slope, half of burn, &c.
,,	975	·559	Rough heathy pasture, &c.
,,	976	13·190	Arable & footpath.
,,	977	13·913	Arable.
,,	978	13·833	Arable.
,,	979	·028	House, &c. (Back O'Bog T.P.)
,,	980	25·048	Arable.
,,	981	·381	Arable.
,,	982	·906	Arable.
,,	983	13·116	Arable & bushes.
,,	984	6·567	Arable, slope, part of burn, &c.
,,	985	10·593	Wood, slope, part of burn, &c.
,,	986	8·478	Wood, slope, & footpath.
,,	987	·312	Pasture & slope.
,,	988	·029	House.
,,	989	·703	Rough heathy pasture, &c.
,,	990	4·251	Arable, road, slope, & footpath.
		5441·718	*Carried forward.*

No. of Sheet.	No. on Plan.	Area in Acres.	Description.
		5441·718	*Brought forward.*
XXVI. 2.	991	11·564	Arable.
,,	992	·646	Rough heathy pasture & rocks.
,,	993	5·059	Wood, slope, rocks, & part of burn
,,	994	9·780	Arable & road.
,,	995	4·721	Arable.
,,	996	·897	Glenhead, homestead, gardens, &c.
,,	997	·729	Arable.
,,	998	5·979	Arable.
,,	999	13·000	Arable.
,,	1000	4·620	Meadow.
,,	1001	2·531	Rough heathy pasture, rocks, &c.
,,	1002	·332	Pasture & part of drain.
,,	1003	6·220	Arable & road.
,,	1004	5·454	Rough heathy pasture, road, &c.
,,	1005	·903	Crowbank, homestead, garden, &c.
,,	1006	5·227	Arable & footpath.
,,	1007	1·690	Rough heathy pasture.
,,	1008	·929	Rough heathy pasture.
,,	1009	3·452	Arable.
,,	1010	14·775	Arable.
,,	1011	11·221	Arable.
,,	1012	15·014	Arable & slope.
,,	1013	1·004	Arable.
,,	1014	5·119	Arable.
,,	1015	·448	Plantation.
,,	1016	·618	Plantation.
,,	1017	·119	Plantation.
,,	1018	·739	Arable.
,,	1019	·515	East Forest, homestead, &c.
,,	1020	15·715	Arable.
,,	1021	10·033	Arable & slope.
,,	1022	2·976	Rough pasture, slope, &c.
,,	1023	11·535	Arable, slope, & trees.
,,	1024	7·907	Arable & bushes.
,,	1025	8·432	Arable.
,,	1026	3·165	Rough heathy pasture & rocks.
,,	1027	8·516	Arable.
,,	1028	1·675	Arable.
,,	1029	·321	Arable.
,,	1030	3·848	Rough heathy pasture, road, &c.
,,	1031	8·631	Arable.
,,	1032	5·685	Arable.
,,	1033	9·545	Arable.
,,	1034	·222	Plantation.
,,	1035	12·245	Arable & trees.
,,	1036	·768	Plantation.
,,	1037	1·019	Occupation road.
,,	1038	·404	Arable.
,,	1039	·309	Mid Forest, homestead, &c.
,,	1040	·229	Occupation road & pool.
		5688·203	*Carried forward.*

No of Sheet.	No. on Plan.	Area in Acres.	Description.
		5688·203	*Brought forward.*
XXVI. 2.	1041	·669	Plantation.
,,	1042	12·967	Arable.
,,	1043	10·156	Arable, road, & pool.
,,	1044	8·138	Arable.
,,	1045	2·444	Plantation.
,,	1046	10·638	Arable & road.
,,	1047	9·274	Arable & road.
,,	1048	7·708	Arable & road.
,,	1049	13·387	Turnpike road.
XXVI. 3.	1050	4·769	Arable & half of burn.
,,	1051	·201	Shankend, house, garden, &c.
,,	1052	·412	Arable.
,,	1053	·718	Parish road.
,,	1054	5·133	Arable, slope, & trees.
,,	1055	·505	Rough heathy pasture & rocks.
,,	1056	1·887	Arable.
,,	1057	4·234	Rough heathy pasture, slope, &c.
,,	1058	2·192	Rough heathy pasture.
,,	1059	2·386	Arable, old road, & plantation.
,,	1060	·540	Rough heathy pasture & road.
,,	1061	4·664	Arable, road, footpath, &c.
,,	1062	·262	Public road.
,,	1063	2·648	Arable & rocks.
,,	1064	11·325	Arable.
,,	1065	6·562	Rough heathy pasture.
,,	1066	12·630	Arable.
,,	1067	12·013	Arable.
,,	1068	·932	Parish road.
,,	1069	1·726	Rough heathy pasture.
,,	1070	18·183	Arable.
,,	1071	14·846	Rough heathy pasture, rocks, &c.
,,	1072	6·323	Arable & road.
,,	1073	17·674	Arable, road, shed, & pool.
,,	1074	1·729	Arable.
,,	1075	2·568	Arable.
,,	1076	·257	Garbethill Pit & waste ground.
,,	1077	4·302	Arable.
,,	1078	12·537	Arable.
,,	1079	6·153	Parish road.
,,	1080	6·712	Arable.
,,	1081	2·960	Arable.
,,	1082	·211	Arable.
,,	1083	·189	Occupation road.
,,	1084	1·549	Arns, homestead, gardens, &c.
,,	1085	2·890	Rough heathy pasture, road, &c.
,,	1086	3·125	Arable & road.
,,	1087	·403	Arable.
,,	1088	2·847	Arable.
,,	1089	·878	Arable.
,,	1090	·182	Pasture.
		5945·841	*Carried forward.*

No. of Sheet.	No. on Plan.	Area in Acres.	Description.
		5945·841	*Brought forward.*
XXVI. 3.	1091	·347	Arns, houses, garden, &c.
,,	1092	·229	Arns, school, garden, &c.
,,	1093	·209	Rough pasture & old limekiln.
,,	1094	1·606	Arable.
,,	1095	·221	Arable.
,,	1096	·500	Old Shields, homestead, &c.
,,	1097	·041	Waste ground.
,,	1098	4·052	Arable.
,,	1099	24·275	Rough heathy pasture, road, &c.
,,	1100	1·252	Arable & old quarry.
,,	1101	6·516	Arable.
,,	1102	1·520	Pasture & road.
,,	1103	·628	Garbethill House, garden, &c.
,,	1104	·342	Arable & road.
,,	1105	·083	Occupation road.
,,	1106	·998	Arable.
,,	1107	5·567	Arable.
,,	1108	1·162	Plantation.
,,	1109	5·266	Arable, road, footpath, &c.
,,	1110	·470	Shank, homestead, garden, &c.
,,	1111	2·445	Arable & pool.
,,	1112	369·174	Rough heathy pasture, marshes, &c.
,,	1113	10·543	Arable.
,,	1114	·323	Plantation.
,,	1115	·261	Rough heathy pasture & rocks.
,,	1116	13·219	Arable.
,,	1117	17·616	Arable & road.
,,	1118	5·778	Arable.
,,	1119	5·480	Arable, old pit (coal), & ruin.
,,	1120	3·124	Plantation.
,,	1121	13·093	Arable & road.
,,	1122	·707	Garbet, homestead, gardens, &c.
,,	1123	1·648	Arable.
,,	1124	·101	Plantation.
,,	1125	11·701	Arable & road.
,,	1126	·229	Plantation.
,,	1127	11·722	Arable.
,,	1128	5·822	Arable.
,,	1129	·782	Garbethill, homestead, garden, &c.
,,	1130	·139	Pasture & trees.
,,	1131	·179	Pasture.
,,	1132	13·286	Arable.
,,	1133	·549	Rough pasture.
,,	1134	8·923	Arable.
,,	1135	2·401	Reservoir (part of).
,,	1136	5·733	Arable.
,,	1137	12·880	Arable.
,,	1138	·098	Ornamental ground, trees, & tomb.
,,	1139	10·986	Arable, slope, rocks, & old pit.
,,	1140	11·203	Arable.
		6541·270	*Carried forward.*

No. of Sheet.	No. on Plan.	Area in Acres.	Description.
		6541·270	*Brought forward.*
XXVI. 4.	1141	1·482	Tram road.
,,	1142	10·241	Arable.
,,	1143	10·914	Arable.
,,	1144	·282	Arable & trees.
,,	1145	·055	Homestead, &c. (Craigend).
,,	1146	1·698	Arable & trees.
,,	1147	8·590	Arable.
,,	1148	2·617	Arable.
,,	1149	·653	Arable.
,,	1150	8·325	Arable.
,,	1151	·028	Arable.
,,	1152	7·740	Arable.
XXV. 7.	1153	16·517	Arable & half of burn.
,,	1154	15·923	Arable & road.
,,	1155	15·771	Arable & half of burn.
,,	1156	3·097	Plantation & footpath.
,,	1157	·585	Old quarry.
,,	1158	·171	Houses, garden, &c.
,,	1159	·237	Garden.
,,	1160	·312	Arable.
,,	1161	2·030	Waste ground, old quarry, &c.
,,	1162	·225	Pool.
,,	1163	2·254	Arable.
,,	1164	3·733	Waste ground, old quarry, &c.
,,	1165	·888	Pool.
,,	1166	5·259	Arable & half of burn.
,,	1167	5·816	Arable & half of burn.
,,	1168	5·288	Arable.
,,	1169	·309	Occupation road.
,,	1170	3·970	Arable.
,,	1171	·760	Old quarry.
,,	1172	1·973	Arable, trees, & rocks.
,,	1173	·315	Craiglinn, homestead, garden, &c.
,,	1174	·425	Pasture.
,,	1175	·700	Plantation & slope.
,,	1176	1·410	Pasture, slope, & whins.
,,	1177	·340	Plantation.
,,	1178	·253	House, garden, &c. (T.P.)
,,	1179	·071	Pasture & half of burn.
,,	1180	8·109	Arable.
,,	1181	·994	Public road.
,,	1182	4·808	Arable.
,,	1183	1·400	Plantation.
,,	1184	12·710	Arable & half of burn.
,,	1185	11·171	Arable.
,,	1186	·439	Occupation road.
,,	1187	2·625	Plantation & rocks.
,,	1188	12·856	Arable & half of burn.
,,	1189	·397	Plantation.
,,	1190	·850	Arable.
		6738·886	*Carried forward.*

No. of Sheet.	No. on Plan.	Area in Acres.	Description.
		6738·886	*Brought forward.*
XXV. 7.	1191	·227	Occupation road.
,,	1192	·084	Plantation.
,,	1193	·647	Pasture.
,,	1194	·278	Homestead, &c. (Westfield).
,,	1195	·101	Arable.
,,	1196	·604	Garden, bowling green, &c.
,,	1197	·152	Occupation road.
,,	1198	9·837	Arable.
,,	1199	12·764	Arable & half of Moss Water.
,,	1200	4·404	Arable.
,,	1201	5·435	Rough heathy pasture, &c.
,,	1202	7·934	Arable & half of Moss Water.
,,	1203	14·889	Arable.
,,	1204	17·608	Arable & road.
,,	1205	1·712	Plantation.
,,	1206	14·690	Arable.
,,	1207	5·630	Arable.
,,	1208	14·015	Arable, half of Moss Water, &c.
,,	1209	18·963	Arable.
,,	1210	1·861	Arable & ruins.
,,	1211	·022	Houses (Island).
,,	1212	4·861	Arable.
,,	1213	·431	Island, houses, garden, &c.
XXV. 8.	1214	13·351	Arable.
,,	1215	·031	House & ruin (Longfaulds).
,,	1216	12·393	Arable & trees.
,,	1217	13·874	Arable.
,,	1218	·593	Rough pasture.
,,	1219	2·109	Plantation & road.
,,	1220	·101	Plantation.
,,	1221	16·280	Arable.
,,	1222	·070	Plantation.
,,	1223	·083	Plantation.
,,	1224	8·846	Arable.
,,	1225	8·178	Arable.
,,	1226	11·859	Arable.
,,	1227	·370	Arable.
,,	1228	15·393	Arable.
,,	1229	·380	Plantation.
,,	1230	5·906	Arable.
,,	1231	9·143	Arable.
,,	1232	1·826	Plantation & slope.
,,	1233	1·547	Pasture, slope, & old limekiln.
,,	1234	2·476	Occupation road & pool.
,,	1235	·833	Homestead, &c. (Balloch).
,,	1236	·152	Garden.
,,	1237	1·507	Pasture & trees.
,,	1238	·414	Plantation.
,,	1239	·294	Plantation.
,,	1240	2·235	Arable.
		7006·279	*Carried forward.*

No. of Sheet.	No. on Plan.	Area in Acres.	Description.
		7006·279	*Brought forward.*
XXV. 8.	1241	1·281	Plantation.
,,	1242	10·514	Arable.
,,	1243	·358	Plantation & slope.
,,	1244	13·602	Arable, slope, trees, &c.
,,	1245	·013	House.
,,	1246	11·323	Arable.
,,	1247	·103	Plantation.
,,	1248	·083	Plantation.
,,	1249	24·219	Arable, trees, & ruins.
,,	1250	6·732	Arable.
,,	1251	·152	Plantation.
,,	1252	·125	Plantation.
,,	1253	·117	Plantation.
,,	1254	2·142	Occupation road.
,,	1255	9·938	Arable.
,,	1256	·079	Plantation.
,,	1257	·070	Plantation.
,,	1258	10·535	Arable & trees.
,,	1259	8·106	Arable.
,,	1260	14·772	Turnpike road.
,,	1261	3·780	Meadow.
,,	1262	·224	Occupation road.
,,	1263	8·649	Arable.
,,	1264	8·561	Arable.
,,	1265	·756	Wood, slope, rough pasture, &c.
,,	1266	·222	Pasture, slope, & trees.
,,	1267	6·630	Arable.
,,	1268	2·092	Plantation.
,,	1269	6·889	Arable & trees.
,,	1270	·400	Plantation & slope.
,,	1271	·457	Corbiston, house, garden, &c.
,,	1272	1·829	Rough pasture, slope, road, &c.
,,	1273	·402	Plantation & slope.
,,	1274	9·217	Arable.
,,	1275	6·996	Arable.
,,	1276	·747	Arable.
,,	1277	16·762	Arable & footpath.
,,	1278	10·398	Arable.
,,	1279	4·291	Turnpike road.
,,	1280	3·301	Arable & road.
,,	1281	4·418	Rough pasture, slope, rocks, &c.
,,	1282	24·784	Arable & trees.
,,	1283	·188	Plantation.
,,	1284	15·010	Arable.
,,	1285	·090	Plantation.
,,	1286	5·333	Arable.
,,	1287	9·488	Arable.
,,	1288	12·795	Meadow, bushes, & half of drain.
,,	1289	2·391	Meadow & half of drain.
,,	1290	5·452	Meadow & half of drain.
		7293·095	*Carried forward.*

No. of Sheet.	No. on Plan.	Area in Acres.	Description.
		7293·095	*Brought forward.*
XXV. 8.	1291	6·327	Arable & road.
,,	1292	9·350	Arable & half of drain.
,,	1293	5·268	Meadow & half of drain.
,,	1294	13·026	Arable & half of drain.
,,	1295	3·507	Arable.
,,	1296	·510	Plantation.
,,	1297	·861	Plantation, road, slope, & tomb.
,,	1298	·337	Occupation road.
,,	1299	·159	Occupation road, &c.
,,	1300	1·091	Homestead, garden, &c.
,,	1301	·100	Pasture.
,,	1302	3·191	Arable.
,,	1303	1·120	Plantation.
,,	1304	3·314	Arable & road.
,,	1305	3·694	Arable.
,,	1306	1·698	Plantation, slope, & old limekiln.
,,	1307	7·306	Arable.
,,	1308	13·548	Arable & road.
,,	1309	5·159	Arable.
,,	1310	·333	Plantation.
,,	1311	·531	Seafar, homestead, &c.
,,	1312	·317	Pasture, road, & footpath.
,,	1313	·664	Rough pasture & slope.
,,	1314	4·512	Arable & footpath.
,,	1315	·627	House, garden, &c.
,,	1316	2·924	Parish road.
,,	1317	8·291	Arable.
,,	1318	9·175	Arable.
,,	1319	5·385	Arable & half of drain.
,,	1320	17·809	Arable & rocks.
,,	1321	3·620	Arable & half of drain.
,,	1322	2·881	Pasture & whins.
,,	1323	36·788	Plantation.
,,	1324	29·786	Arable.
,,	1325	9·109	Arable & half of drain.
,,	1326	18·837	Arable & half of drain.
,,	1327	·287	Occupation road.
,,	1328	4·237	Arable.
,,	1329	7·970	Arable.
,,	1330	·398	Plantation & road.
,,	1331	·876	Garden.
,,	1332	·525	Pasture & road.
,,	1333	10·818	Arable & road.
,,	1334	3·730	Arable.
,,	1335	4·673	Arable.
,,	1336	·199	Plantation.
,,	1337	·750	Plantation & slope.
,,	1338	·878	Occupation road.
,,	1339	·559	High Pollockshole, house, &c.
,,	1340	·486	Arable.
		7560·636	*Carried forward.*

No. of Sheet.	No. on Plan.	Area in Acres.	Description.
		7560·636	*Brought forward.*
XXV. 8.	1341	7·655	Arable.
,,	1342	·074	Plantation.
,,	1343	·127	Plantation.
,,	1344	7·364	Arable.
,,	1345	·093	Plantation.
,,	1346	·103	Plantation.
,,	1347	1·591	Arable.
,,	1348	·200	Houses, garden, &c.
,,	1349	6·237	Arable.
,,	1350	4·453	Arable.
,,	1351	4·721	Arable & trees.
,,	1352	2·277	Plantation, slope, & old quarry.
,,	1353	1·245	Old quarry.
,,	1354	7·470	Rough pasture & rocks.
,,	1355	5·866	Arable, slope, rocks, & whins.
,,	1356	·328	House, garden, &c.
,,	1357	·347	Houses, gardens, &c.
,,	1358	·351	Occupation road.
,,	1359	15·974	Arable, slope, half of drain, &c.
,,	1360	·378	House, garden, &c.
,,	1361	1·367	Arable.
,,	1362	1·261	Houses, gardens, &c.
,,	1363	1·229	Arable & footpath.
,,	1364	·094	Occupation road.
,,	1365	·501	Arable.
,,	1366	·132	Houses, &c.
,,	1367	·151	House, garden, &c.
,,	1368	16·504	Arable.
,,	1369	13·360	Arable.
,,	1370	5·452	Plantation.
,,	1371	8·709	Plantation.
,,	1372	·453	Occupation road.
,,	1373	19·420	Arable.
,,	1374	·348	Occupation road.
,,	1375	·472	Pollockshole, homestead, &c.
,,	1376	5·389	Arable & trees.
,,	1377	4·150	Arable & part of burn.
,,	1378	·799	Meadow & part of burn.
,,	1379	·550	Rough pasture & sand pit.
,,	1380	6·320	Arable.
,,	1381	11·684	Arable.
,,	1382	8·319	Arable & trees.
,,	1383	10·550	Arable.
,,	1384	1·101	Langlands, homestead, garden, &c.
,,	1385	2·529	Arable.
,,	1386	·082	Occupation road.
,,	1387	4·628	Arable.
,,	1388	2·517	Arable.
,,	1389	·505	Faulds Cottage, gardens, &c.
,,	1390	4·136	Arable, bushes, & plantation.
		7760·202	*Carried forward.*

No. of Sheet.	No. on Plan.	Area in Acres.	Description.
		7760·202	*Brought forward.*
XXV. 8.	1391	·363	Occupation road & garden.
,,	1392	4·958	Rough pasture, brushwood, &c.
,,	1393	3·311	Arable.
,,	1394	·197	Shrubbery, trees, & road.
,,	1395	·870	Greenfaulds, cottage, offices, &c.
,,	1396	5·141	Ornamental ground, slope, &c.
,,	1397	8·392	Arable.
,,	1398	3·010	Arable.
,,	1399	·408	Arable.
,,	1400	·624	Arable.
,,	1401	·398	Houses, gardens, &c.
,,	1402	·161	Footpath.
,,	1403	1·676	Houses, gardens, &c.
,,	1404	·975	Arable & footpath.
,,	1405	·354	Houses, gardens, &c.
,,	1406	1·218	Arable.
,,	1407	1·698	Houses, gardens, &c.
,,	1408	9·039	Arable.
,,	1409	13·190	Arable.
,,	1410	13·809	Arable, road, & half of burn.
,,	1411	·378	Pasture.
,,	1412	11·492	Arable.
,,	1413	·999	Broomlands, houses, gardens, &c.
,,	1414	1·055	Arable.
,,	1415	·239	Rough pasture & rocks.
,,	1416	·457	Rough pasture & rocks.
,,	1417	·074	Craighouse, house & garden.
,,	1418	·993	Parish road.
,,	1419	12·541	Arable.
XXVI. 5.	1420	6·039	Arable & pool.
,,	1421	4·677	Arable.
,,	1422	1·408	Rough pasture.
,,	1423	·271	Plantation.
,,	1424	·661	Houses, school, garden, &c.
,,	1425	4·052	Arable & road.
,,	1426	24·595	Arable.
,,	1427	2·035	Public road.
,,	1428	9·472	Arable.
,,	1429	10·925	Arable
,,	1430	12·930	Rough heathy pasture, trees, &c.
,,	1431	30·342	Railway (part of Castlecary Branch)
,,	1432	6 433	Turnpike road.
,,	1433	9·275	Arable.
,,	1434	4·922	Plantation & rocks.
,,	1435	1·002	Occupation road.
,,	1436	1·832	Plantation.
,,	1437	6·346	Arable.
,,	1438	5·096	Arable.
,,	1439	19·952	Arable.
,,	1440	4·568	Rough pasture, slope, & bushes.
		8025·055	*Carried forward.*

No. of Sheet.	No. on Plan.	Area in Acres.	Description.
		8025·055	*Brought forward.*
XXVI. 5.	1441	19·559	Arable.
,,	1442	·921	Rough pasture.
,,	1443	·296	Rough pasture, slope, &c.
,,	1444	26·223	Arable & pools.
,,	1445	12·376	Arable.
,,	1446	6·352	Wood, slope, & part of burn.
,,	1447	11·596	Wood, slope, & part of burn.
,,	1448	3·897	Plantation.
,,	1449	·319	Rough pasture slope.
,,	1450	5·516	Arable.
,,	1451	12·110	Arable, road, & pool.
,,	1452	5·666	Arable, road, & slepe.
,,	1453	1·008	Plantation & footpath.
,,	1454	7·568	Arable.
,,	1455	·239	Arable, slope, & footpath.
,,	1456	·977	West Forest, homestead, &c.
,,	1457	12·514	Arable.
,,	1458	6·533	Arable & road.
,,	1459	7·234	Parish road.
,,	1460	·017	House (Brokenquarter).
,,	1461	·268	Arable.
,,	1462	17·594	Arable.
,,	1463	5·418	Plantation.
,,	1464	13·400	Arable.
,,	1465	10·041	Arable.
,,	1466	1·603	Pasture.
,,	1467	·285	Garden.
,,	1468	1·027	Carbrain, homestead, &c.
,,	1469	3·520	Arable & road.
,,	1470	·165	Rough pasture, road, & slope.
,,	1471	·814	Arable, road, & slope.
,,	1472	9·137	Arable & slope.
,,	1473	4·192	Arable & slope.
,,	1474	15·766	Arable & slope.
,,	1475	1·215	Parish road.
,,	1476	3·876	Arable, slope, & rough pasture.
,,	1477	9·395	Arable.
,,	1478	1·433	Pasture, slope, & rough pasture.
,,	1479	·403	Waste ground & slope.
,,	1480	4·714	Arable.
,,	1481	·380	Greenyards, honestead, garden, &c.
,,	1482	·210	Pasture & road.
,,	1483	·464	Stackyard.
,,	1484	10·038	Arable, ponds, & footpath.
,,	1485	6·493	Arable & old limekiln.
,,	1486	1·070	Rough pasture.
,,	1487	4·573	Arable.
,,	1488	35·229	Rough pasture, slope, rocks, &c.
,,	1489	8·932	Arable.
,,	1490	9·998	Arable & rocks.
		8347·629	*Carried forward.*

No. of Sheet.	No. on Plan.	Area in Acres.	Description.
		8347·629	*Brought forward.*
XXVI. 5.	1491	·589	Plantation.
,,	1492	1·601	Occupation road.
,,	1493	13·499	Arable & footpath.
,,	1494	15·128	Plantation, half of burn, &c.
,,	1495	15·897	Arable.
,,	1496	17·827	Arable.
,,	1497	1·001	Rough pasture, slope, & bushes.
,,	1498	11·721	Arable & slope.
,,	1499	·180	Plantation & rough pasture.
,,	1500	·681	Plantation.
,,	1501	1·875	Arable.
,,	1502	22·017	Arable & slope.
,,	1503	13·001	Arable, slope, & drain.
,,	1504	·751	Arable & slope.
,,	1505	·394	Arable.
,,	1506	·484	Pasture & slope.
,,	1507	5·511	Arable.
,,	1508	7·829	Arable.
,,	1509	6·093	Arable.
,,	1510	16·812	Arable.
,,	1511	5·532	Arable.
,,	1512	·279	Meadow.
,,	1513	11·632	Arable.
,,	1514	17·350	Rough pasture, slope, road, &c.
,,	1515	6·034	Arable & pool.
,,	1516	·402	Rough pasture.
,,	1517	6·838	Arable & road.
,,	1518	·777	Rough pasture & slope.
,,	1519	·855	Glencryan, homestead, garden, &c.
,,	1520	1·377	Arable.
,,	1521	8·196	Arable.
,,	1522	4·063	Rough heathy pasture, road, &c.
,,	1523	10·506	Arable & road.
,,	1524	7·087	Arable, road, & ruin (Backmuir).
,,	1525	9·211	Arable.
,,	1526	·499	Occupation road.
,,	1527	4·411	Arable & slope.
,,	1528	3·621	Arable & road.
,,	1529	8·823	Arable.
,,	1530	·826	Rough pasture.
,	1531	6·786	Arable & pools.
,,	1532	·868	Occupation road.
,,	1533	5·386	Arable.
,,	1534	17·090	Arable.
,,	1535	·454	Shank, house, gardens, &c.
,,	1536	3·554	Arable.
,,	1537	4·572	Arable.
,,	1538	7·320	Arable.
,,	1539	3·936	Arable.
,,	1540	5·713	Arable.
		8664·518	*Carried forward.*

No. of Sheet.	No. on Plan.	Area in Acres.	Description.
		8664·518	*Brought forward.*
XXVI. 5.	1541	·303	Occupation road.
,,	1542	·453	Greenside, house, garden, &c.
,,	1543	6·652	Arable.
,,	1544	4·151	Arable.
,,	1545	2·843	Arable.
,,	1546	·463	Occupation road.
,,	1547	5·984	Arable & pools.
,,	1548	42·781	Arable & trees.
,,	1549	6·956	Arable.
,,	1550	·362	Occupation road.
,,	1551	·232	Dibside, house, garden, &c.
,,	1552	1·048	Arable.
,,	1553	7·053	Arable.
,,	1554	8·139	Arable, footpath, & old sand pit.
,,	1555	·063	House, &c. (Orchard).
,,	1556	·414	Arable & trees.
,,	1557	7·492	Arable & road.
,,	1558	4·278	Arable.
,,	1559	5·746	Parish road.
,,	1560	6·627	Arable & pool.
,,	1561	5·804	Arable & slope.
,,	1562	10·448	Arable & footpath.
,,	1563	·538	Kilbouie, homestead, gardens, &c.
,,	1564	·129	Occupation road.
,,	1565	7·081	Arable.
,,	1566	·156	Occupation road.
,,	1567	1·641	Arable & trees.
,,	1568	·909	West Waterhead, homestead, &c.
,,	1569	·983	Arable.
,,	1570	2·876	Parish road.
,,	1571	·320	House, garden, &c.
,,	1572	·175	Arable, trees, & ruin.
,,	1573	·933	Sandyknowes, homestead, &c.
XXVI. 6.	1574	10·955	Arable & road.
,,	1575	11·084	Arable, road, slope, & pool.
,,	1576	2·818	Plantation.
,,	1577	13·785	Arable.
,,	1578	·367	Pasture.
,,	1579	53·290	Plantation, road, & rocks.
,,	1580	9·244	Rough heathy pasture & trees.
,,	1581	3·687	Rough heathy pasture.
,,	1582	3·321	Arable & footpath.
,,	1583	·320	Arable.
,,	1584	·337	House, garden, &c.
,,	1585	8·560	Arable.
,,	1586	12·557	Rough heathy pasture.
,,	1587	20·461	Arable & road.
,,	1588	4·721	Rough heathy pasture.
,,	1589	9·240	Arable & road.
,,	1590	17·356	Rough heathy pasture & road.
		8990·654	*Carried forward.*

No. of Sheet.	No. on Plan.	Area in Acres.	Description.
		8990·654	*Brought forward.*
XXVI. 6.	1591	·588	Rough pasture, rocks, road, &c.
,,	1592	4·059	Arable & road.
,,	1593	·519	Arable.
,,	1594	·402	Arable.
,,	1595	·500	Palacerig, homestead, garden, &c.
,,	1596	·373	Arable.
,,	1597	6·838	Arable & bushes.
,,	1598	9·532	Arable.
,,	1599	·868	Plantation.
,,	1600	2·113	Arable.
,,	1601	10·155	Arable.
,,	1602	·109	House, garden, &c.
,,	1603	209·228	Rough heathy pasture, road, &c.
,,	1604	5·288	Arable.
,,	1605	2·187	Arable.
,,	1606	·104	Miltonneuk, house, garden, &c.
,,	1607	9·922	Arable.
,,	1608	·565	Plantation & slope.
,,	1609	1·075	Rough heathy pasture, slope, &c.
,,	1610	7·085	Arable & slope.
,,	1611	9·774	Arable & pool.
,,	1612	8·948	Arable.
,,	1613	1·028	Plantation.
,,	1614	5·455	Arable.
,,	1615	1·345	Arable & trees.
,,	1616	4·820	Arable & footpath.
,,	1617	2·023	Arable.
,,	1618	4·249	Arable.
,,	1619	8·088	Arable & pool.
,,	1620	·874	Plantation.
,,	1621	·347	Plantation.
,,	1622	12·236	Arable.
,,	1623	·810	Arable.
,,	1624	4·124	Rough heathy pasture & trees.
,,	1625	11·297	Arable & road.
,,	1626	26·210	Rough heathy pasture & slope.
,,	1627	2·090	Plantation.
,,	1628	65·685	Fannyside Lochs (part of).
,,	1629	2·780	Rough heathy pasture.
,,	1630	·208	Rough heathy pasture.
,,	1631	16·165	Arable, road, pool, & ruin.
,,	1632	8·103	Arable & pool.
,,	1633	6·308	Arable & road.
,,	1634	3·777	Arable.
,,	1635	·138	Occupation road.
,,	1636	·469	Wester Burntrig, homestead, &c.
,,	1637	·423	Arable & trees.
,,	1638	8·990	Arable & footpath.
,,	1639	·301	Plantation.
,,	1640	1·944	Arable.
		9481·173	*Carried forward.*

No of Sheet.	No. on Plan.	Area in Acres.	Description.
		9481·173	*Brought forward.*
XXVI. 6.	1641	1·074	Arable.
,,	1642	·442	Easter Burntrig, homestead, &c.
,,	1643	·173	Plantation.
,,	1644	·130	Occupation road.
,,	1645	·176	Plantation.
,,	1646	9·176	Arable, road, & pond.
,,	1647	1·197	Occupation road.
,,	1648	12·340	Arable & road.
,,	1649	12·452	Arable.
,,	1650	·671	Rough heathy pasture.
,,	1651	·724	Rough heathy pasture.
,,	1652	·406	Rough heathy pasture.
,,	1653	·284	Rough heathy pasture.
,,	1654	·453	Plantation.
,,	1655	7·093	Arable, road, & footpath.
,,	1656	·534	Stonylee, house, garden, &c.
,,	1657	·269	Arable.
,,	1658	·280	Blackmyreknoll, homestead, &c.
,,	1659	1·053	Arable & road.
,,	1660	·232	Pasture.
,,	1661	1·245	Arable.
,,	1662	218·874	Rough heathy pasture, road, &c.
XXVI. 7.	1663	683·661	Rough heathy pasture, road, &c.
,,	1664	11·459	Arable & old coal pit.
,,	1665	17·117	Arable.
,,	1666	3·716	Parish road.
,,	1667	11·979	Arable & half of Garbethill Burn.
,,	1668	6·881	Rough heathy pasture, road, &c.
,,	1669	·850	Arable.
,,	1670	15·539	Arable.
,,	1671	·232	Pasture.
,,	1672	·383	Fannyside, homestead, &c.
,,	1673	·620	Garden.
,,	1674	·477	Plantation & half of burn.
,,	1675	4·926	Arable & half of Garbethill Burn.
,,	1676	5·864	Arable.
,,	1677	·852	Arable.
,,	1678	10·213	Rough heathy pasture, road, &c.
,,	1679	38·351	Arable & half of Garbethill Burn.
,,	1680	·212	House, garden, &c. (T.P.)
,,	1681	30·841	Fannyside Lochs (part of).
,,	1682	21·762	Arable, trees, & half of lade.
,,	1683	5·310	Rough pasture, half of burn, &c.
,,	1684	2·363	Arable, road, & half of burn.
,,	1685	5·349	Rough heathy pasture, &c.
,,	1686	4·344	Arable & slope.
,,	1687	2·592	Arable & slope.
,,	1688	1·747	Rough pasture & slope.
,,	1689	3·938	Rough pasture & road.
,,	1690	·890	Arable & half of lade.
		10642·919	*Carried forward.*

No. of Sheet.	No. on Plan.	Area in Acres.	Description.
		10642·919	*Brought forward.*
XXVI. 7.	1691	·319	Fannyside Mill (corn), garden, &c.
,,	1692	4·431	Arable.
,,	1693	1·615	Parish road.
,,	1694	4·350	Arable & half of Garbethill Burn.
,,	1695	4·864	Arable & slope.
,,	1696	7·062	Arable & slope.
,,	1697	7·718	Arable & half of Garbethill Burn.
,,	1698	8·091	Arable.
,,	1699	·142	Rig, house, gardens, &c.
,,	1700	2·102	Arable.
XXV. 11.	1701	15·229	Arable & half of Moss Water.
,,	1702	10·234	Arable & half of Moss Water.
,,	1703	16·472	Arable.
,,	1704	7·050	Arable & road.
,,	1705	·252	Occupation road.
,,	1706	3·152	Arable.
,,	1707	5·951	Arable, road, & half of water.
XXV. 12.	1708	2·503	Arable.
,,	1709	1·001	Arable.
,,	1710	·920	Houses, gardens, &c.
,,	1711	·244	Occupation road.
,,	1712	·369	Arable.
,,	1713	·334	Arable.
,,	1714	·314	Arable.
,,	1715	1·065	Houses, gardens, &c.
,,	1716	1·868	Arable & trees.
,,	1717	11·352	Arable, pool, & footpath.
,,	1718	11·119	Arable & footpath.
,,	1719	5·567	Arable & part of burn.
,,	1720	6·781	Arable, pasture, half of burn, &c.
,,	1721	·227	Occupation road.
,,	1722	·786	Auchinkilns, homestead, &c.
,,	1723	·278	Hill Crescent, house & garden.
,,	1724	2·985	Arable.
,,	1725	4·114	Arable.
,,	1726	12·531	Arable.
,,	1727	·116	House, garden, &c.
,,	1728	·560	Arable.
,,	1729	3·575	Arable & slope.
,,	1730	·596	Occupation road.
,,	1731	1·010	Arable.
,,	1732	·234	House, garden, &c.
,,	1733	·717	Arable & footpath.
,,	1734	1·302	Houses, gardens, &c.
,,	1735	1·869	Houses, gardens, &c.
,,	1736	·944	Arable.
,,	1737	1·273	Arable & slope.
,,	1738	·634	House, garden, ruin, &c.
,,	1739	·289	Arable & garden.
,,	1740	·438	Houses, gardens, &c.
		10819·868	*Carried forward.*

No. of Sheet.	No. on Plan.	Area in Acres.	Description.
		10819·868	*Brought forward.*
XXV. 12.	1741	3·071	Arable.
,,	1742	·962	Arable.
,,	1743	·266	House, garden, &c.
,,	1744	1·903	Arable & ruin.
,,	1745	·640	Houses, gardens, ruins, &c.
,,	1746	·896	House, garden, &c.
,,	1747	12·522	Arable & footpath.
,,	1748	5·244	Arable.
,,	1749	8·971	Arable.
,,	1750	18·489	Arable, road, half of burn, &c.
,,	1751	·089	Thorn, houses, gardens, &c.
,,	1752	6·362	Arable.
,,	1753	7·902	Arable, road, part of burn, &c.
,,	1754	3·995	Arable.
,,	1755	·565	Rough pasture, part of burn, &c.
,,	1756	1·035	Plantation & part of burn.
,,	1757	·407	Rough pasture, slope, & bushes.
,,	1758	12·988	Arable.
,,	1759	15·081	Arable.
,,	1760	5·415	Arable.
,,	1761	3·658	Arable.
,,	1762	·057	Occupation road.
,,	1763	2·798	Arable.
,,	1764	·607	Hill, homestead, garden, &c.
,,	1765	·419	Arable.
,,	1766	4·486	Arable.
,,	1767	2·617	Arable.
,,	1768	2·189	Arable.
,,	1769	·272	House, garden, &c.
,,	1770	8·433	Arable & half of mill lade.
,,	1771	18·596	Arable, slope, & half of water.
,,	1772	7·909	Arable, slope, & half of water.
,,	1773	·400	Arable & footpath.
,,	1774	·450	Condorrat, homestead, garden, &c.
,,	1775	1·762	Turnpike road.
,,	1776	1·190	Stackyard & garden.
,,	1777	14·132	Arable & slope.
,,	1778	·856	Pasture, slope, trees, & bushes.
,,	1779	·556	Plantation.
,,	1780	16·893	Arable & pool.
,,	1781	14·900	Arable & part of burn.
,,	1782	7·814	Arable & part of burn.
,,	1783	6·955	Arable & trees.
,,	1784	13·370	Arable & trees.
,,	1785	8·475	Arable.
,,	1786	8·565	Arable.
,,	1787	1·055	Parish road.
,,	1788	·536	Brushwood & trees.
,,	1789	23·042	Arable, slope, trees, & bushes.
,,	1790	·182	Pasture & trees.
		11099·845	*Carried forward.*

No. of Sheet.	No. on Plan.	Area in Acres.	Description.
		11099·845	*Brought forward.*
XXV. 12.	1791	7·706	Turnpike road.
,,	1792	·154	House, garden, &c. (T.P.)
,,	1793	·374	Parish road.
,,	1794	·207	Rough pasture, pasture, road, &c.
,,	1795	10·949	Arable & slope.
,,	1796	6·281	Arable.
,,	1797	·415	Pasture, trees, & half of mill lade.
,,	1798	·168	Flax mill, &c.
,,	1799	6·099	Arable, road, half of mill lade, &c.
,,	1800	·462	Rough pasture, bushes, &c.
XXVI. 9.	1801	6·326	Arable.
,,	1802	·522	Rough pasture, slope, &c.
,,	1803	·131	Rough pasture, road, & slope.
,,	1804	2·586	Arable, trees, & ponds.
,,	1805	·349	Rough pasture & slope.
,,	1806	2·185	Brushwood, slope, pasture, &c.
,,	1807	9·266	Arable & slope.
,,	1808	1·613	Woody slope.
,,	1809	·114	Rough pasture slope.
,,	1810	7·323	Arable & slope.
,,	1811	6·730	Arable & slope.
,,	1812	15·696	Arable.
,,	1813	·109	Garden.
,,	1814	·658	Rough pasture, road, trees, &c.
,,	1815	1·015	East Waterhead, homestead, &c.
,,	1816	71·919	Arable & trees.
,,	1817	7·177	Arable & footpath.
,,	1818	·448	Plantation.
,,	1819	·100	Plantation.
,,	1820	1·860	Arable.
,,	1821	1·401	Arable.
,,	1822	5·850	Arable, pond, half of mill lade, &c.
,,	1823	·344	Parish road.
,,	1824	1·641	Lenziemill, homestead, garden, &c.
,,	1825	·656	Lenzie Mill (corn), garden, &c.
,,	1826	·181	Mill lade (part of).
,,	1827	4·549	Luggie Water (half of).
,,	1828	·345	Rough pasture, bushes, slope, &c.
,,	1829	1·819	Arable, slope, half of mill lade, &c.
,,	1830	·321	Wood.
,,	1831	5·052	Arable.
,,	1832	·313	Rough pasture slope.
,,	1833	3·214	Woody slope.
,,	1834	3·444	Arable, slope, trees, & bushes.
,,	1835	14·919	Arable, slope, trees, & bushes.
,,	1836	·166	Pasture.
,,	1837	·717	Flax mill, house, gardens, &c.
,,	1838	·637	Arable, trees, & bushes.
,,	1839	5·273	Arable & trees.
,,	1840	1·920	Parish road.
		11321·549	*Carried forward.*

No. of Sheet.	No. on Plan.	Area in Acres.	Description.
		11321·549	*Brought forward.*
XXVI. 9.	1841	·552	Woody slope & pond.
,,	1842	8·059	Arable.
,,	1843	7·553	Arable.
,,	1844	4·864	Arable & half of Luggie Water.
,,	1845	·372	Wood & bushes.
,,	1846	·032	Rough pasture.
,,	1847	1·128	Woody slope & half of water.
,,	1848	·219	Arable.
,,	1849	·049	House (Low Tannoch).
,,	1850	8·334	Arable, half of Luggie Water, &c.
,,	1851	4·668	Arable.
,,	1852	·119	Plantation.
,,	1853	1·405	Tannoch, homestead, gardens, &c.
,,	1854	7·508	Arable.
,,	1855	·420	Rough pasture, half of water, &c.
XXVI. 10.	1856	7·722	Arable & pool.
,,	1857	3·171	Arable.
,,	1858	·290	Rough pasture & bushes.
,,	1859	12·109	Arable.
,,	1860	6·679	Arable & footpath.
,,	1861	1·987	Plantation.
,,	1862	2·008	Arable.
,,	1863	8·279	Rough heathy pasture & road.
,,	1864	6·619	Arable.
,,	1865	3·428	Arable.
,,	1866	1·144	Occupation road.
,,	1867	5·326	Arable.
,,	1868	34·309	Arable.
,,	1869	·110	Rough pasture.
,,	1870	·527	Plantation.
,,	1871	6·570	Arable.
,,	1872	1·176	Plantation & road.
,,	1873	9·059	Arable.
,,	1874	4·003	Plantation.
,,	1875	3·088	Rough heathy pasture.
,,	1876	4·753	Rough heathy pasture.
,,	1877	2·583	Plantation.
,,	1878	1·697	Public road.
,,	1879	3·820	Rough pasture.
,,	1880	7·328	Arable.
,,	1881	6·216	Arable.
,,	1882	1·670	Woody slope, half of water, &c.
,,	1883	8·033	Arable & half of Luggie Water.
,,	1884	·102	Dam (part of).
,,	1885	·083	Dam (part of).
,,	1886	·424	Pasture & half of Luggie Water.
,,	1887	3·283	Wood, half of Luggie Water, &c.
,,	1888	3·054	Arable.
,,	1889	3·262	Rough pasture, half of water, &c.
,,	1890	11·462	Arable & part of drain.
		11542·205	*Carried forward.*

No. of Sheet.	No. on Plan.	Area in Acres.	Description.
		11542·205	*Brought forward.*
XXVI. 10.	1891	1·729	Arable, road, & footpath.
,,	1892	·076	Plantation.
,,	1893	1·035	Torbrex, homestead, garden, &c.
,,	1894	7·532	Arable.
,,	1895	·170	Pasture, slope, & trees.
,,	1896	·433	Plantation & road.
,,	1897	9·142	Arable & road.
,,	1898	·082	Pasture.
,,	1899	5·911	Arable.
,,	1900	·469	Plantation.
,,	1901	8·929	Arable.
,,	1902	7·308	Arable.
,,	1903	2·110	Rough heathy pasture.
,,	1904	24·458	Rough heathy pasture, &c.
XXVI. 11.	1905	16·231	Arable.
,,	1906	·932	Arable.
,,	1907	1·182	Rough pasture.
,,	1908	1·954	Arable.
,,	1909	8·464	Arable.
,,	1910	48·960	Rough heathy pasture, slope, &c.
,,	1911	11·013	Meadow, half of Avon Water, &c.
,,	1912	·348	Rough pasture & slope.
,,	1913	3·594	Meadow & half of Avon Water.
,,	1914	86·969	Rough heathy pasture, slope, &c.
,,	1915	12·583	Meadow & half of Avon Water.
		11803·819	

RECAPITULATION.

11401·143	Land.
151·582	Public roads.
82·348	Public railways.
168·485	Water.
·261	Private railways.
11803·819	Total Area of the Parish of Cumbernauld, in the County of Dumbarton (Detached).

INDEX TO PLACES

IN THE

PARISH OF CUMBERNAULD.

COUNTY OF DUMBARTON (DETACHED).

Name of Place.	No. of Sheet. 6 inch scale.	No. of Sheet. 25·344 in. scale.	Descriptive Remarks.
Auchinstarry.	XIXA.	15	A farmsteading.
Auchinstarry Drawbridge.	,,	15	On the Forth & Clyde Canal
Arniebog.	XX.	13	A farmsteading.
Auchenbee.	XXV.	4	A farmsteading.
Airdriehead.	,,	4	A farmsteading.
Auchinkilns.	,,	12	A farmsteading.
Abronhill.	XXVI.	2	A farmsteading.
Arns.	,,	3	A farmsteading.
Avon Water.	,,	11	
Bonny Water.	XX.	9	
Barbegs.	XXV.	3	A farmsteading.
Board Burn.	,,	3	
Balloch.	,,	8	A farmsteading.
Broomlands.	,,	8	A range of houses.
Baronhill.	XXVI.	1	A range of houses.
Braehead.	,,	1	Cottages on the Cumber-
Back O'Bog T.P.	,,	2	A toll bar. [nauld Estate.
Brokenquarter.	,,	5	A dwelling house.
Blackmyreknoll.	,,	6	A farmsteading.
Black Causey.	,,	10	A road.
Bog Bridge.	,,	11	
Craigmarloch Wood.	XIXA.	15	
Croyhill.	,,	16	A farmsteading.
Chantyclear Burn.	,,	16	
Castlecary Station.	XX.	10	A railway station.
Castlecary House.	,,	10	A mansion house.
Castlecary Lime Works.	,,	14	
Croy Hill.	XXV.	3	
Croy Station.	,,	3	A railway station.
Croymill.	,,	3	A dwelling house.
Craigmore.	,,	4	A precipice.
Craighalbert.	,,	4	A farmsteading.
Craiglinn.	,,	7	A farmsteading.
Cullachsink.	,,	8	A ruin.
Corbiston.	,,	8	A dwelling house.
Craighouse.	,,	8	A dwelling house.
Condorrat.	,,	12	A village.
Cumbernauld.	XXVI.	1	A village.
Carrickstone.	,,	1	A farmsteading.
Cumbernauld House.	,,	1	A mansion house.

Name of Place.	No. of Sheet. 6 inch. scale.	25·344 in. scale.	Descriptive Remarks.
Craighead	XXVI.	2	A dwelling house.
Crowbank	,,	2	A farmsteading.
Cat Craig	,,	4	A rock.
Craigend	,,	4	A farmsteading.
Carbrain	,,	5	A farmsteading.
Caledonian Railway	,,	5	Castlecary Branch.
Dullatur House	XIXA.	16	A farmsteading.
Dykehead	,,	16	A farmsteading.
Drumcap Plantation	XX.	13	
Dunns Wood	,,	14	
Dumback	XXV.	3	A dwelling house.
Drumglass	,,	3	A dwelling house.
Deep Slack	XXVI.	5	A brae.
Dibside	,,	5	A dwelling house.
Edinburgh & Glasgow Ry.	XIXA.	16	
Easter Dullatur	,,	16	A farmsteading.
Eastfield	XXV.	4	Dwelling houses.
East Forest	XXVI.	2	A farmsteading.
Easter Burntrig	,,	6	A farmsteading.
East Waterhead	,,	9	A farmsteading.
Forth & Clyde Canal	XIXA.	16	
Faulds Cottage	XX.	13	A dwelling house.
Flax Mill	XXV.	12	
Forest Plantation	XXVI	6	
Fannyside Muir	,,	6	An extensive moor.
Fannyside	,,	7	A farmsteading.
Fannyside Mill	,,	7	
Flax Mill	,,	9	
Glenhead	XIXA.	16	A dwelling house.
Glen Cottage	XX.	14	A dwelling house.
Greenfaulds	XXV.	8	A dwelling house.
Glenhead Feus	XXVI.	2	Dwelling houses.
Glenhead	,,	2	A farmsteading.
Garbethill House	,,	3	A dwelling house.
Graystone Knowe	,,	3	A small hill.
Garbethill Pits (ironstone)	,,	3	
Garbet	,,	3	A farmsteading.
Garbethill	,,	3	A farmsteading.
Greenyards	,,	5	A farmsteading.
Greenside	,,	5	A dwelling house.
Glencryan Quarry	,,	5	
Glencryan	,,	5	A farmsteading.
Garbethill Burn	,,	7	
Garnhall	XX.	10	A farmsteading.
Hirst	,,	13	A range of dwelling houses.
High Pollockshole	XXV.	8	A dwelling house.
Hill Crescent	,,	12	A dwelling house.

Name of Place.	No. of Sheet. 6 inch scale.	No. of Sheet. 25·344 in. scale.	Descriptive Remarks.
Hill.	XXV.	12	A farmsteading.
Hole.	XXVI.	1	A farmsteading.
Holehead.	,,	1	A dwelling house.
Hindlayers.	,,	3	A ruin.
Island Wood.	XIXA.	16	A plantation.
Iron Foundry.	XX.	9	
Inn Farm.	,,	13	A farmsteading.
Island.	XXV.	7	Dwelling houses.
Jane's Braes.	XXVI.	5	
Kelvinhead Jetty.	XX.	9	A wharf.
Kildrum.	XXVI.	1	A farmsteading.
Kilt Bridge.	,,	2	
Kilbouie.	,,	5	A farmsteading.
Langhill.	XIXA.	15	A farmsteading.
Loch Bar.	XX.	13	A marsh.
Longfaulds.	XXV.	8	A dwelling house.
Langlands.	,,	8	A farmsteading.
Low Abronhill.	XXVI.	1	A farmsteading.
Lenzie Mill.	,,	9	
Luggie Bridge.	,,	9	
Luggie Water.	,,	9	
Low Tannoch.	,,	9	A dwelling house.
Muirhead.	XIXA.	16	A dwelling house.
Muirhead Plantation.	XX.	13	
Mainhead.	,,	13	A farmsteading.
Muirhouse.	XXVI.	1	A dwelling house.
Mid Forest.	,,	2	A farmsteading.
Miltonneuk.	,,	6	A dwelling house.
Moss Water.	XXV.	7	
Nether Croy.	XIXA.	15	A dwelling house.
Netherwood Colliery.	XX.	9	
Netherwood.	,,	9	A farmsteading.
North Whitelees.	,,	14	A farmsteading.
North Wood.	XXVI.	1	
Over Croy.	XXV.	3	A farmsteading.
Old Lint or Spade Mill.	,,	3	
Old Shields.	XXVI.	3	A farmsteading.
Orchard.	,,	5	A dwelling house.
Pollockshole.	XXV.	4	A farmsteading.
Palacecraig.	XXVI.	6	A farmsteading.
River Kelvin.	XIXA.	16	
Redburn Bridge.	XX.	10	
Ravenswood or Bogedge.	XXV.	7	A farmsteading.

Name of Place.	No. of Sheet. 6 inch scale.	No. of Sheet. 25·344 in. scale.	Descriptive Remarks.
Roadside Street.	XXVI.	1	An old road.
Rumblybugs.	,,	10	Small falls on Luggie Water
Smithstown.	XXV.	3	A farmsteading.
Seafar.	,,	8	A farmsteading.
Spur Inn.	XXVI.	1	A public house.
Smithy Inns	,,	1	A street.
South Whitelees.	,,	2	A dwelling house.
Shank.	,,	3	A farmsteading.
Shankend.	,,	3	A dwelling house.
Shank.	,,	5	A dwelling house.
Sandyknowes	,,	5	A farmsteading.
Stonylee.	,,	6	A dwelling house.
The Shore.	XIXA.	16	A wood.
Tollpark.	XX.	13	A farmsteading.
Thorn.	XXV.	12	A farmsteading.
The Wynd.	XXVI.	1	A street.
The Moat.	,,	1	A small knoll.
Tannoch.	,,	9	A farmsteading.
Tarbrex.	,,	10	A farmsteading.
Toddle Knowe.	,,	11	A hill.
Vault Glen.	,,	1	
Wester Dullatur.	XIXA	16	A farmsteading.
Windford Loch.	XX.	9	
Westerwood.	,,	13	A farmsteading.
Wallbrae Cottage.	,,	13	A dwelling house.
Wardpark.	,,	13	A dwelling house.
Walton Burn.	,,	14	
Westfield.	XXV.	7	A farmsteading.
West Forest.	XXVI.	5	
West Waterhead.	,,	5	A farmsteading.
Wester Burntrig.	,,	6	A farmsteading.

AGENTS FOR THE SALE

OF THE

ORDNANCE PLANS.

ENGLAND.

London	Mr. E. Bumpus, 6, Holborn Bars, E.C. Mr. J. Arrowsmith, 10, Soho Square, W. Messrs. Letts, Son, & Co., 8, Royal Exchange, E.C. Messrs. Longman & Co., Paternoster Row, E.C. Mr. E. Stanford, 6, Charing Cross, S.W. Messrs. Vacher & Son, 29, Parliament Street, S.W. Messrs. Williams & Norgate, 14, Henrietta Street, Covent Garden. Messrs. G. Philip & Son, 32, Fleet Street, E.C.; & L'pool. Mr. J. Wyld, Charing Cross. Dr. J. J. Whitty, C.E., 35, Parliament Street, S.W.
Appleby	Mr. J. Whitehead.
Alnwick	Mr. M. Smith.
Bradford	Mr. Henry Gaskarth, Westgate.
Bath	Messrs. Sims & Son.
Birmingham	Mr. H. Wright (late Napper & Wright).
Beverley	Mr. John Kemp.
Bolton	Mr. H. Bradbury.
Bristol	Mr. John Lavars.
Bishop Auckland	Mr. M. Braithwaite.
Barnard Castle	Messrs. J. & R. W. Atkinson
Cleveland, Yorkshire	Mr. George Dixon.
Cardiff	Mr. Hugh Bird.
Carlisle	Messrs. Thurnam & Sons.
Coventry	Mr. Edward Wright.
Chelmsford	Mr. Thomas B. Arthy.
Cockermouth	Mrs. M. Bailey.
Darlington	Mr. H. Penney.
Durham	Mr. George Andrews
Dover	Mr. M. C. & F. Batcheller.
Devonport	Mr. S. W. Hearle.
Fareham	Mr. George Sutton.
Gloucester	Messrs. G. J. Wait & Co.
Great Ayton, nr. Stokesley, Yorkshire	Mr. G. Dixon.
Hartlepool	Messrs. Pearson & Co.
Huddersfield	Mr. A. L. Peace.
Hull	Mr. J. W. Leng.
Kirkby Lonsdale	Mr. R. Morphet.
Kendal	Mr. T. Atkinson.
Keswick	Mr. James Mayo.
Liverpool	Messrs. Philip, Son, & Nephew, 49 & 51, South Castle St. Messrs. Webb & Hunt. Mr. J. R. Isaac.

LEEDS	Mr. J. Smith.
LONGTON	Mr. F. S. Wright
LONGPORT, Staff...	Mr. Evans.
MARYPORT	Mr. John Adair.
MALTON	Mr. H. Smithson.
MANCHESTER	Mr. E. Slater. Mr. W. T. Hansbrow, 111, Bury New Road.
NORTH SHIELDS ..	Messrs. Phillipson & Hare.
NORWICH	Mr. H. Pigg.
NEWCASTLE.....	Mr R. Turner.
NOTTINGHAM	Mr. R. Sutton.
OLDHAM	Mr. John Hirst.
OXFORD	Messrs. Spiers & Son.
PENRITH.....	Mr. B. T. Sweeten.
PORTSMOUTH	Mr. W. H. Charpentier
PLYMOUTH	Mr. J. Land.
PRESTON	Mr. R. Veevers.
READING.....	Mr. G. Lovejoy.
ROCHDALE	Mr. E. Wrigley.
RICHMOND, Yorkshire.....	Mr. J. Bell.
RIPON	Messrs. Johnston & Co.
SCARBOROUGH....	Mr. S. W. Theakstone.
SETTLE	Mr. J. Wildman.
SHEFFIELD	Mr. H. Pawson.
SWANSEA.....	Mr. E. Pearce.
STOCKTON-ON-TEES	Messrs. Jennett & Co.
SOUTHAMPTON ..	Messrs. Forbes & Bennet. Mr. W. Sharland.
SUNDERLAND	Mr. W. H. Hills.
TORQUAY.....	Mr. W. T. Fisher.
THIRSK	Mr. W. Bransby.
ULVERSTON.....	Mr. Soulby.
WAKEFIELD	Messrs. Hicks & Allen.
WIGAN	Mr. S. G. Bucknall.
WHITEHAVEN....	Messrs. Callender & Dixon.
WINDERMERE....	Mr. J. Garnett.
WORCESTER.....	Mr. J. R. Mister.
WOLSINGHAM	Mr. J. Chapman, Postmaster, &c.
YORK	Mr. J. Glaisby. Mr. J. Sampson.

SCOTLAND.

EDINBUBGH	Messrs. Johnston, 4, St. Andrew Square. Messrs. Black, North Bridge. Mr. T. C. Jack, Princes Street.
AYR	Mr. John Dick.
ABERDEEN	Messrs. Keith & Gibb.
AIRDRIE, Lanarksh	Mr. Thomas Forsyth.
ANNAN	Mr. William Cuthbertson.
BATHGATE	Mr. J. Johnston.
BERWICK-UPON-TWEED	Mr. A. Henderson.
CUPAR.....	Mr. S. Robinson.
DUMFRIES	Mr. Sinclair.

Dunfermline ..	Messrs. Miller & Son.
Dunse	Mr. George Johnston.
Dundee	Mr. C. D. Chalmers.
Dumbarton	Mr. J. Irving.
Forfar	Mr. W. Shepperd.
Glasgow	Messrs. J. Smith & Son. Messrs. J. Lumsden & Son.
Haddington	Mr. J. Millen.
Hawick	Mr. William Syme.
Jedburgh	Messrs. A. & W. Easton.
Kirkcaldy.....	Mr. J. J. Wilson.
Kirkcudbright..	Mr. J. Nicholson.
Kinross	
Kelso	Mr. J. H. Rutherford.
Linlithgow	Mr. A. Waldie.
Montrose	Mr. Geo. Walker, High Street.
Moffat	Mr. William Muir.
Newton Stewart	Miss A. Watson.
Peebles	Mr. R. Stirling.
Paisley	Mr. William McIntyre.
Perth.....	Mrs. M. Paton. Messrs. MacDonald & MacCallum, 30, George Street.
Selkirk	Mr. G. Lewis.
Stirling.....	Mr. Robert S. Shearer.
Wishaw, Lanarkshire.....	Mr. W. Campbell.

IRELAND.

Dublin	Messrs. Hodges & Smith, Grafton Street. Messrs. Brassington & Gale, 6, Bachelor's Walk. Dr. J. J. Whitty, C.E.; and at London. Messrs. Thom & Son, 87 & 88, Abbey Street.
Armagh	Mr. John McWatters.
Athlone.....	Mr. James Martin.
Belfast	Mr. James Magill.
Cork	Mr. Francis Guy.
Carlow	Mr. Thomas Edwards.
Cavan.....	Mr. John Fegan.
Clonmell	Mr. James O'Neill.
Drogheda	Mr. Michael Daly.
Enniskillen	Mr. William Trimble.
Galway	Mr. Thomas Croker.
Kilkenny	Mr. William Nicholson.
Londonderry ..	Mr. Hempton.
Mallow	Mr. Joseph Johns.
Mullingar	Mr. Sampson Wallis.
Newry	Mr. Robert Greer.
Omagh	Mr. John Nelis.
Waterford	Mr. Thomas S. Harvey.
Wexford	Mr. F. S. Davis.

7

PARISH OF CUNNINGSBURGH,

IN THE

COUNTY OF ORKNEY AND SHETLAND
(SHETLAND).

Price One Shilling.

the
ıch,
: of

ach

ok;
and
ned
ded

in-

'4.
ains
r to
ınty

iles,

ales

H
T
T

t

ent

J.F.
J.C.
W.
Def.
J.S.

the

of

ion,
ary,

ORDNANCE SURVEY OF SCOTLAND

PARISH OF CUNNINGSBURGH

ORKNEY & SHETLAND
(Shetland)

INDEX TO THE SHEETS

LVI 15	LVI 16

EXPLANATORY REMARKS

The Scale of the Parish Plans is the 1-2500th of the actual length on the ground, and is equal to 25·344 inches to a mile, or 3·157 chains to an inch, which is very approximately equal to one square inch to one acre, the square of 1·0018 inch being equal to one acre.

The length of each sheet is $1\frac{1}{2}$ miles, and the breadth 1 mile, the area of each sheet is therefore 960 acres.

Each enclosure has a reference number to the area which is given in this Book; in the case of towns and large villages encircled by a red band, one number and area only are given for the portion within the red band, unless they are contained in more than one parish, in which case a number is given for the portion included in each parish.

The Braces [⌒] on the plans are to indicate that the spaces so braced are included under the same reference number.

The Altitudes in feet above the Mean Level of the Sea are written thus —*31·4*.

The Scale of the County Plans is 6 inches to a mile, and each sheet contains 16 sheets of the Parish Plans. There is therefore a double reference number to each sheet of the Parish Plans, as VI. 9., the first number referring to the County Plans, the second number to the Parish Plans.

The dimensions of the sheets on the Six-inch scale being four miles by six miles, the area is twenty-four square miles, equal to 15,360 acres.

The following are the characters employed on the Ordnance Plans on the Scales of 1–2500, and 6 inches to a mile :—

County Names	C	Hundreds or Wards	H
Parishes, Ancient or Mother.....	P	Civil Parishes or Townships	T
Extra Parochial	E	Division of Townships	T

Municipal Wards.....W

Antiquities ..... { ROMAN / Druidical or Saxon / Norman or Subsequent

The descriptions of the boundaries are shown by the following initials :—

Centre of Stream	*C.S.*	Centre of Fence	*C.F.*
Centre of Road	*C.R.*	Top of Cop	*T.C.*
Side of Stream or Drain ...	*S.S.* or *S.D.*	Centre of Wall	*C.W.*
Root of Hedge	*R.H.*	Defaced	*Def.*
Face of Wall	*F.W.*	Track of Stream.....	*T.S.*

Undefined..... *Und.*

Where a change occurs in the boundaries, the symbol [o—o] is used to show the part at which the change takes place.

N.B.—The areas are computed to the centre of fence, or other boundary of enclosure, except in the following cases :—

(1.) When the fence or other boundary is also the boundary of a Parish or other Civil Division, which does not follow the centre of the fence, the area is calculated to the Parish or other boundary, and not to the centre.

(2.) The fences, &c., bounding either side of a railway are included wholly within its area.

N.B.—To convert Decimal Fractions of an Acre into Roods and Perches, multiply the decimal first by 4 and then by 40, preserving the same number of decimals in the product.

Examples—

A.	R.	P.	Acres.	A.	R.	P.	Acres.
			633·357				527·013
			4				4
			1·428				·052
			40				40
633	1	17	17·120	527	0	2	2·080

TABLE

FOR CONVERTING DECIMAL PARTS OF AN ACRE INTO ROODS AND PERCHES.

Perch.	0 Rood.	1 Rood.	2 Roods.	3 Roods.	Perch.	0 Rood.	1 Rood.	2 Roods.	3 Roods.
0	·000	·250	·500	·750	21	·131	·381	·631	·881
1	·006	·256	·506	·756	22	.137	·387	·637	·887
2	·012	·262	·512	·762	23	·144	·394	·644	·894
3	·019	·269	·519	·769	24	·150	·400	·650	·900
4	·025	·275	·525	·775	25	·156	·406	·656	·906
5	·031	·281	·531	·781	26	·162	·412	·662	·912
6	·037	·287	·537	·787	27	·169	·419	·669	·919
7	·044	·294	·544	·794	28	·175	·425	·675	·925
8	·050	·300	·550	·800	29	·181	·431	·681	·931
9	·056	·306	·556	·806	30	·187	·437	·687	·937
10	·062	·312	·562	·812	31	·194	·444	·694	·944
11	·069	·319	·569	·819	32	·200	·450	·700	·950
12	·075	·325	·575	·825	33	·206	·456	·706	·956
13	·081	·331	·581	·831	34	·212	·462	·712	·962
14	·087	·337	·587	·837	35	·219	·469	·719	·969
15	·094	·344	·594	·844	36	·225	·475	·725	·975
16	·100	·350	·600	·850	37	·231	·481	·731	·981
17	·106	·356	·606	·856	38	·237	·487	·737	·987
18	·112	·362	·612	·862	39	·244	·494	·744	·994
19	.119	·369	·619	·869	40	·250	·500	·750	1·000
20	·125	·375	·625	·875					

PARISH OF CUNNINGSBURGH,

IN THE

COUNTY OF ORKNEY AND SHETLAND (SHETLAND).

No. of Sheet and Plan and No. on Plan.	Area in Acres.
Sheet LIX. 4 :—	
1	18·763
2	·655
3	12·861
4	·246
5	·365
6	1·237
7	·349
8	15·411
9	8·705
10	·701
11	·178
12	·140
13	69·888
14	·826
15	2·430
16	1·695
17	·165
18	·781
19	·065
20	3·107
21	5·211
22	2·561
23	2·795
Sheet LIX. 8 :—	
24	6·048
25	14·432
26	13·195
27	1·995
28	4·716
29	3·551
30	6·276
31	90·712
32	1·284
33	3·874
34	1·446
35	1·383
36	1·108
37	2·994
Sheet LIX. 8 :— (*contd.*)	
38	·639
39	2·264
40	4·501
41	2·835
42	·899
43	3·353
44	·471
45	1·187
46	·797
47	·203
48	5·316
49	·989
50	6·932
51	83·159
52	116·263
53	7·701
Sheet LIX. 12 :—	
54	3·704
55	·188
56	2·275
57	9·115
58	·262
59	·219
60	·091
61	·749
62	·775
63	·346
64	·748
65	2·556
66	·701
67	9·420
68	3·998
69	·245
70	2·076
71	1·414
72	21·746
73	84·427
74	·988
Sheet LIX. 12 :— (*contd.*)	
75	2·688
76	·938
77	·225
78	2·573
79	1·907
80	·975
81	1·420
82	·434
83	3·682
84	4·460
85	1·245
86	·215
87	5·685
88	3·204
89	13·225
89a	·144
90	1·819
91	6·881
92	·775
93	·811
94	3·809
95	·251
96	·251
97	2·064
98	2·611
99	.093
100	1·389
101	·715
102	7·192
103	·277
104	15·345
105	1·234
106	·264
107	1·588
108	·180
109	3·440
110	44·886
111	·968
112	·851

No. of Sheet and Plan and No. on Plan.	Area in Acres.
Sheet LIX. 12 :—	
(*contd.*) 113	3·681
114	4·903
115	4·024
116	15·458
117	13·844
118	4·379
119	·297
120	·489
121	·253
122	·668
123	·408
124	2·410
125	3·889
126	2·024
127	2·067
128	5·355
129	·158
130	·437
131	5·853
132	·222
133	·834
134	·656
135	1·755
136	6·567
136a	2·388
137	12·480
138	·311
139	·789
140	10·650
141	11·264
142	3·958
143	1·533
144	·936
145	2·654
146	1·676
147	·931
148	·944
149	·279
150	·647
151	30·220
152	14·488
153	1·905
154	2·431
155	5·695
156	6·628
157	2·777
158	3·101
Sheet LIX. 15 :—	
159	10·479
160	·212

No. of Sheet and Plan and No. on Plan.	Area in Acres.
Sheet LIX. 15 :—	
(*contd.*) 161	·818
162	6·466
163	1·408
164	1·028
165	4·670
166	·400
167	10·000
168	1·840
169	·172
170	3·104
171	·328
172	·905
173	·134
174	·217
175	3·834
176	5·741
177	1·645
178	·890
179	3·579
180	·219
181	4·707
182	9·834
183	20·797
184	22·263
185	2·406
186	13·245
187	1·990
188	1·401
189	·617
189a	·518
190	·288
191	6·627
192	·270
193	7·624
194	2·565
195	13·445
196	2·494
197	2·549
198	15·695
199	2·368
199a	·075
200	1·117
201	10·268
202	9·233
203	3·622
204	2·421
205	24·423
206	1·376
Sheet LIX. 16 :—	
207	·617

No. of Sheet and Plan and No. on Plan.	Area in Acres.
Sheet LIX. 16 :—	
(*contd.*) 208	·109
209	3·879
210	25·903
211	34·758
212	10·155
213	·289
214	·261
214a	4·437
215	·908
216	1·059
217	1·731
218	·764
219	9·266
220	·168
221	·407
222	·275
223	13·400
224	11·020
225	221·991
226	·216
227	5·798
228	·857
229	1·019
230	·226
231	·180
232	2·935
233	2·091
234	·621
235	1·001
236	6·041
237	6·179
238	26·392
239	51·675
240	·383
241	·401
242	3·439
243	1·414
244	·132
245	3·088
246	4·332
247	·650
248	·214
249	2·902
250	·830
251	1·048
251a	·434
252	38·191
253	·414
254	·931
255	5·678
256	·220

No. of Sheet and Plan and No. on Plan.	Area in Acres.	No. of Sheet and Plan and No. on Plan.	Area in Acres.	No. of Sheet and Plan and No. on Plan.	Area in Acres.
Sheet LIX. 16 :—		Sheet LXII. 3 :—		Sheet LXII. 3 :—	
(*cont^d.*) 257	1·672	267	12·151	(*cont^d.*) 279	11·126
258	·688	268	1·933	280	·488
		269	4·172	281	1·615
Sheet LX. 13 :—		270	3·979	282	8·715
259	52·721	271	13·893	283	2·896
260	·436	272	2·810	284	·348
261	4·037	273	·248	285	6·622
262	1·714	274	·518		
263	4·301	275	12·973		1964·086
264	1·273	276	2·868		
265	3·042	277	14·657		
266	12·554	278	·249		

RECAPITULATION.

1929·506	Land.
11·122	Roads.
22·475	Water.
·983	Tidal water.
1964·086	Area of the numbered part of the Parish.

No. of Sheet and Plan.	Area in Acres.	No. of Sheet and Plan.	Area in Acres.
UNNUMBERED.		WESTER SKERRY.	
Principally on Six-inch Scale.		Sheet LIX. 15:—	
Sheets LVI., LIX., LX., LXII.:—		Rough pasture, &c. - -	·250
Moorland, &c., &c. - -	6672·827	Foreshore - - -	·119
Foreshore - - -	109·420		·369
	6782·247		6782·616
			1964·086
			8746·702

RECAPITULATION FOR THE PARISH.

8602·583	Land.
11·122	Roads.
22·475	Water.
·983	Tidal water.
109·539	Foreshore.
8746·702	Total area of the Parish of Cunningsburgh, in the County of Orkney and Shetland (Shetland).

INDEX TO PLACES

IN THE

PARISH OF CUNNINGSBURGH.

COUNTY OF ORKNEY AND SHETLAND—(SHETLAND).

Name of Place.	No. of Sheet. 6-inch scale.	No. of Sheet. 25·344 in. scale.
Ainay	LIX.	4
Aith	,,	12
Aithsetter	,,	,,
Aness	,,	16
Beolka	,,	,,
Blosta	,,	12
Bluebrecks	,,	15
Bluehamar	,,	12
Breck	,,	,,
Brenay	,,	4
Brind	,,	16
Catpund	LXII.	3
Clapphoull	LIX.	15
Clevigarth	LXII.	3
Clifts	,,	,,
Culbinsgarth	LIX.	12
Dykes of Fladdabister	,,	4
East House	,,	,,
Eldigarth	,,	16
Fladdabister	,,	4
Flugalee	,,	15
Glover	,,	8
Gord	,,	12
Gott	,,	15
Greenfield	,,	12
Greenmow	,,	16
Hamarigord	,,	12
Haygreen	,,	15
Helliness	LX.	13
Houlls	LIX.	15
Jampies	,,	16
Mail	LIX.	16
Meadows	,,	12
Midgate	,,	15
Mid Voxter	,,	16
North Voxter	,,	,,
Okraquoy	,,	8
Orlee	,,	12
Pundsta	,,	,,
Pundsta	,,	15
Quey	,,	,,
Scarpigarth	,,	16
Skeomire	,,	15
South Voxter	,,	16
Stanefield	,,	12
Starkigarth	,,	,,
Swarthoull	,,	,,
Tow	,,	,,
Ukinsetter	,,	8
Uphouse	,,	15
Vadsgarth	,,	,,
Valligarth	,,	12
Vestinore	,,	15
Villans	,,	,,
Waterton	,,	,,
Willhoull	,,	12
Willman	,,	,,
Yurall	,,	15

LONDON:
Printed by George E. Eyre and William Spottiswoode,
Printers to the Queen's most Excellent Majesty.
For Her Majesty's Stationery Office.
[4625.—50.—9/80.]

ORDNANCE SURVEY OF SCOTLAND.

BOOK OF REFERENCE TO THE PLAN

OF THE

PARISH OF DALLAS,

IN THE

COUNTY OF ELGIN,

CONTAINING 23024·823 ACRES.

MAJOR-GENERAL SIR HENRY JAMES, R.E., F.R.S., F.G.S., &c.,
SUPERINTENDENT OF THE SURVEY.

LONDON:
PRINTED BY GEORGE E. EYRE AND WILLIAM SPOTTISWOODE,
PRINTERS TO THE QUEEN'S MOST EXCELLENT MAJESTY.
FOR HER MAJESTY'S STATIONERY OFFICE.

1871.

Price Two Shillings.

[7142.—50.—9/71.]

ORI

Published

XXI

Published in

EXPLANATORY REMARKS.

The scale of the Parish Plans is the 1-2500th of the actual length on the ground, and is equal to 25·344 inches to a mile,* which is very approximately equal to one square inch to one acre, the square of 1·0018 inch being equal to one acre.

The length of each sheet is $1\frac{1}{2}$ miles, and the width 1 mile, the area of each sheet is therefore 960 acres.

Each enclosure has a reference number to the area which is given in this Book.

The Braces ($\int$) on the plans are to indicate that the spaces so braced are included under the same reference number.

The Altitudes in feet above the Mean Level of the Sea are written thus—31·4.

The Scale of the Plans of the County is 6 inches to a mile, and each sheet contains the same area as 16 sheets of the Parish Plans. There is therefore a double reference number to each sheet, as VI. 9., the Roman Numerals referring to the County Plans, the Arabic Figures to the Parish Plans.

The following are the characters employed on the Ordnance Plans on the Scales of 1–2500, and 6 inches to a mile :—

County Names	C	Hundreds or Wards	W
Parishes	P	Townships	T
Extra Parochial	E	Division of Townships	T

Antiquities ..... ROMAN / Druidical or Saxon / Norman or Subsequent

The descriptions of the boundaries are shown by the following initials :—

Centre of Stream	*C.S.*	Centre of Fence	*C.F.*
Centre of Road	*C.R.*	Top of Cop	*T.C.*
Side of Stream or Drain	*S.S.* or *S.D.*	Centre of Wall	*C.W.*
Root of Hedge	*R.H.*	Defaced	*Def.*
Face of Wall	*F.W.*	Track of Stream	*T.S.*

Undefined ..... *Und.*

Where a change occurs in the boundaries, the symbol [o—o] is used to show the part at which the change takes place.

* Or 3·157 chains to an inch

N.B.—To convert Decimal Fractions of an Acre into Roods and Perches, multiply the decimal first by 4 and then by 40, preserving the same number of decimals in the product.

Examples—

			Acres.				Acres.
			633·357				527·013
			4				4
			1·428				·052
			40				40
A.	R.	P.	17·120	A.	R.	P.	2·080
633	1	17		527	0	2	

TABLE

FOR CONVERTING DECIMAL PARTS OF AN ACRE INTO ROODS AND PERCHES.

Perch.	0 Rood.	1 Rood.	2 Roods.	3 Roods.	Perch.	0Rood.	1 Rood.	2 Roods.	3 Roods.
0	·000	·250	·500	·750	21	·131	·381	·631	·881
1	·006	·256	·506	·756	22	.137	·387	·637	·887
2	·012	·262	·512	·762	23	·144	·394	·644	·894
3	·019	·269	·519	·769	24	·150	·400	·650	·900
4	·025	·275	·525	·775	25	·156	·406	·656	·906
5	·031	·281	·531	·781	26	·162	·412	·662	·912
6	·037	·287	·537	·787	27	·169	·419	·669	·919
7	·044	·294	·544	·794	28	·175	·425	·675	·925
8	·050	·300	·550	·800	29	·181	·431	·681	·931
9	·056	·306	·556	·806	30	·187	·437	·687	·937
10	·062	·312	·562	·812	31	·194	·444	·694	·944
11	·069	·319	·569	·819	32	·200	·450	·700	·950
12	·075	·325	·575	·825	33	·206	·456	·706	·956
13	·081	·331	·581	·831	34	·212	·462	·712	·962
14	·087	·337	·587	·837	35	·219	·469	·719	·969
15	·094	·344	·594	·844	36	·225	·475	·725	·975
16	·100	·350	·600	·850	37	·231	·481	·731	·981
17	·106	·356	·606	·856	38	·237	·487	·737	·987
18	·112	·362	·612	·862	39	·244	·494	·744	·994
19	·119	·369	·619	·869	40	·250	·500	·750	1·000
20	·125	·375	·625	·875					

PARISH OF DALLAS,

IN THE

COUNTY OF ELGIN.

No. on Plan.	Area in Acres.	Remarks.	No. on Plan.	Area in Acres.	Remarks.
1	36·232	Trees, heathy pasture, &c.	35	2·128	Arable.
			36	2·889	Heathy pasture, &c.
2	5·753	Arable.	37	2·575	Arable.
3	·309	Heathy pasture.	37a	·115	Houses, garden, and yard.
4	6·361	Arable.			
5	·470	Ruins, heathy pasture, &c.	38	1·415	Arable.
			39	2·459	Rough pasture, &c.
6	3·029	Arable and ruins.	40	1·455	Arable.
7	6·895	Heathy pasture and trees.	41	2·818	Arable, &c.
			42	3·092	Arable.
8	·180	Arable.	43	·592	Arable.
9	4·162	Arable.	44	·228	Houses, yard, garden, &c.
10	3·805	Arable.			
11	16·980	Arable.	45	2·075	Arable.
12	·061	Pasture.	46	10·579	Arable, &c.
13	·091	Pond.	47	·280	Houses, yards, gardens, &c.
14	1·236	Houses, yards, &c.			
15	·514	House, garden, &c.	48	5·834	Arable, &c.
16	·663	Road, &c.	49	1·986	Rough pasture, trees, &c.
17	61·348	Arable, &c.			
18	2·852	Pasture.	50	6·502	Arable, &c.
19	3·150	Heathy pasture, &c.	51	·655	Heathy pasture and whins.
20	4·943	Arable, &c.			
21	·143	Houses, garden, &c.	52	15·590	Arable, &c.
22	6·163	Arable.	53	·311	Heathy pasture.
23	·194	House, ruins, &c.	54	·431	Heathy pasture and whins.
24	69·088	Arable, &c.			
25	25·622	Arable, &c.	55	·563	Pond.
26	·598	Houses, yards, garden, &c.	56	·211	Pond.
			57	50·877	Heathy pasture, &c.
27	1·995	Arable.	58	·408	Heathy pasture and trees.
28	4·465	Arable, &c.			
29	192·348	Heathy pasture, &c.	59	·821	Arable.
30	3·352	Arable.	60	4·556	Arable, &c.
31	·198	Houses, garden, and yard.	61	1·762	Arable.
			62	·652	Arable.
32	9·459	Arable, &c.	63	13·352	Arable, &c.
33	3·979	Arable, &c.	64	3·499	Arable.
34	·438	Arable.	65	12·768	Arable, &c.

No. on Plan.	Area in Acres.	Remarks.
66	9·889	Rough pasture, trees, &c.
67	5·692	Arable, &c.
68	·657	Mill dam.
69	·567	Houses, yards, garden, &c.
70	1·361	Houses, yards, garden, &c.
71	1·519	Arable, &c.
72	·939	Arable.
73	·701	Road, &c.
74	14·258	Arable, &c.
75	2·767	Arable.
75a	2·183	Whins, rough pasture, &c.
76	7·364	Rough pasture, garden, &c.
77	1·260	Arable.
78	8·118	Arable.
79	2·061	Arable.
80	2·983	Rough pasture, &c.
81	28·788	Rough pasture, trees, &c.
82	5·048	Arable.
83	47·359	Wood, &c.
84	19·578	Arable.
85	24·585	Arable, &c.
86	6·598	Heathy pasture, &c.
87	6·724	Arable.
88	20·184	Arable, &c.
89	20·806	Arable, &c.
90	3·041	Wood.
91	2·050	Arable, &c.
92	·914	Arable.
93	1·369	Arable.
94	4·324	Arable, &c.
95	3·849	Rough pasture and trees.
96	3·159	Arable, &c.
97	1·109	Rough pasture, &c.
98	·222	Houses, yards, garden, &c.
99	18·630	Arable, &c.
100	4·898	Wood.
101	1·496	Rough pasture and trees.
102	20·282	Arable, &c.
103	2·198	Arable.
104	1·699	Arable.
105	54·172	Rough pasture, trees, &c.
106	9·385	Rough pasture & trees.
107	1·224	Marsh, rough pasture, &c.
108	·591	Arable, house, garden, &c.
109	3·129	Arable.
110	10·836	Wood.
111	15·490	Arable, &c.
112	1·334	Arable.
113	3·422	Rough pasture, &c.
114	·647	Houses, yards, garden, &c.
115	·151	Arable.
116	2·970	Arable.
117	3·471	Arable.
118	3·898	Arable.
119	3·058	Rough pasture, &c.
120	5·360	Rough pasture, &c.
121	5·257	Arable.
121a	2·884	Arable.
122	9·118	Heathy pasture.
123	·816	Road.
124	2·427	Heathy pasture, &c.
125	10·498	Arable.
126	·975	Houses, yards, garden, &c.
127	25·642	Arable, &c.
128	·817	Houses, yards, garden, &c.
129	11·385	Arable, &c.
130	8·912	Arable.
131	2·209	Road.
132	13·564	Heathy pasture, trees, &c.
133	2·996	Arable.
134	·346	Heathy pasture.
135	1·963	Arable.
136	7·763	Arable.
137	16·961	Heathy pasture, trees, &c.
138	1·677	Arable.
139	·581	Houses, arable, garden, &c.
140	1·732	Arable.
141	4·541	Arable, &c.
142	·819	Arable.
143	2·461	Heathy pasture, trees, &c.
144	2·648	Arable, &c.
145	·142	Arable, house, &c.
146	·627	Arable.
147	·223	Heathy pasture, gardens, &c.

No. on Plan.	Area in Acres.	Remarks.	No. on Plan.	Area in Acres.	Remarks.
148	19·451	Arable, &c.	191	·106	House, garden, yard, &c.
149	·749	Wood.			
150	·328	Arable.	192	1·307	Arable.
151	·174	Rough pasture and house.	193	15·136	Arable.
			194	9·323	Arable, &c.
152	·498	Rough pasture, &c.	195	14·534	Heathy pasture, trees, &c.
153	·890	Houses, yards, gardens, &c.	196	4·974	Arable.
154	·634	Stackyard.	197	10·639	Arable.
155	3·216	Rough pasture, trees, &c.	198	17·726	Arable, &c.
			199	·967	Arable.
156	2·342	Arable.	200	2·018	Arable.
157	37·143	Arable, &c.	201	1·293	Arable.
158	·980	Rough pasture, &c.	202	·250	House, garden, and yard.
159	·423	Rough pasture, trees, &c.	203	·236	Houses, yards, &c.
160	8·792	Arable.	204	29·455	Arable, &c.
161	·277	Rough pasture & trees.	205	·151	Mill dam.
162	4·938	Arable, &c.	206	2·035	Arable, &c.
163	·686	House, rough pasture, garden, &c.	207	·307	House, garden, yard, &c.
164	2·931	Arable, &c.	208	4·498	Arable, &c.
165	3·345	Arable.	209	16·586	Arable, &c.
166	·216	Houses, yard, garden, &c.	210	1·707	Arable.
			211	·420	Houses, yard, garden, &c.
167	19·732	Moss and trees.			
168	683·690	Wood, &c.	212	1·614	Arable.
169	·972	Rough pasture and trees.	213	2·145	Arable.
			214	1·030	Arable.
170	·414	Heathy pasture.	215	·810	Arable, ruins, garden, &c.
171	·083	Heathy pasture.			
172	12·345	Heathy pasture, trees, &c.	216	38·660	Arable.
			217	9·737	Arable, &c.
173	·034	Rough pasture, &c.	218	·511	Rough pasture, &c.
174	·073	Arable.	219	·185	Houses, garden, &c.
175	9·594	Heathy pasture, trees, &c.	220	·939	Arable.
			221	25·074	Arable.
176	·708	Arable.	222	84·124	Heathy pasture, &c.
177	·131	Houses and garden.	223	2·226	Pond.
178	·771	Arable.	224	·232	Houses, ruins, &c.
179	2·880	Arable.	225	4·071	Arable.
180	6·420	Arable.	226	·235	House, arable, and ruin.
181	·755	Arable.			
182	2·409	Arable.	227	5·338	Arable, &c.
183	·242	Houses and gardens.	228	7·456	Arable, &c.
184	2·580	Arable.	229	2·090	Arable.
185	2·763	Arable.	230	1·461	Rough pasture, &c.
186	3·016	Arable.	231	12·813	Arable, &c.
187	2·659	Arable.	232	7·932	Arable.
188	277·871	Heathy pasture, &c.	233	4·230	Rough pasture, &c.
189	11·587	Arable, &c.	234	4·793	Arable, &c.
190	2·512	Arable, &c.	235	·461	Arable, &c.

No. on Plan.	Area in Acres.	Remarks.	No. on Plan.	Area in Acres.	Remarks.
236	1·010	Houses, yards, &c.	280	·469	Arable, houses, &c.
237	58·814	Arable, &c.	281	·209	Arable.
238	1·606	Rough pasture, trees, &c.	282	1·321	Arable.
			283	5·389	Arable.
239	·278	Houses and gardens.	284	·612	Arable.
240	·962	Rough pasture.	285	·450	Arable.
241	9·759	Arable.	286	·328	Arable.
242	28·318	Arable.	287	·583	Arable, house, &c.
243	5·636	Arable.	288	1·723	Arable.
244	4·546	Arable, &c.	289	·358	Arable.
245	·982	Rough pasture, trees, &c.	290	1·249	Arable.
			291	1·061	Arable.
246	·526	Arable.	292	·897	Arable.
247	·175	Rough pasture, &c.	293	3·598	Arable, &c.
248	·739	Arable.	294	6·647	Arable, &c.
249	4·271	Arable, &c.	295	4·826	Arable, &c.
250	3·551	Arable.	296	1·956	Heathy pasture, &c.
251	3·842	Arable.	297	·818	Heathy pasture.
252	15·792	Arable, &c.	298	·552	Houses, yards, garden, &c.
253	9·294	Arable, &c.			
254	·655	Rough pasture, &c. (island).	299	·574	Arable.
			300	·141	Arable.
255	12·249	Rough pasture, trees, &c.	301	·160	Arable.
			302	1·298	Arable.
256	3·089	Arable.	303	·233	House, ruins, &c.
257	·907	Houses, yard, garden, &c.	304	·392	Arable.
			305	7·102	Arable, &c.
258	10·676	Arable, &c.	306	·509	Houses, yards, garden, &c.
259	·333	Houses, yards, gardens, &c.	307	1·048	Arable.
260	·640	Stackyard.	308	·861	Arable.
261	·393	Houses, yards, garden, &c.	309	·382	Arable.
			310	7·265	Arable, &c.
262	·354	Pasture, houses, &c.	311	9·232	Arable, &c.
263	·348	Arable.	312	8·597	Arable.
264	·563	Arable.	313	·440	Arable.
265	·999	Whins, stones, &c. (island).	314	·142	Houses, yard, garden, &c.
266	2·124	Arable, &c.	315	7·291	Arable.
267	·538	Shingle.	316	4·846	Arable, &c.
268	·364	Whins.	317	1·832	Arable.
269	·261	Arable.	318	2·399	Arable.
270	·681	Arable.	319	1·072	Arable.
271	14·355	Arable, &c.	320	·556	Arable.
272	1·145	Arable.	321	20·865	Rough pasture, trees, &c.
273	·997	Arable.			
274	1·059	Arable.	321a	1·748	Shingle.
275	13·942	Arable, &c.	322	4·836	Arable.
276	7·204	Arable, &c.	323	4·705	Arable.
277	6·293	Arable, &c.	324	6·093	Arable.
278	3·121	Arable.	325	1·201	Arable, &c.
279	3·951	Arable.	326	·162	Heathy pasture.

No. on Plan.	Area in Acres.	Remarks.	No. on Plan.	Area in Acres.	Remarks.
327	1·979	Arable.	372	·406	Arable.
328	1·692	Arable.	373	1·369	Arable.
329	1·181	Arable.	374	·688	Arable.
330	·706	Arable.	375	2·522	Arable.
331	1·831	Arable.	376	·154	Arable.
332	1·116	Houses, yards, gardens, &c.	377	18·599	Arable, &c.
333	·112	Garden.	378	·379	Houses, yards, gardens, &c.
334	·662	Arable, &c.	379	4·614	Arable, &c.
335	·398	Houses and yard.	380	·186	Arable.
336	7·947	Arable, &c.	381	2·681	Lennoc Burn.
337	·113	Garden.	382	2·296	Arable.
338	1·719	Houses, rough pasture, garden, &c.	383	·703	Arable.
339	1·647	Arable, &c.	384	·403	Houses, yard, garden, &c.
340	5·070	Heathy pasture, &c.	385	·324	Heathy pasture.
341	18·857	Arable.	386	·551	Arable.
342	2·570	Arable.	387	14·406	Arable, &c.
343	3·425	Arable, &c.	388	·859	Arable, &c.
344	·456	Houses, yard, garden, &c.	389	·139	Heathy pasture.
			390	·616	Heathy pasture, &c.
345	9·335	Arable, &c.	391	·699	Arable.
346	·431	Arable.	392	1·055	Arable, houses, &c.
347	4·362	Arable.	393	·106	Heathy pasture.
348	1·223	Arable.	394	·080	Heathy pasture.
349	·677	Arable.	395	·044	Rough pasture.
350	1·209	Arable.	396	1·644	Arable, &c.
351	·544	Arable, houses, garden, &c.	397	2·124	Arable.
			398	2·724	Heathy pasture.
352	16·197	Arable, &c.	399	·101	Arable, &c.
353	·293	Arable.	400	·196	Arable, &c.
354	·396	Arable.	401	2·356	Arable, &c.
355	1·547	Arable.	402	1·856	Arable, &c.
356	·299	Arable.	403	·087	Arable.
357	4·526	Arable.	404	3·659	Arable, &c.
358	·908	Arable, &c.	405	·642	Rough pasture, &c.
359	4·758	Arable, &c.	406	·441	Rough pasture, &c.
359a	3·632	Rough pasture, &c.	407	·305	Houses, yards, garden, &c.
360	16·116	Arable, &c.			
361	·370	Arable.	408	15·798	Arable, &c.
362	1·357	Rough pasture, rocks, &c.	409	·934	Arable.
			410	1·208	Arable, &c.
363	1·813	Arable.	411	·996	Arable, &c.
364	·100	Arable.	412	·225	Arable.
365	16·664	Arable, &c.	413	1·323	Rough pasture, gardens, &c.
366	1·127	Arable, houses, &c.			
367	1·357	Arable.	414	246·729	Wood, &c.
368	2·545	Arable.	415	382·039	Wood, &c.
369	2·482	Arable, &c.	416	·734	Wood.
370	·196	Arable.	417	16·710	Arable, &c.
371	·088	House, garden, and yard.	417a	·961	Road.
			418	16·454	Arable, &c.

No. on Plan.	Area in Acres.	Remarks.
419	·260	Pasture.
420	9·015	Arable, &c.
421	4·299	Houses, ornamental ground, &c.
422	·599	Gardens.
423	·576	Arable.
424	·601	Houses, yards, garden, &c.
425	·470	Arable.
426	·557	Houses, yards, gardens, &c.
427	·404	Stackyard.
428	16·011	Arable, &c.
429	166·327	Wood, &c.
430	16·423	Arable, &c.
431	11·408	Arable, &c.
432	31·118	Arable, &c.
433	9·457	Arable.
434	1·654	Arable.
435	·089	Houses and garden.
436	·838	Houses, yards, garden, &c.
437	·167	Houses and yard.
437a	·474	Mill dam.
438	22·290	Arable, &c.
439	·667	Heathy pasture.
440	3·687	Arable.
441	9·246	Arable, &c.
442	9·068	Arable.
443	12·660	Heathy pasture, &c.
444	27·983	Arable, &c.
445	5·731	Road.
446	5·781	Arable.
447	·175	Gravel pit, &c.
448	7·203	Arable, &c.
449	8·453	Arable.
450	4·116	Arable, &c.
451	4·635	Arable, &c.
452	·289	Houses, yards, garden, &c.
453	2·610	Arable.
454	5·136	Wood, &c.
455	17·206	Arable, &c.
456	1·347	Road.
457	29·800	Arable, &c.
458	28·575	Arable, &c.
459	29·904	Arable, &c.
460	6·710	Arable, &c.
461	·480	Road.
462	23·886	Heathy pasture, &c.
463	·311	Houses, garden, and yard.
464	39·759	Wood, &c.
465	12·416	Heathy pasture, &c.
466	22·340	Heathy pasture, &c.
467	·673	Pond.
468	31·201	Marsh, heathy pasture, &c.
469	1·934	Arable, &c.
470	3·735	Arable, &c.
471	5·807	Arable, &c.
472	3·416	Rough pasture.
473	15·760	Arable, &c.
474	11·507	Arable.
475	4·122	Rough pasture, trees, &c.
476	8·881	Arable, &c.
477	2·208	Whins, &c.
478	1·590	Arable, houses, garden, &c.
479	8·706	Arable, &c.
480	·353	Arable.
481	7·168	Arable.
482	·377	House, yard, garden, &c.
483	·657	Houses, yards, garden, &c.
484	3·864	Arable.
485	·102	Houses, garden, and ruins.
486	9·375	Arable, &c.
487	1·606	Whins, &c.
488	11·085	Arable, &c.
489	3·261	Arable.
490	1·686	Houses, yards, garden, &c.
491	·400	Quarry, &c.
492	12·068	Arable, &c.
493	2·244	Arable.
494	8·373	Heathy pasture, &c.
495	17·720	Arable, &c.
496	3·053	Arable, &c.
497	1·906	Arable, &c.
498	3·755	Arable, &c.
499	·713	Arable.
500	6·518	Arable.
501	5·683	Arable, &c.
502	2·973	Arable, &c.
503	2·396	Arable, &c.
504	2·533	Arable, ruins, &c.
505	·545	Arable.
506	1·021	Arable, &c.
507	2·001	Arable.
508	4·495	Arable, &c.

No. on Plan.	Area in Acres.	Remarks.
509	7·074	Rough pasture, embankments, &c.
510	4·838	Arable.
511	3·416	Arable.
512	31·321	Arable, &c.
513	9·894	Arable.
514	6·167	Arable, &c.
515	·534	Whins, trees, &c.
516	34·976	Arable, &c.
517	2·800	Arable.
518	·970	Road.
519	5·341	Arable, &c.
520	1·736	Arable, &c.
521	2·628	Arable, &c.
522	5·309	Arable, &c.
523	2·622	Arable, &c.
524	5·116	Arable.
525	2·600	Arable.
526	2·653	Arable.
527	2·601	Arable.
528	2·677	Arable.
529	5·561	Arable, &c.
530	2·766	Arable, &c.
531	2·942	Arable, &c.
532	2·616	Arable, &c.
533	1·185	Arable, &c.
534	1·173	Heathy pasture, &c.
535	4·128	Heathy pasture, trees, &c.
536	21·751	Heathy pasture, moss, and trees.
537	·559	Wood.
538	5·069	Arable, &c.
539	2·989	Arable, &c.
540	·633	Road.
541	5·395	Arable.
542	2·677	Arable.
543	2·576	Arable.
544	5·819	Arable.
545	4·525	Rough pasture, embankment, &c.
546	·171	Houses, garden, and waste.
547	17·432	Arable, &c.
548	·721	Stackyard.
549	·528	Houses, yards, garden, &c.
550	2·003	Arable, &c.
551	·047	House and yard.
552	·157	Gardens.
553	·900	Arable.
554	2·031	Arable.
555	10·741	Arable, &c.
556	2·896	Rough pasture, embankment, &c.
557	2·204	Arable, &c.
558	1·953	Arable.
559	2·080	Arable, &c.
560	2·166	Arable, &c.
561	2·407	Arable, &c.
562	12·576	Arable, &c.
563	·214	Heathy pasture, &c.
564	·252	Houses, garden, and yard.
565	3·006	Heathy pasture and trees.
566	4·168	Pasture, &c.
567	34·052	Arable.
568	3·323	Road.
569	·876	Arable.
570	5·431	Heathy pasture.
571	4·090	Arable, &c.
572	·723	Wood.
573	19·479	Wood, &c.
574	3·857	Heathy pasture.
575	·200	House, gardens, and yard.
576	1·232	Arable, &c.
577	·106	Houses, garden, and yard.
578	·412	Arable.
579	·420	Arable.
580	2·123	Arable, &c.
581	·318	Houses, yard, &c.
582	2·070	Arable.
583	·710	Arable.
584	·349	Arable, house, garden, &c.
585	·125	Rough pasture.
586	·553	Houses, yard, garden, &c.
587	·393	Rough pasture, &c.
588	4·094	Arable, &c.
589	·429	Rough pasture.
590	1·500	Arable, &c.
591	1·128	Arable, &c.
592	·158	Houses, garden, yard, &c.
593	1·168	Arable.
594	·341	Houses, yards, gardens, &c.
595	4·705	Arable, &c.
596	5·545	Arable, &c.
597	6·009	Arable.

No. on Plan.	Area in Acres.	Remarks.	No. on Plan.	Area in Acres.	Remarks.
598	6·058	Arable, &c.	646	9·044	Arable.
599	·545	Arable and trees.	647	20·783	Arable, &c.
600	30·588	Wood, &c.	648	·115	Houses, garden, and yard.
601	·406	Arable.			
602	1·807	Heathy pasture.	649	·848	Arable.
603	·433	Arable.	650	11·888	Arable.
604	·646	Arable.	651	·194	Arable and ruin.
605	·127	House and garden.	652	2·582	Arable, &c.
606	2·660	Arable, &c.	653	3·057	Arable.
607	3·323	Arable.	654	1·606	Arable.
608	4·918	Arable, &c.	655	4·298	Arable.
609	·571	Houses, yards, &c.	656	12·163	Arable and ruins.
610	1·975	Arable.	657	10·272	Arable, &c.
611	10·194	Arable.	658	1·245	Arable.
612	22·496	Arable, &c.	659	7·661	Arable, &c.
613	1·964	Arable.	660	1·005	Arable.
614	3·721	Arable, &c.	661	2·981	Arable.
615	3·052	Rough pasture, &c.	662	6·493	Arable.
616	·114	Garden.	663	9·144	Arable.
617	4·359	Arable.	664	1·105	Arable.
618	14·929	Road.	665	·574	Road.
619	10·468	Arable.	666	7·541	Heathy pasture, &c.
620	17·634	Arable.	667	1·226	Arable.
621	3·971	Arable, &c.	668	·286	Houses, yards, garden, &c.
622	·523	Houses, yards, garden, &c.	669	10·132	Arable, &c.
623	9·043	Arable.	670	1·415	Arable, &c.
624	·147	Arable.	671	6·802	Arable.
625	·050	Ruins, &c.	672	4·208	Arable, &c.
626	·858	Pasture.	673	3·268	Arable, &c.
627	19·565	Arable.	674	5·845	Arable, &c.
628	·888	Arable, &c.	675	2·540	Heathy pasture.
629	33·630	Arable.	676	8·404	Arable, &c.
630	7·861	Arable.	677	3·720	Arable, &c.
631	3·669	Rough pasture, &c.	678	1·226	Arable.
632	·090	Mill dam.	679	7·815	Arable.
633	·745	Houses, yards, garden, &c.	680	·609	Houses, yard, garden, &c.
634	32·360	Arable, &c.	681	5·736	Arable.
635	10·323	Arable, &c.	682	1·572	Arable.
636	·178	Houses, yard, garden, &c.	683	7·233	Arable, &c.
			684	4·779	Arable.
637	66·163	River Lossie (part of.)	685	1·050	Arable.
			686	·589	Houses, yards, garden, &c.
638	·813	Houses, yards, &c.			
639	6·921	Arable.	687	9·470	Arable, &c.
640	7·470	Arable, &c.	688	·256	Rough pasture, &c.
641	8·389	Arable, &c.	689	1·472	Arable, &c.
642	7·863	Arable, &c.	690	3·925	Arable.
643	7·135	Arable, &c.	691	6·013	Arable, &c.
644	6·364	Arable, &c.	692	·406	Road, &c.
645	19·730	Arable.	693	2·663	Arable.

No. on Plan.	Area in Acres.	Remarks.	No. on Plan.	Area in Acres.	Remarks.
694	4·376	Arable, &c.	745	3·331	Pasture.
695	14·051	Arable, &c.	746	·843	Pasture.
696	3·040	Arable.	747	2·738	Arable.
697	4·278	Arable, &c.	748	1·001	Arable and ruin.
698	7·327	Pasture.	749	25·805	Arable.
699	1·754	Arable.	750	1·197	Arable.
700	5·457	Arable.	751	4·917	Arable, &c.
701	6·146	Arable.	752	1·598	Arable.
702	2·961	Pasture, &c.	753	4·329	Arable.
703	1·301	Arable.	754	·271	Stackyard.
704	3·388	Arable.	755	·239	Houses and yards.
705	·654	Arable.	756	·107	Mill dam.
706	·543	Arable.	757	·428	Houses, arable, gardens, &c.
707	2·675	Arable.			
708	5·179	Arable, &c.	758	·341	Rough pasture, &c.
709	2·373	Arable, &c.	759	6·998	Arable.
710	1·242	Arable.	760	24·231	Arable, &c.
711	2·525	Arable.	761	·595	Houses, yards, garden, &c.
712	2·784	Arable.			
713	1·893	Arable.	762	1·066	Arable.
714	·941	Arable.	763	·517	Houses, yards, garden, &c.
715	1·223	Arable.			
716	2·225	Arable, &c.	764	2·472	Arable.
717	1·235	Arable.	765	15·032	Arable.
718	4·039	Arable.	766	36·706	Arable, &c.
719	2·680	Arable.	767	1·124	Arable.
720	1·940	Arable, &c.	768	4·396	Arable.
721	7·797	Arable, &c.	769	·554	Heathy pasture.
722	5·598	Pasture.	770	12·126	Arable.
723	3·200	Arable.	771	9·210	Arable, &c.
724	2·000	Arable.	772	10·994	Arable, &c.
725	2·661	Arable.	773	28·691	Arable, &c.
726	5·076	Arable, &c.	774	2·627	Arable, &c.
727	9·785	Arable, &c.	775	·230	Houses, yards, gardens, &c.
728	2·060	Pasture.			
729	3·868	Arable.	776	·172	Houses, yards, garden, &c.
730	5·471	Arable, &c.			
731	1·113	Arable, &c.	777	13·338	Arable, &c.
732	3·567	Arable, &c.	778	15·551	Arable, &c.
733	11·567	Arable, &c.	779	4·648	Arable, &c.
734	1·389	Arable and ruin.	780	·956	Arable.
735	·701	Pond.	781	2·777	Arable.
736	·318	Pond.	782	·128	Arable.
737	·269	Pond.	783	8·065	Arable, &c.
738	8·671	Arable, &c.	784	6·746	Arable, &c.
739	2·282	Arable.	785	9·242	Arable, &c.
740	1·292	Houses, yards, garden, &c.	786	1·630	Houses, yards, gardens, &c.
741	6·592	Arable.	787	1·679	Arable.
742	11·854	Arable, &c.	788	13·583	Arable, &c.
743	·534	Pasture.	789	8·889	Arable, &c.
744	3·558	Pasture.	790	·170	Mill dam.

No. on Plan.	Area in Acres.	Remarks.
791	1·383	Arable.
792	2·094	Arable.
793	·920	Arable.
794	10·071	Arable, &c.
795	3·989	Arable.
796	5·482	Arable.
797	·341	Houses, yards, &c.
798	11·609	Arable, &c.
799	2·241	Arable, &c.
800	·364	Arable.
801	·464	Houses, garden, &c.
802	·519	Arable.
803	12·224	Arable, &c.
804	5·920	Arable, &c
805	·658	Houses, yards, garden, &c.
806	·219	Arable and garden.
807	·061	Houses, garden, and yard.
808	2·582	Arable.
809	5·614	Arable.
810	9·077	Arable, &c.
811	1·054	Heathy pasture, &c.
812	5·529	Arable, &c.
813	6·802	Arable.
814	7·644	Arable, &c.
815	·582	House, rough pasture, garden, &c.
816	5·504	Arable, &c.
817	·977	Houses, rough pasture, &c.
818	7·452	Road.
819	1·746	Arable.
820	5·107	Arable.
821	·648	Arable.
822	·162	House, garden, yard, &c.
823	·218	Houses, yard, garden, &c.
824	·576	Arable.
825	2·656	Arable and heathy pasture.
826	9·870	Arable, &c.
827	14·185	Arable, &c.
828	·228	House, garden, yard, &c.
829	8·975	Arable.
830	·995	Heathy pasture.
831	1·514	Arable, &c.
832	·596	Heathy pasture, &c.
833	·734	Houses, arable, gardens, &c.
834	·462	Arable, &c.
835	13·355	Arable, &c.
836	6·867	Arable, &c.
837	·608	Houses, yards, garden, &c.
838	7·125	Arable, &c.
839	7·792	Arable.
840	6·822	Arable, &c.
841	·274	Houses, yards, garden, &c.
842	2·293	Wood.
843	·380	Houses, pasture, &c.
844	·670	Arable and house.
845	·837	Houses, ornamental ground, &c.
846	·485	Road.
846a	1·873	Rough pasture, trees, &c.
847	·318	Garden.
848	·551	Church and graveyard.
849	5·565	Arable.
850	·089	Arable.
851	2·523	Arable, &c.
852	·709	Heathy pasture.
853	·192	Arable.
854	·706	Arable.
855	1·068	Arable.
856	·191	Arable, &c.
857	·119	Pasture.
858	·066	Pasture and ruin.
859	·170	Pasture.
860	1·511	Arable.
861	183·963	Wood, &c.
862	·053	House, garden, and ruin.
863	2·509	Wood, &c.
864	5·642	Arable.
865	1·147	Arable.
866	1·127	Rough pasture and whins.
867	17·139	Arable, &c.
868	29·961	Arable, &c.
869	94·363	Wood, &c.
870	·379	Wood.
871	·725	Wood.
872	·630	Wood.
873	10·047	Arable.
874	8·444	Rough and heathy pasture, &c.
875	16·107	Arable, &c.
876	24·267	Arable, &c.

No. on Plan.	Area in Acres.	Remarks.
877	5·824	Rough pasture, trees, &c.
878	3·535	Arable, &c.
879	·415	Houses, waste, garden, &c.
879a	2·777	Rough pasture, &c.
880	7·852	Arable.
881	1·079	Rough pasture, &c.
882	·291	Rough pasture.
883	·489	Houses and yards.
884	·182	Arable and house.
885	4·640	Arable, &c.
886	6·749	Wood, &c.
887	4·241	Arable.
888	5·601	Arable.
889	·970	Road, &c.
890	4·947	Arable.
891	9·837	Arable, &c.
892	·118	Houses and yards.
893	5·826	Rough pasture, trees, &c.
894	2·476	Arable, &c.
895	8·667	Arable, &c.
895a	2·812	Rough pasture, trees, &c.
896	·896	Houses, rough pasture, garden, &c.
897	25·018	Arable, &c.
898	2·140	Arable.
899	5·001	Arable.
900	1·798	Arable.
901	7·652	Arable, &c.
902	8·496	Arable.
903	2·312	Arable, &c.
904	1·904	Wood.
905	·358	Houses, yards, garden, &c.
906	14·440	Arable.
907	7·556	Road.
908	22·905	Arable, &c.
909	·661	Houses, yards, gardens, &c.
910	1·036	Arable.
911	6·987	Arable, &c.
912	·303	Houses, yards, &c.
913	3·791	Arable, &c.
914	2·387	Arable, &c.
915	·765	Houses, yards, garden, &c.
916	5·148	Arable, &c.
917	3·720	Arable, &c.
918	8·113	Arable.
919	·749	Arable.
920	1·186	Arable, &c.
921	·110	Houses and yard.
922	·837	Arable.
923	7·188	Arable.
924	6·116	Arable, &c.
925	·206	House, gardens, and ruin.
926	·838	Arable.
927	18·790	Arable, &c.
927a	·326	Houses, yards, &c.
928	2·409	Arable.
929	22·173	Arable.
930	·078	Arable.
931	·248	Arable.
932	·089	Arable.
933	·122	House and garden.
934	2·827	Arable.
935	·986	Arable.
936	·689	Arable, &c.
937	·568	Arable, &c.
938	2·939	Loch na Spaird.
939	2·994	Heathy pasture.
940	·267	Arable.
941	2·287	Arable.
942	·632	Houses, yards, &c.
942a	·134	Garden and rough pasture.
943	11·942	Arable, &c.
944	7·354	Arable.
945	·531	Houses, yards, garden, &c.
946	1·009	Arable.
947	·410	Arable, &c.
948	3·406	Arable.
949	9·709	Arable, &c.
950	18·217	Arable and ruin.
951	5·323	Arable, &c.
952	·764	Arable.
953	1·297	Arable.
954	9·793	Arable, &c.
955	·224	Houses, yards, garden, &c.
956	23·610	Arable, &c.
957	11·597	Arable, &c.
958	3·180	Arable, &c.
959	104·188	Arable, &c.
960	·714	Arable.
961	8·905	Arable, &c.
962	6·452	Arable, &c.
963	8·208	Arable.
964	57·940	Arable, &c.

No. on Plan.	Area in Acres.	Remarks.	No. on Plan.	Area in Acres.	Remarks.
965	7·752	Shingle, rough pasture, &c.	1010	·485	Arable.
			1011	5·309	Arable, &c.
965a	·489	Houses, yards, &c.	1012	·692	Rough pasture.
966	·269	Arable.	1013	·151	Arable.
967	1·764	Arable.	1014	1·912	Arable.
968	·550	Houses, yards, garden, &c.	1015	7·390	Arable, &c.
			1016	18·710	Arable, &c.
969	8·964	Arable.	1017	·651	Houses, yards, garden, &c.
970	8·797	Rough pasture, &c.			
971	1·399	Arable.	1018	·770	Arable.
972	·450	Arable.	1019	·592	Arable.
973	1·924	Arable.	1020	14·316	Arable, &c.
974	5·674	Arable.	1021	3·990	Arable, &c.
975	·296	Arable.	1022	4·865	Arable, &c.
976	·903	Arable.	1023	·498	Arable.
977	4·922	Arable.	1024	1·218	Arable.
978	10·675	Arable, &c.	1025	1·245	Arable.
979	1·185	Arable.	1026	·493	Loch of the Fairy Know.
980	1·076	Arable, &c.			
981	·892	Houses, yards, garden, &c.	1027	·664	Arable.
			1028	·652	Arable.
982	·906	Arable, rough pasture, &c.	1029	1·516	Arable.
			1030	2·406	Arable, &c.
983	6·508	Arable.	1031	·247	Pasture.
984	1·280	Road.	1032	1·899	Arable.
985	2·683	Arable.	1033	·297	Houses, arable, &c.
986	·429	Arable.	1034	1·287	Arable, &c.
987	4·734	Arable, &c.	1035	1·311	Arable, &c.
988	6·163	Arable.	1036	·901	Arable.
989	11·843	Arable, &c.	1037	1·903	Arable, &c.
990	11·579	Arable, &c.	1038	·391	Arable.
991	1·753	Wood.	1039	·475	Arable.
992	2·956	Houses, yards, gardens, pasture, &c.	1040	1·026	Arable.
			1041	2·859	Arable.
993	5·949	Arable.	1042	1·199	Arable.
993a	·214	Mill dam.	1043	5·584	Cold Burn (part of).
994	·984	Mill dam.	1044	1·206	Arable, &c.
995	·519	Wood.	1045	1·577	Arable.
996	15·287	Arable, &c.	1046	1·023	Arable, &c.
997	7·675	Arable.	1047	·817	Arable.
998	11·812	Arable.	1048	2·245	Heathy pasture, &c.
999	4·179	Arable.	1049	·822	Arable.
1000	6·329	Arable, &c.	1050	25·924	Arable.
1001	5·229	Arable, &c.	1051	·848	Houses, arable, garden, &c.
1002	5·096	Arable, &c.			
1003	6·343	Arable, &c.	1052	·556	Arable.
1004	7·394	Arable.	1053	8·449	Arable, &c.
1005	5·569	Arable.	1054	·503	Arable.
1006	1·686	Wood.	1055	2·481	Arable.
1007	·388	Arable.	1056	·720	Road, &c.
1008	15·441	Arable, &c.	1057	1·368	Arable.
1009	·436	Arable.	1058	·504	Arable.

No. on Plan.	Area in Acres.	Remarks.
1059	1·531	Arable.
1060	2·980	Arable.
1061	·607	Arable.
1062	1·019	Arable.
1063	12·110	Arable.
1064	·342	Houses, garden, and yard.
1065	·484	Mill dam.
1066	·541	Loch of the Bogie How.
1067	·708	Arable.
1068	·941	Arable.
1069	2·560	Burn of Yellowbog.
1069a	·624	Arable.
1070	·201	Arable.
1071	3·453	Arable.
1072	·845	Houses, waste, garden, &c.
1073	17·117	Arable.
1074	2·023	Arable, &c.
1075	3·050	Arable.
1076	2·121	Arable.
1077	2·489	Arable.
1078	·357	Arable.
1079	2·289	Arable.
1080	·234	Arable.
1081	·239	Arable.
1082	·219	Arable.
1083	·186	Arable.
1084	·361	Arable.
1085	·280	Arable.
1086	·266	Arable.
1087	6·589	Arable.
1088	·085	House, ruin, garden, &c.
	9·479	Village of Dallas.
	7886·758	Area numbered.

UNNUMBERED.

5882·246	Moorland, &c. ($\frac{1}{2500}$ scale.)
9223·228	Moorland, &c. (six-inch scale.)
13·158	Small lochs.
10·074	Loch Dallas.
7·257	Loch of Little Bunshalag.
·036	Loch of the Cowlatt.
2·066	Loch of Bogmussack.
15138·065	Area unnumbered.
7886·758	Area numbered.
23024·823	Area of the whole Parish.

RECAPITULATION.

22851·256	Land.
51·632	Roads.
121·935	Water.
23024·823	Total area of the Parish of Dallas, in the County of Elgin.

INDEX TO PLACES

IN THE

PARISH OF DALLAS.

COUNTY OF ELGIN.

Name of Place.	No. of Sheet. 6-inch scale.	No. of Sheet. 25·344 in. scale.
Allt Creach - -	XVII.	6
Ardoch - -	XVI.	12
Auchness - -	"	16
Aultahuish -	XVII.	13
Aultahurn - -	"	"
Ault Dearg -	"	5
Back Stripe - -	"	13
Backwood -	XVI.	3
Badiemicheal -	XVII.	"
Ballachraggan -	XVI.	16
Bauds - -	XVII.	6
Berryknowes -	XVI.	12
Bethlehem -	"	16
Blackbanks - -	XVII.	2
Black Burn -	XVI.	3
Blackburn - -	"	"
Blackburn Bridge	"	"
Blackhillock -	XII.	14
Blackhills -	XVII.	5
Blackmire - -	XVI.	11
Black Pool -	XVII.	5
Blackpool - -	XVI.	8
Black Stripe -	XVII.	5
Bodenstalker -	"	6
Bodnafluch -	"	2
Bodnamoor - -	"	"
Bogbuie - -	"	"
Bogie How - -	"	13
Bog of Succoth -	XVI.	16
Braeside - -	XVII.	2
Breackry - -	XVI.	15
Bridge of Altahuish	XVII.	13
Bridge of Craigmill	XVI.	3
Bridge of Lossie	"	8
Brokentore - -	XVII.	2
Buinach Hill -	XII.	14
Buinach Well -	"	"
Burn of Amargate	XVII.	13
Burn of Auchness	XVI.	16
Burn of Alltnafourack - -	"	10
Burn of Carnicol -	XVII.	6
Burn of Clashdon	"	5
Burn of Tipochs -	"	13
Burn of Yellowbog	"	"
Burnside - -	XVI.	12
Cach-na-Keist -	XVII.	13
Chapel Hillock -	"	2
Clashconnachie -	"	"
Clash Don - -	"	9
Clashdon - -	"	"
Clash More - -	"	5
Clash na Mush -	"	"
Clash Ninian -	XVI.	15
Clashninian -	"	"
Cold Burn - -	XVII.	13
Coldburn - -	"	"
Coldhome - -	XVI.	11
Coldwells - -	"	"
Corn Mill - -	"	12
Cotbrae - -	"	"
Cots of Rhininver	"	8
Craigend - -	"	"
Craighead -	XVII.	2
Craig of Meran Hay	XVI.	12
Craigroy - -	"	16
Craigs of Aultdearg	XVII.	5
Craigs of Sluggan	XVI.	15

Name of Place.	No. of Sheet. 6-inch scale.	No. of Sheet. 25·344 in. scale.
Craigtown - -	XVI.	7
Crofthead - -	XVII.	5
Crofts of Buinach	XII.	15
Cuil Ardain - -	XVI.	16
Dallas - -	"	8
Dallas Lodge -	"	7
Dell - -	XVII.	5
Dell Pool - -	"	"
Deer Hillock -	"	3
Ditchhead - -	XVI.	11
Divot Hillock -	XVII.	13
Doual Bridge -	XVI.	8
Doual Burn -	"	7
Douglas Cottage -	"	11
Easter Kellas -	XII.	14
Easter Little Branchill -	XVI.	7
Easter Meikle Branchill - -	"	11
Easter Newton -	XVII.	2
Easter Slacks -	XVI.	11
Eas of Auchness -	"	16
Eastparks of Branchill -	"	7
Edenveal - -	"	4
Fairy Hillock -	XII.	14
Fairy Know -	XVII.	13
Free Church -	XVI.	8
Gallow Hill - -	"	4
Gallow Hill -	"	8
Gallow Slack -	"	"
Gervaul - -	"	"
Glen of Latterach	XVII.	3
Glen Lossie - -	XVI.	12, 16
Goat Burn -	"	11
Goatcraig - -	XVII.	13
Gow's Hillock -	"	2
Green Wells -	XVI.	3
Grey Stone - -	"	7
Hard Hillock -	"	12
Hatton - -	"	8
Hillhead of Kellas	XVII.	1
Hillockhead - -	XVI.	8
Hill of Edenveal -	"	4
Hill of Mulundy -	"	7
Hill of the Wangie	XVII.	1
How of Polnagyle	XII.	15
Hummel Burn -	XVI.	11
Kellas - -	XVII.	2
Kirkton Green -	XVI.	8
Knows of Brokentore - -	XII.	15
Lennoc Burn -	XVII.	3
Lennocside -	"	"
Leonach - -	XVI.	16
Leonachhill -	"	11
Little Branchill -	"	6
Little Buinach -	XII.	14
Little Cairn - -	XVI.	15
Little Ess -	XVII.	3
Lochans - -	"	13
Loch Linkock -	XVI.	15
Loch na Curs -	XVII.	6
Loch na Spaird -	XVI.	15
Loch of Rhininver	"	8
Loch of the Bogie How - -	XVII.	13
Loch of the Fairy Know - -	"	"
Luckymony -	"	2
Mains of Craigmill	XVI.	3
Mains of Kellas -	XVII.	2
Manse Cottage -	XVI.	12
Market Cross -	"	"
Meikle Cairn -	"	15
Meikle Hill -	XVII.	9
Meslie's Cairn -	"	"
Mesliescairn -	"	"
Mill Buie - -	XVI.	10
Milltown of Kellas	XVII.	2
Mossend - -	"	5
Moss of Delnahaugh - -	XVI. XVII.	12 9
Moss of Leonach -	XVI.	12
Nether Branchill -	"	7
Old Graveyard -	XVII.	2
Old Kiln - -	"	"
Park - - -	"	5
Plantation of Hillockhead	XVI.	12

Name of Place.	No. of Sheet. 6-inch scale.	No. of Sheet. 25·344 in. scale.
Poickyhillock -	XVII.	5
Red Well - -	"	13
Remichie - -	XVI.	3
Rhininver - -	"	7
Rinagoup -	"	11
Rinavey - -	"	10
Round Hillock -	"	15
Salmon Loup -	XVII.	3
Sandy Haugh -	XVI.	12
Scoltackleys -	"	12
Scots Road - -	XVII.	5
Shean Burn -	"	9
Shian Knowes -	"	1
Skatebrae - -	XVI.	4
Skelly Rock -	XVII.	5
Slackend - -	XVI.	11
Slack na Myawn -	XVII.	2
Slacks of Coldhome	XVI.	11
Sluggan Burn -	"	15
Snaosean Stripe -	XVII.	5
Standing Stone -	"	2
St. Michael's Well	XVI.	12
Stonyford - -	"	"
Stripe of Bodenriach	XVII.	9
Stripe of Carsinshellach -	XVI.	8
Stripe of Clashnamush - -	XVII.	5
Stripe of Faiebuie	"	13
Stripe of Tomdugard - -	XVI.	12
The Drum -	XVII.	3
The Irach - -	XVII.	5
The Oughts - -	XVI.	12
The Shians - -	XVII.	13
The Skeley -	"	5
Tombrake - -	"	"
Tom Chastle -	XVI.	8
Tomcork - -	"	16
Tom Dugard -	"	12
Tom na Moin -	"	15
Tomnamain -	"	6
Tor Castle - -	"	8
Torchastle -	"	"
Upper Moss of Leonach - -	"	15
Viewfield - -	XVII.	2
Wangie - -	XVI.	4
Washingcot Rocks	"	6
Watch Top -	"	16
Wester Meikle Branchill -	"	11
Wester Newton -	XVII.	1
White Hillock -	XVI.	8
Whitemoss -	"	12
Whiterashes -	XVII.	6
Windyhills -	"	2
Windyknowes -	XVI.	16
Woodhead - -	XVII.	1
Woodside - -	XVI.	8
Yellow Bog -	XVII.	13

LONDON:
Printed by George E. Eyre and William Spottiswoode
Printers to the Queen's most Excellent Majesty.
For Her Majesty's Stationery Office.

ORDNANCE SURVEY OF SCOTLAND.

BOOK OF REFERENCE TO THE PLAN

OF THE

PARISH OF DALSERF,

IN THE

COUNTY OF LANARK,

CONTAINING 7035·771 ACRES.

COLONEL SIR HENRY JAMES, R.E., F.R.S., F.G.S., &c.,
SUPERINTENDENT OF THE ORDNANCE SURVEY.

PRINTED AT THE ORDNANCE SURVEY OFFICE, SOUTHAMPTON.

1860

th on
y ap-
inch

ea of

this

d are

hus—

sheet
erefore
merals

on the

.. W

.. T

.. T

xon

equent

ls:—

. C. F.
. T. C.
. C. W.
. Def.
. T. S.

to shew

ALBERTA UNIVERSITY LIBRARY

EXPLANATORY REMARKS.

The Scale of the Parish Plans is the 1-2500th of the actual length on the ground, and is equal to 25·344 inches to a mile, which is very approximately equal to one square inch to one acre, the square of 1·0018 inch being equal to one acre.

The length of each sheet is 1½ miles, and the width 1 mile, the area of each sheet is therefore 960 acres.

Each enclosure has a reference number to the area which is given in this Book.

The Braces (*f*) on the plans are to indicate that the spaces so braced are included under the same reference number.

The Altitudes in feet above the Mean Level of the Sea are written thus—31·4.

The Scale of the Plans of the County is 6 inches to a mile, and each sheet contains the same area as 16 sheets of the Parish Plans. There is therefore a double reference number to each sheet, as VI. 9., the Roman Numerals referring to the County Plans, the Arabic Figures to the Parish Plans.

The following are the characters employed on the Ordnance Plans on the Scales of 1-2500, and 6 inches to a mile:—

County Names	C	Hundreds or Wards	W
Parishes	P	Townships	T
Extra Parochial	E	Division of Townships	T

Antiquities ..... { ROMAN / Druidical or Saxon / Norman or Subsequent

The descriptions of the boundaries are shewn by the following initials:—

Centre of Stream	*C. S.*	Centre of Fence	*C. F.*
Centre of Road	*C. R.*	Top of Cop	*T. C.*
Side of Stream or Drain	*S. S.* or *S. D.*	Centre of Wall	*C. W.*
Root of Hedge	*R. H.*	Defaced	*Def.*
Face of Wall	*F. W.*	Track of Stream	*T. S.*

Undefined ..... *Und.*

Where a change occurs in the boundaries, the symbol [o—o] is used to shew the part at which the change takes place.

TABLE

FOR CONVERTING DECIMAL PARTS OF AN ACRE INTO ROODS AND PERCHES.

Perches.	0 Rood.	1 Rood.	2 Roods.	3 Roods.
0	0·000	0·250	0·500	0·750
1	0·006	0·256	0·506	0·756
2	0·012	0·262	0·512	0·762
3	0·019	0·269	0·519	0·769
4	0·025	0·275	0·525	0·775
5	0·031	0·281	0·531	0·781
6	0·037	0·287	0·537	0·787
7	0·044	0·294	0·544	0·794
8	0·050	0·300	0·550	0·800
9	0·056	0·306	0·556	0·806
10	0·062	0·312	0·562	0·812
11	0·069	0·319	0·569	0·819
12	0·075	0·325	0·575	0·825
13	0·081	0·331	0·581	0·831
14	0·087	0·337	0·587	0·837
15	0·094	0·344	0·594	0·844
16	0·100	0·350	0·600	0·850
17	0·106	0·356	0·606	0·856
18	0·112	0·362	0·612	0·862
19	0·119	0·369	0·619	0·869
20	0·125	0·375	0·625	0·875
21	0·131	0·381	0·631	0·881
22	0·137	0·387	0·637	0·887
23	0·144	0·394	0·644	0·894
24	0·150	0·400	0·650	0·900
25	0·156	0·406	0·656	0·906
26	0·162	0·412	0·662	0·912
27	0·169	0·419	0·669	0·919
28	0·175	0·425	0·675	0·925
29	0·181	0·431	0·681	0·931
30	0·187	0·437	0·687	0·937
31	0·194	0·444	0·694	0·944
32	0·200	0·450	0·700	0·950
33	0·206	0·456	0·706	0·956
34	0·212	0·462	0·712	0·962
35	0·219	0·469	0·719	0·969
36	0·225	0·475	0·725	0·975
37	0·231	0·481	0·731	0·981
38	0·237	0·487	0·737	0·987
39	0·244	0·494	0·744	0·994
40	0·250	0·500	0·750	1·000

N.B.—To convert Decimal Fractions of an Acre into Roods and Perches, multiply the decimal first by 4 and then by 40, preserving the same number of decimals in the product.

Example 1.

633·357 Acres.
4
1·428
40
A. R. P. 633 1 17 ..... 17·120

Example 2.

527·013 Acres.
4
·052
40
A. R. P. 527 0 2..... ... 2·080

PARISH OF DALSERF,

IN THE

COUNTY OF LANARK.

No. of Sheet.	No. on Plan.	Area in Acres.	Description.
XVIII. 6.	1	·120	Pasture.
,,	2	24·624	Arable, road, & embankment.
,,	3	2·505	Plantation & slope.
,,	4	13·513	Arable.
,,	5	1·856	Plantation & slope.
,,	6	8·952	Arable & road.
,,	7	9·748	Arable & embankment.
,,	8	3·388	Arable.
,,	9	10·963	Arable & slope.
,,	10	·338	Plantation.
,,	11	1·530	Pasture & trees.
,,	12	1·270	Homestead, garden, ruin, &c.
,,	13	6·091	Arable.
,,	14	7·453	Arable.
,,	15	·067	Occupation road.
,,	16	·169	Plantation.
,,	17	3·648	Plantation, slope, footpath, &c.
XVIII. 9.	18	·071	Plantation.
,,	19	·237	Pasture, road, & slope.
,,	20	3·059	Arable, slope, & trees.
,,	21	·610	Plantation & slope.
,,	22	·637	Plantation.
,,	23	5·432	Arable.
,,	24	1·686	Arable.
,,	25	·042	Houses & conservatory.
,,	26	1·814	Plantation, gardens, road, &c.
,,	27	·190	Plantation.
,,	28	·050	House.
,,	29	·743	Occupation road.
,,	30	·390	House, garden, &c.
,,	31	·415	Plantation, slope, & ponds.
,,	32	·319	Pasture, slope, & trees.
,,	33	1·175	Houses, gardens, &c.
,,	34	·212	Occupation road.
XVIII. 10.	35	2·578	Plantation & slope.
,,	36	36·416	Arable & road.
,,	37	18·649	Arable.
,,	38	10·178	Arable.
,,	39	10·764	Plantation & slope.
,,	40	20·334	Arable.
		212·236	*Carried forward.*

No. of Sheet.	No. on Plan.	Area in Acres.	Description.
		212·236	*Brought forward.*
XVIII. 10.	41	·478	Plantation.
,,	42	·346	House, waste ground, &c.
,,	43	2·783	Public road.
,,	44	17·880	Arable.
,,	45	17·825	Arable & road.
,,	46	13·612	Arable.
,,	47	28·418	Plantation, slope, &c.
,,	48	35·623	Arable & trees.
,,	49	3·383	Plantation.
,,	50	25·532	Arable.
,,	51	4·782	Arable.
,,	52	6·830	Arable.
,,	53	15·221	Arable.
,,	54	10·938	Arable.
,,	55	·958	Occupation road.
,,	56	7·571	Arable.
,,	57	3·641	Houses, sheds, kiln, clay pit, &c.
,,	58	·110	Pool.
,,	59	·158	Plantation.
,,	60	8·420	Arable & ponds.
,,	61	21·217	Arable, road, & bushes.
,,	62	16·779	Arable.
,,	63	29·236	Arable.
,,	64	5·874	Pasture, slope, brushwood, &c.
,,	65	4·052	Arable, slope, & trees.
,,	66	·235	Plantation.
,,	67	1·483	Plantation.
,,	68	26·663	Arable & road.
,,	69	3·105	Houses, gardens, &c.
,,	70	·082	Occupation road.
,,	71	1·511	Houses, gardens, &c.
,,	72	2·366	Houses, gardens, &c.
,,	73	·289	Gas works, garden, &c.
,,	74	1·495	Arable.
,,	75	1·861	Arable.
,,	76	·537	Arable.
,,	77	3·100	Houses, church, gardens, &c.
,,	78	·797	Houses, gardens, &c.
,,	79	1·318	Houses, gardens, &c.
,,	80	·621	Public road.
,,	81	4·190	Houses, gardens, &c.
,,	82	1·533	Houses, gardens, &c.
,,	83	·105	Public road.
,,	84	·642	Houses, gardens, ruin, &c.
,,	85	2·343	Houses, gardens, &c.
,,	86	·242	Stackyard.
,,	87	·347	Houses, gardens, &c.
,,	88	1·880	Houses, gardens, &c.
,,	89	1·110	Arable.
,,	90	1·568	Arable.
		553·326	*Carried forward.*

No. of Sheet.	No. on Plan.	Area in Acres.	Description.
		553·326	*Brought forward.*
XVIII. 10.	91	1·425	Arable.
,,	92	3·908	Arable.
,,	93	2·089	Arable.
,,	94	·978	Arable.
,,	95	·991	Arable.
,,	96	·487	Arable.
,,	97	1·034	Arable.
,,	98	·542	Arable & footpath.
,,	99	·418	Public road.
,,	100	3·680	Arable.
,,	101	2·173	Arable.
,,	102	2·266	Arable.
,,	103	·287	Houses, gardens, &c.
,,	104	5·434	Arable.
,,	105	·854	Occupation road.
,,	106	·080	Occupation road.
,,	107	·747	Coal pit, waste ground, &c.
,,	108	·141	Tram road.
,,	109	9·869	Arable.
,,	110	·178	Arable.
,,	111	·561	Houses, &c.
,,	112	·036	Houses.
,,	113	2·269	Brickfield, clay pits, &c.
,,	114	·057	Houses.
,,	115	5·590	Arable.
,,	116	4·311	Arable & road.
,,	117	8·505	Arable & road.
,,	118	5·328	Arable.
,,	119	·309	House, garden, &c.
,,	120	14·288	Plantation, slope, &c.
,,	121	·229	Brushwood & slope.
,,	122	18·683	Arable.
,,	123	21·895	Arable.
,,	124	22·451	Arable.
,,	125	2·511	Arable.
,,	126	·687	Plantation & road.
,,	127	4·256	Arable.
,,	128	·101	Pasture.
,,	129	·092	Occupation road.
,,	130	2·434	Arable.
,,	131	1·018	Arable & road.
,,	132	·239	Cottage, garden, &c.
,,	133	7·470	Arable.
,,	134	·573	House, manse, gardens, &c.
,,	135	1·384	Arable.
,,	136	·675	Coal pit, waste ground, &c.
,,	137	7·140	Arable.
,,	138	1·309	Parish road.
,,	139	5·553	Arable.
,,	140	7·119	Arable.
		737·980	*Carried forward.*

No. of Sheet.	No. on Plan.	Area in Acres.	Description.
		737·980	*Brought forward.*
XVIII. 10.	141	3·348	Parish road.
,,	142	5·698	Arable.
,,	143	3·390	Arable.
,,	144	3·416	Houses, gardens, &c.
,,	145	2·376	Houses, gardens, &c.
,,	146	6·679	Arable.
,,	147	·879	Arable.
,,	148	·599	Houses, gardens, ruin, &c.
,,	149	·258	Houses, gardens, &c.
,,	150	·380	Houses, garden, &c.
,,	151	7·077	Arable.
,,	152	·170	House, garden, &c.
,,	153	1·679	Parish road.
,,	154	1·083	Arable.
,,	155	·239	Houses, garden, &c.
,,	156	·218	Occupation road.
,,	157	1·648	Houses, gardens, &c.
,,	158	1·886	Houses, gardens, &c.
,,	159	·359	Occupation road.
,,	160	1·967	Houses, gardens, &c.
,,	161	14·633	Arable.
,,	162	·630	Arable.
,,	163	·131	Pasture & slope.
,,	164	·449	Plantation, slope, &c.
,,	165	·099	Occupation road, &c.
,,	166	·976	Plantation.
,,	167	·705	Arable.
,,	168	·997	Houses, gardens, &c.
,,	169	·050	Occupation road.
,,	170	·523	Plantation.
,,	171	2·869	Arable, slope, & brushwood.
,,	172	19·257	Arable.
,,	173	3·533	Arable.
,,	174	3·113	Arable & bushes.
,,	175	5·462	Parish road.
,,	176	·880	Plantation.
,,	177	·068	Occupation road.
,,	178	6·844	Pasture (loch—dry ten months).
,,	179	31·025	Arable & embankment.
,,	180	·170	Plantation.
,,	181	·799	Plantation.
,,	182	8·972	Arable.
XVIII. 11.	183	13·044	Arable & slope.
,,	184	·409	Plantation & road.
,,	185	15·628	Arable & old quarry.
,,	186	1·424	Plantation, slope, &c.
,,	187	·626	Occupation road.
,,	188	·162	Plantation.
,,	189	·286	Plantation.
,,	190	32·052	Arable & road.
		947·145	*Carried forward.*

No. of Sheet.	No. on Plan.	Area in Acres.	Description.
		947·145	*Brought forward.*
XVIII. 11.	191	·678	Pasture.
,,	192	·323	Plantation.
,,	193	11·266	Arable.
,,	194	25·049	Arable & road.
,,	195	11·854	Arable.
,,	196	·148	Pasture & slope.
,,	197	5·021	Plantation & slope.
,,	198	3·097	Arable.
,,	199	·552	Occupation road & pool.
,,	200	4·129	Orchard.
,,	201	·968	Houses, gardens, &c.
,,	202	·821	Stackyard.
,,	203	·359	Homestead, &c.
,,	204	23·427	Arable.
,,	205	·393	Old quarries & part of mill burn.
,,	206	4·207	Plantation, slope, &c.
,,	207	17·650	Arable.
,,	208	4·365	Occupation road.
,,	209	27·469	Arable.
,,	210	·906	Pasture, slope, &c.
,,	211	16·073	Arable.
,,	212	33·480	Plantation, slope, rocks, road, &c.
,,	213	3·741	Arable.
,,	214	2·969	Orchard & slope.
,,	215	·220	Pasture, slope, & whins.
,,	216	17·561	Arable & slope.
,,	217	24·096	Arable, slope, & trees.
,,	218	11·278	Arable & road.
,,	219	11·269	Arable.
,,	220	4·551	Orchard & slope.
,,	221	·331	Houses, garden, &c.
,,	222	1·548	Arable.
,,	223	1·030	Stackyard & slope.
,,	224	·318	Occupation road.
,,	225	8·070	Arable.
,,	226	·550	Homestead, garden, &c.
,,	227	·140	Plantation.
,,	228	6·464	Arable.
,,	229	2·391	Orchard, garden, &c.
,,	230	·500	Plantation.
,,	231	·339	House & garden.
,,	232	·250	Plantation & slope.
,,	233	·102	Turnpike road.
,,	234	56·502	Part of River Clyde.
XVIII. 13.	235	5·804	Arable, road, trees, footpath, &c.
,,	236	·711	Arable & slope.
,,	237	2·190	Bleachfield, ruin, &c.
,,	238	·151	Reservoir.
,,	239	·312	Reservoir.
,,	240	·171	School, garden, &c.
		1302·939	*Carried forward.*

No. of Sheet.	No. on Plan.	Area in Acres.	Description.
		1302·939	*Brought forward.*
XVIII. 13.	241	1·027	Arable & footpath.
,,	242	·874	Arable.
,,	243	·161	Occupation road.
,,	244	·416	Waste ground & half of burn.
,,	245	·666	Houses, gardens, &c.
,,	246	·110	Occupation road.
,,	247	1·797	Houses, gardens, &c.
,,	248	1·397	Houses, gardens, &c.
,,	249	·551	Pasture, slope, &c.
,,	250	·546	Houses, gardens, &c.
,,	251	1·296	Houses & garden.
,,	252	·131	Pasture, slope, & footpath.
,,	253	·141	Plantation.
,,	254	2·149	Garden, plantation, &c.
,,	255	·427	Houses, gardens, &c.
,,	256	·181	Pasture.
,,	257	·640	Plantation & slope.
,,	258	·999	Garden, &c.
,,	259	·364	Plantation & slope.
,,	260	·272	Garden.
,,	261	·421	House, plantation, &c.
,,	262	·381	Plantation & slope.
,,	263	·395	Garden.
,,	264	·089	Occupation road.
,,	265	·280	Plantation & road.
,,	266	·070	Garden.
,,	267	·081	Plantation.
,,	268	2·616	Plantation, road, & slope.
,,	269	11·709	Arable, slope, & trees.
XVIII. 14.	270	1·417	Houses, gardens, &c.
,,	271	4·057	Arable, waste ground, & coal pit.
,,	272	·991	Arable.
,,	273	·259	Houses, gardens, &c.
,,	274	·360	Houses, garden, &c.
,,	275	·205	Houses, garden, &c.
,,	276	2·119	Arable.
,,	277	3·970	Arable.
,,	278	·216	Occupation road.
,,	279	·382	Houses, garden, &c.
,,	280	1·535	Arable.
,,	281	1·305	Arable.
,,	282	1·229	Arable.
,,	283	·173	Houses, &c.
,,	284	·808	Garden & orchard.
,,	285	·198	Houses, gardens, &c.
,,	286	·361	Arable & trees.
,,	287	·381	Arable.
,,	288	·337	House, garden, &c.
,,	289	·734	Arable.
,,	290	·224	Plantation & road.
		1354·387	*Carried forward.*

No. of Sheet.	No. on Plan.	Area in Acres.	Description.
		1354·387	*Brought forward.*
XVIII. 14.	291	·062	Church.
,,	292	·263	Houses, gardens, &c.
,,	293	15·349	Arable & road.
,,	294	·145	Plantation.
,,	295	·121	Plantation.
,,	296	1·349	House, offices, garden, &c.
,,	297	·236	Occupation road.
,,	298	·102	Plantation.
,,	299	45·890	Arable, slope, & brushwood.
,,	300	8·407	Arable.
,,	301	2·603	Plantation.
,,	302	27·892	Plantation & road.
,,	303	·467	Occupation road.
,,	304	3·000	Arable.
,,	305	·980	Arable, slope, & trees.
,,	306	·130	Plantation & slope.
,,	307	2·489	Plantation, slope, rocks, &c.
,,	308	·202	Gardens, &c.
,,	309	3·771	Arable.
,,	310	2·679	Arable.
,,	311	2·499	Arable, coal pit, & waste ground.
,,	312	·965	Arable & trees.
,,	313	·314	Occupation road.
,,	314	11·487	Ornamental ground.
,,	315	·579	Houses, garden, &c.
,,	316	4·813	Arable.
,,	317	1·435	Arable.
,,	318	3·943	Arable.
,,	319	13·592	Arable.
,,	320	·975	Occupation road.
,,	321	·718	Plantation.
,,	322	·010	Lodge.
,,	323	·675	Plantation.
,,	324	1·138	Arable.
,,	325	·923	Houses, gardens, &c.
,,	326	·239	Public road.
,,	327	12·858	Arable.
,,	328	6·554	Arable.
,,	329	1·909	Arable.
,,	330	18·401	Arable & part of old quarry.
,,	331	·129	House, garden, &c.
,,	332	1·278	Shed, kiln, brickfield, &c.
,,	333	22·228	Arable.
,,	334	1·432	Waste ground.
,,	335	3·076	Parish road.
,,	336	2·798	Arable.
,,	337	·815	Houses, garden, &c.
,,	338	6·681	Arable.
,,	339	7·785	Arable, coal pit, & waste ground.
,,	340	1·909	Arable.
		1602·682	*Carried forward.*

No. of Sheet.	No. on Plan.	Area in Acres.	Description.
		1602·682	*Brought forward.*
XVIII. 14.	341	·519	Homestead, gardens, &c.
,,	342	·816	Arable & trees.
,,	343	7·263	Arable.
,,	344	·422	Arable & road.
,,	345	·398	Homestead, garden, &c.
,,	346	3·622	Plantation, road, & pool.
,,	347	18·756	Arable.
,,	348	11·210	Arable.
,,	349	12·358	Arable.
,,	350	16·130	Arable & road.
,,	351	2·172	Public road.
,,	352	1·921	Arable & road.
,,	353	·209	House, garden, &c.
,,	354	1·789	Houses, gardens, ruin, &c.
,,	355	2·533	Arable.
,,	356	·067	Plantation & pasture.
,,	357	·339	House, garden, &c.
,,	358	·123	House, garden, &c.
,,	359	·177	Plantation.
,,	360	1·510	Arable & trees.
,,	361	·701	Arable, road, & trees.
,,	362	·701	Quarry.
,,	363	·546	Homestead, &c.
,,	364	·133	Pasture.
,,	365	·518	Garden.
,,	366	·201	Waste ground & road.
,,	367	·160	Plantation.
,,	368	·139	Plantation.
,,	369	14·723	Arable, road, & part of old quarry
,,	370	53·165	Arable.
,,	371	7·761	Arable.
,,	372	21·536	Arable.
,,	373	15·484	Arable.
,,	374	·860	Brushwood, slope, &c.
,,	375	14·589	Arable & part of mill burn.
,,	376	11·283	Turnpike road.
,,	377	·784	Pasture, quarry, road, &c.
,,	378	1·073	Plantation, brushwood, slope, &c.
,,	379	1·441	Arable.
,,	380	20·643	Plantation, slope, rocks, whins, &c.
,,	381	4·729	Pasture, slope, rocks, quarry, &c.
,,	382	14·191	Arable.
,,	383	10·043	Arable.
,,	384	11·944	Arable.
,,	385	13·223	Arable.
,,	386	·239	House, garden, ruin, &c.
,,	387	·508	Plantation.
,,	388	13·918	Arable, trees, & pit.
,,	389	·934	Public road.
,,	390	1·943	Plantation.
		1923·129	*Carried forward.*

No. of Sheet.	No. on Plan.	Area in Acres.	Description.
		1923·129	*Brought forward.*
XVIII. 14.	391	8·079	Arable.
,,	392	12·083	Arable & footpath.
,,	393	14·504	Arable.
,,	394	11·013	Arable & road.
,,	395	·861	Coal pits, houses, &c.
,,	396	6·847	Arable, trees, & half of mill burn.
,,	397	·652	Brushwood & part of mill burn.
,,	398	14·823	Avon Water (part of).
,,	399	·784	Arable & rocks.
,,	400	2·792	Pasture, road, & whins.
,,	401	2·688	Plantation & slope.
,,	402	·130	Pasture.
,,	403	1·120	Arable & slope.
,,	404	16·062	Arable & slope.
,,	405	12·807	Arable.
,,	406	8·648	Arable.
,,	407	1·234	Occupation road.
,,	408	10·696	Arable.
,,	409	7·986	Arable.
,,	410	·370	Cottage, garden, &c.
,,	411	·222	Occupation road.
,,	412	·119	Ruins, &c.
,,	413	11·189	Arable.
,,	414	13·236	Arable.
,,	415	14·819	Arable.
,,	416	10·555	Arable.
,,	417	15·899	Arable, road, & pool.
,,	418	4·375	Parish road.
,,	419	1·049	Homestead, garden, &c.
,,	420	·440	Arable.
,,	421	·361	Garden.
,,	422	3·034	Arable.
,,	423	10·495	Arable.
,,	424	·359	Public road.
,,	425	8·099	Arable, old coal pit, &c.
,,	426	10·404	Arable, footpath, trees, bushes, &c.
,,	427	1·029	Plantation.
,,	428	11·284	Arable, footpath, trees, &c.
,,	429	8·255	Arable, trees, bushes, &c.
,,	430	·410	Plantation.
,,	431	·511	Arable.
,,	432	1·041	Homestead, garden, &c.
,,	433	17·600	Brushwood, slope, rocks, road, &c.
,,	434	·617	Pasture, slope, & rocks.
,,	435	·214	Garden.
,,	436	15·453	Arable.
,,	437	20·188	Arable.
,,	438	2·090	Plantation.
,,	439	14·439	Arable.
,,	440	5·456	Arable.
		2260·550	*Carried forward.*

No. of Sheet.	No. on Plan.	Area in Acres.	Description.
		2260·550	*Brought forward.*
XVIII. 14.	441	4·456	Arable & pools.
,,	442	6·405	Arable.
,,	443	·139	House, garden, ruin, &c.
,,	444	·723	Arable.
,,	445	5·920	Arable.
,,	446	8·482	Arable & part of mill burn.
,,	447	11·463	Arable, trees, bushes, &c.
XVIII. 15.	448	2·266	Clay pit.
,,	449	17·731	Plantation, road, slope, rocks, &c.
,,	450	17·867	Arable & road.
,,	451	27·909	Arable.
,,	452	15·235	Arable.
,,	453	1·121	Occupation road.
,,	454	24·161	Arable.
,,	455	1·318	Plantation & slope.
,,	456	19·697	Turnpike road.
,,	457	2·065	Plantation, slope, &c.
,,	458	62·553	Arable & embankment.
,,	459	1·699	Plantation, slope, &c.
,,	460	22·417	Plantation & road.
,,	461	11·412	Arable.
,,	462	1·816	Arable.
,,	463	12·439	Arable.
,,	464	23·785	Arable, road, & plantation.
,,	465	5·234	Arable & footpath.
,,	466	·296	House & garden.
,,	467	3·202	Garden, slope, &c.
,,	468	·751	Plantation, slope, rocks, &c.
,,	469	·908	Plantation, slope, rocks, &c.
,,	470	·119	Homestead & ruin.
,,	471	5·776	Garden, &c.
,,	472	5·071	Plantation, slope, rocks, &c.
,,	473	2·999	Plantation, slope, rocks, &c.
,,	474	4·998	Arable & footpath.
,,	475	5·121	Arable.
,,	476	·771	Plantation, slope, rocks, &c.
,,	477	·349	House, garden, ruin, &c.
,,	478	2·934	Arable.
,,	479	2·747	Ornamental ground.
,,	480	7·069	Ornamental ground & road.
,,	481	·217	Plantation.
,,	482	·089	Plantation.
,,	483	·761	Arable.
,,	484	3·082	Garden, saw pit, &c.
,,	485	·051	Houses, &c.
,,	486	1·379	Arable.
,,	487	·029	House, &c.
,,	488	1·108	Arable, slope, & trees.
,,	489	2·729	Arable & slope.
,,	490	5·129	Arable, slope, & trees.
		2626·548	*Carried forward.*

No. of Sheet.	No. on Plan.	Area in Acres.	Description.
		2626·548	*Brought forward.*
XVIII. 15.	491	·211	Occupation road.
,,	492	·514	Arable.
,,	493	·032	House.
,,	494	·585	Church, burial ground, &c.
,,	495	·599	Houses, gardens, &c.
,,	496	·327	Public road.
,,	497	·102	Houses & garden.
,,	498	·758	Garden.
,,	499	·181	Occupation road.
,,	500	·387	Garden, &c.
,,	501	·229	Plantation.
,,	502	·101	House, &c.
,,	503	·131	Plantation & slope.
,,	504	·070	Houses, &c.
,,	505	1·418	House, garden, &c.
,,	506	·114	Arable.
,,	507	·200	Occupation road.
,,	508	2·279	House, garden, &c.
,,	509	·893	Ornamental ground & road.
,,	510	1·252	Orchard.
,,	511	16·465	Ornamental ground, road, &c.
,,	512	·057	Dalserf House.
,,	513	·290	Shrubbery & slope.
,,	514	·504	Offices, conservatory, &c.
,,	515	·259	Plantation & footpath.
,,	516	·824	Garden, &c.
,,	517	·154	Plantation.
,,	518	6·784	Ornamental ground, slope, &c.
,,	519	25·616	Arable.
,,	520	14·690	Arable, trees, &c.
,,	521	·193	Occupation road.
,,	522	·430	Arable.
,,	523	3·932	Arable.
,,	524	·429	Arable.
,,	525	18·620	Arable.
,,	526	·654	Orchard.
,,	527	·446	Houses, gardens, &c.
,,	528	22·707	Arable, trees, slope, &c.
,,	529	·130	Plantation, slope, &c.
,,	530	·211	Plantation, slope, &c.
,,	531	39·744	Lesmahagow Railway (part of).
,,	532	6·255	Arable.
,,	533	·260	Arable & half of burn.
,,	534	·869	Arable.
,,	535	2·592	Arable & road.
,,	536	14·277	Arable & part of burn.
,,	537	·178	Occupation road.
,,	538	12·398	Arable.
,,	539	15·932	Arable.
,,	540	·809	Occupation road.
		2843·640	*Carried forward.*

No. of Sheet.	No. on Plan.	Area in Acres.	Description.
		2843·640	*Brought forward.*
XVIII. 15.	541	2·697	Parish road.
,,	542	·190	Offices, &c.
,,	543	1·118	Plantation.
,,	544	·271	Plantation.
,,	545	·588	Plantation.
,,	546	2·983	Ornamental ground & road.
,,	547	·079	Millburn House, &c.
,,	548	·347	Homestead, &c.
,,	549	2·430	Garden, &c.
,,	550	·217	Ornamental ground.
,,	551	·951	Plantation & road.
,,	552	1·099	Garden, &c.
,,	553	2·431	Meadow, slope, & trees.
,,	554	4·932	Plantation, slope, & rocks.
,,	555	3·023	Plantation, slope, road, & rocks.
,,	556	2·194	Dalserf Burn (part of).
,,	557	8·334	Arable.
,,	558	3·355	Arable & trees.
,,	559	4·153	Arable.
,,	560	4·423	Pasture.
,,	561	1·176	Manse, ornamental ground, &c.
,,	562	3·310	Garden, &c.
,,	563	1·414	Arable.
,,	564	·849	House, garden, &c.
,,	565	1·422	Meadow.
,,	566	2·420	Plantation.
,,	567	8·113	Plantation & slope.
,,	568	·880	Plantation.
,,	569	11·102	Arable, trees, & part of burn.
,,	570	·380	Occupation road.
,,	571	7·731	Arable.
,,	572	11·947	Arable.
,,	573	13·033	Arable.
,,	574	12·733	Arable.
,,	575	4·242	Whinny pasture.
,,	576	·625	Waste ground.
,,	577	5·941	Arable.
,,	578	11·215	Arable & slope.
,,	579	·325	Arable.
,,	580	10·916	Arable.
,,	581	6·712	Arable.
,,	582	1·643	Arable, slope, footpath, & trees.
,,	583	·133	House & garden.
,,	584	1·194	Arable & slope.
,,	585	1·913	Whinny pasture & slope.
,,	586	1·823	Plantation, brushwood, & slope.
,,	587	·560	Orchard, slope, & rocks.
,,	588	·749	Arable & road.
,,	589	·079	Footpath.
,,	590	·251	Garden & rocks.
		3014·286	*Carried forward.*

No. of Sheet.	No. on Plan.	Area in Acres.	Description.
		3014·286	*Brought forward.*
XVIII. 15.	591	·454	House & garden.
,,	592	·238	Pasture & slope.
,,	593	·247	Pasture.
,,	594	5·056	Arable & road.
,,	595	3·187	Parish road.
,,	596	2·433	Arable.
,,	597	·089	Plantation.
,,	598	5·448	Arable.
,,	599	·313	Occupation road.
,,	600	1·021	Arable.
,,	601	·230	Homestead, &c.
,,	602	7·767	Ornamental ground.
,,	603	1·021	Plantation.
,,	604	31·716	Ornamental ground, slope, &c.
,,	605	·190	Homestead, &c.
,,	606	·117	Waste ground & pools.
,,	607	·881	Stackyard & trees.
,,	608	9·273	Arable.
,,	609	1·857	Whinny pasture.
,,	610	14·715	Arable & pool.
,,	611	19·903	Arable & brushwood.
,,	612	·687	Arable.
,,	613	·649	Houses, &c.
,,	614	·052	Houses.
,,	615	·813	Waste ground & tram road.
,,	616	·329	Houses, &c.
,,	617	8·976	Arable.
,,	618	·667	Arable, slope, & whins.
,,	619	1·008	Brushwood, trees, & slope.
,,	620	1·685	Arable.
,,	621	·667	Arable.
,,	622	·628	Homestead, &c.
,,	623	1·036	Arable.
,,	624	·552	Occupation road & pool.
,,	625	·322	Stackyard.
,,	626	·128	Arable.
,,	627	3·426	Arable.
,,	628	8·736	Arable.
,,	629	2·592	Arable.
,,	630	8·462	Arable & brushwood.
,,	631	3·423	Plantation, slope, rocks, &c.
,,	632	·589	School, gardens, &c.
,,	633	4·876	Plantation, slope, & rocks.
,,	634	·249	Quarry.
,,	635	·150	Quarry & road.
,,	636	8·688	Arable & part of pool.
,,	637	12·172	Arable.
,,	638	9·398	Arable.
,,	639	4·493	Arable.
,,	640	·109	Plantation & slope.
		3206·004	*Carried forward.*

No. of Sheet.	No. on Plan.	Area in Acres.	Description.
		3206·004	*Brought forward.*
XVIII. 15.	641	14·088	Plantation & slope.
,,	642	1·724	Arable.
,,	643	31·720	Arable & pool.
,,	644	·656	Arable.
,,	645	2·074	Tram road.
,,	646	12·085	Arable.
,,	647	·571	Occupation road.
,,	648	8·334	Arable.
,,	649	·071	Waste ground.
,,	650	5·767	Arable & trees.
,,	651	5·511	Arable & trees.
,,	652	·317	Trees, brushwood, &c.
,,	653	1·132	Pasture & half of burn.
,,	654	2·675	Whinny pasture, road, trees, &c.
,,	655	10·664	Arable.
,,	656	21·225	Arable.
XVIII. 16.	657	·043	Occupation road.
,,	658	9·009	Ornamental ground & road.
,,	659	·260	Lodge, garden, &c.
,,	660	3·044	Ornamental ground.
,,	661	10·227	Ornamental ground.
,,	662	1·708	Orchard, &c.
,,	663	·109	House, shed, &c.
,,	664	·398	Plantation.
,,	665	·532	Occupation road.
,,	666	1·172	Houses, gardens, &c.
,,	667	2·940	Houses, gardens, orchard, &c.
,,	668	·708	Houses, gardens, &c.
,,	669	·468	Plantation.
,,	670	1·598	Houses, gardens, &c.
,,	671	·182	Occupation road.
,,	672	·775	Arable.
,,	673	1·239	Arable & road.
,,	674	7·318	Plantation & slope.
,,	675	·447	Plantation & slope.
,,	676	2·170	Orchard, &c.
,,	677	·875	Homestead, &c.
,,	678	1·728	Occupation road.
,,	679	2·703	Orchard, house, & road.
,,	680	3·661	Brushwood, pasture, &c.
,,	681	39·339	Arable, road, trees, & embankment.
,,	682	2·199	Plantation & slope.
XXIV. 2.	683	·179	Pasture & road.
,,	684	1·429	Arable.
,,	685	·157	Occupation road.
,,	686	·359	Occupation road.
,,	687	·963	Arable & ruin.
,,	688	6·512	Arable.
,,	689	·356	Homestead, garden, &c.
,,	690	1·100	Arable.
		3430·525	*Carried forward.*

No. of Sheet.	No. on Plan.	Area in Acres.	Description.
		3430·525	*Brought forward.*
XXIV. 2.	691	7·331	Arable.
,,	692	11·968	Plantation, slope, rocks, &c.
,,	693	·456	Waste ground.
,,	694	6·724	Arable.
,,	695	·434	Houses, garden, &c.
,,	696	·371	Pasture, slope, & road.
,,	697	1·233	Arable, road, & slope.
,,	698	·361	Houses, garden, &c.
,,	699	·157	Occupation road.
,,	700	1·148	Arable, trees, & slope.
,,	701	·162	Pasture.
,,	702	·729	Arable.
,,	703	·653	Homestead, gardens, &c.
,,	704	6·672	Arable.
,,	705	6·161	Arable.
,,	706	8·430	Arable.
,,	707	7·328	Arable.
,,	708	9·286	Arable.
,,	709	·670	Public road.
,,	710	9·561	Arable.
,,	711	9·841	Arable & half of burn.
,,	712	·139	Pasture & half of burn.
,,	713	·248	Pasture & half of burn.
,,	714	8·481	Arable, trees, &c.
,,	715	3·232	Arable & half of burn.
,,	716	·109	Pasture & half of burn.
,,	717	·069	Pasture.
,,	718	·154	Plantation.
,,	719	6·934	Arable & slope.
,,	720	·462	Old coal pit, waste ground, &c.
,,	721	6·722	Arable.
,,	722	5·353	Arable.
,,	723	6·032	Arable.
,,	724	·578	Arable.
,,	725	1·587	Public road.
,,	726	·154	Occupation road.
,,	727	11·409	Arable.
,,	728	7·473	Arable.
,,	729	10·834	Arable.
,,	730	2·535	Arable.
,,	731	·597	Arable.
,,	732	7·474	Arable & footpath.
,,	733	14·168	Arable, slope, footpath, &c.
,,	734	·265	Pasture, slope, &c.
,,	735	7·518	Arable, slope, trees, footpath, &c.
,,	736	·280	Stackyard.
,,	737	·286	Homestead, garden, &c.
,,	738	·919	Orchard, &c.
,,	739	·307	Arable.
,,	740	6·747	Arable, road, slope, &c.
		3631·267	*Carried forward.*

No. of Sheet.	No. on Plan.	Area in Acres.	Description.
		3631·267	*Brought forward.*
XXIV. 2.	741	2·648	Arable & slope.
,,	742	24·662	Brushwood, slope, rocks, & trees.
,,	743	13·863	Arable.
,,	744	·509	Plantation.
,,	745	21·742	Turnpike road.
,,	746	9·930	Arable.
,,	747	15·647	Arable.
,,	748	·661	Homestead, garden, &c.
,,	749	·967	Arable.
,,	750	6·845	Arable.
,,	751	6·988	Arable & old coal pit.
,,	752	1·326	Pasture, shed, kiln, ruin, &c.
,,	753	·680	Clay pit.
,,	754	4·241	Arable, road, &c.
,,	755	10·125	Arable, trees, & bushes.
,,	756	·760	Pasture, trees, & bushes.
,,	757	2·776	Public road.
,,	758	·049	Brushwood.
,,	759	3·954	Whinny pasture & slope.
,,	760	7·711	Arable.
,,	761	·157	House, garden, &c.
,,	762	·121	House & garden.
,,	763	20·467	Arable.
,,	764	10·029	Arable.
,,	765	1·103	Plantation.
,,	766	15·744	Arable.
,,	767	1·129	Plantation.
,,	768	·457	Plantation.
,,	769	7·313	Arable.
,,	770	4·258	Arable.
,,	771	1·091	Plantation.
,,	772	·880	Arable.
,,	773	·506	House, ruin, garden, &c.
,,	774	30·267	Arable.
,,	775	24·366	Arable.
,,	776	2·609	Public road.
,,	777	·578	Pasture & pond.
,,	778	·468	Pasture & trees.
,,	779	·849	Homestead, garden, &c.
,,	780	2·895	Arable.
,,	781	2·541	Turnpike road.
,,	782	·490	Whinny pasture.
,,	783	14·090	Pasture & whins.
,,	784	1·121	Plantation.
,,	785	14·304	Arable.
,,	786	3·329	Arable.
XXIV. 3.	787	4·930	Public road.
,,	788	8·921	Arable.
,,	789	14·541	Arable.
,,	790	3·018	Public road.
		3959·923	*Carried forward.*

No. of Sheet.	No. on Plan.	Area in Acres.	Description.
		3959·923	*Brought forward.*
XXIV. 3.	791	22·883	Arable.
,,	792	9·489	Arable & road.
,,	793	9·215	Arable.
,,	794	·616	Arable.
,,	795	·261	Garden & trees.
,,	796	2·813	Arable & road.
,,	797	·229	Plantation.
,,	798	·548	House, offices, &c.
,,	799	5·165	Orchard, &c.
,,	800	·106	Waste ground, &c.
,,	801	·281	Pasture, trees, &c.
,,	802	·289	Plantation, slope, &c.
,,	803	·625	Plantation.
,,	804	16·803	Arable.
,,	805	10·486	Arable.
,,	806	4·853	Arable.
,,	807	5·556	Arable & footpath.
,,	808	10·098	Arable & footpath.
,,	809	15·152	Arable.
,,	810	12·307	Arable.
,,	811	·852	Homestead, garden, &c.
,,	812	3·818	Rough pasture & brushwood.
,,	813	8·354	Arable & road.
,,	814	30·844	Arable & road.
,,	815	2·347	Over Dalserf Coal Pit, &c.
,,	816	2·732	Pasture & road.
,,	817	·274	Pool.
,,	818	4·886	Arable.
,,	819	3·123	Arable.
,,	820	·583	Garden.
,,	821	·710	Clay pit, kiln, shed, &c.
,,	822	·734	Houses, garden, &c.
,,	823	·808	Coal pit, waste ground, & houses.
,,	824	5·510	Arable.
,,	825	·254	Rough pasture.
,,	826	·598	Arable.
,,	827	1·315	Orchard.
,,	828	·073	Plantation.
,,	829	2·205	Arable.
,,	830	7·559	Arable & footpath.
,,	831	10·916	Arable, footpath, &c.
,,	832	·649	Plantation, slope, footpath, &c.
,,	833	2·054	Orchard, &c.
,,	834	·272	Houses, garden, &c.
,,	835	2·862	Arable.
,,	836	10·847	Parish road.
,,	837	·540	Wood, slope, &c.
,,	838	·427	Wood, slope, &c.
,,	839	9·740	Arable.
,,	840	18·731	Arable.
		4222·315	*Carried forward.*

No. of Sheet.	No. on Plan.	Area in Acres.	Description.
		4222·315	*Brought forward.*
XXIV. 3.	841	14·277	Arable.
,,	842	6·631	Arable.
,,	843	15·655	Arable.
,,	844	1·568	Arable & trees.
,,	845	21·542	Arable & road.
,,	846	12·027	Arable, road, & coal pit.
,,	847	·787	Houses, garden, &c.
,,	848	·174	Houses, gardens, &c.
,,	849	3·536	Arable.
,,	850	6·735	Arable & old quarry.
,,	851	·166	Rough pasture.
,,	852	12·238	Arable & old coal pit.
,,	853	·083	Plantation.
,,	854	8·126	Arable.
,,	855	8·842	Arable.
,,	856	·439	Plantation.
,,	857	·201	Whinny pasture.
,,	858	12·241	Arable.
,,	859	1·289	Arable.
,,	860	·471	Tram road.
,,	861	·401	Plantation.
,,	862	7·744	Arable & footpath.
,,	863	15·814	Arable, plantation, footpath, &c.
,,	864	3·431	Arable.
,,	865	·502	Tram road.
,,	866	·258	Coal pit, waste ground, &c.
,,	867	·269	Pasture, brushwood, trees, &c.
,,	868	10·913	Arable, brushwood, trees, &c.
,,	869	1·041	Homestead, gardens, &c.
,,	870	·574	Arable, &c.
,,	871	2·931	Plantation & pond.
,,	872	15·824	Arable.
,,	873	14·933	Arable.
,,	874	15·401	Arable.
,,	875	4·621	Arable, coal pit, & waste ground.
,,	876	7·417	Parish road.
,,	877	·949	Plantation.
,,	878	10·967	Arable & road.
,,	879	3·961	Arable & old coal pit.
,,	880	·584	Arable.
,,	881	·659	Old coal pit, waste ground, &c.
,,	882	16·496	Arable.
,,	883	·357	Rough pasture.
,,	884	13·376	Arable & footpath.
,,	885	·248	Rough pasture.
,,	886	11·815	Arable & footpath.
,,	887	13·160	Arable.
,,	888	2·008	Rough pasture.
,,	889	6·478	Arable.
,,	890	·648	Arable.
		4533·123	*Carried forward.*

No. of Sheet.	No. on Plan.	Area in Acres.	Description.
		4533·123	*Brought forward.*
XXIV. 3.	891	1·828	Arable.
,,	892	·064	Houses.
,,	893	11·194	Arable, road, brushwood, &c.
,,	894	12·491	Arable, road, brushwood, &c.
,,	895	8·786	Arable, old coal mine, &c.
,,	896	17·224	Arable.
,,	897	20·879	Arable.
,,	898	2·695	Plantation.
,,	899	·434	Occupation road.
,,	900	19·242	Arable.
,,	901	1·294	Plantation.
,,	902	1·523	Plantation & pool.
,,	903	2·583	Public road.
,,	904	19·703	Arable, road, & footpath.
,,	905	·065	Pond & waste ground.
,,	906	·860	Homestead, garden, &c.
,,	907	·305	Arable.
,,	908	9·416	Arable.
,,	909	11·828	Arable.
,,	910	22·896	Arable.
,,	911	·823	Coal pit, waste ground, &c.
,,	912	6·143	Arable, road, &c.
,,	913	·359	Arable & half of Dalserf burn.
,,	914	7·643	Arable, brushwood, trees, &c.
,,	915	4·068	Arable, brushwood, trees, &c.
,,	916	14·152	Arable.
,,	917	10·576	Arable.
,,	918	·691	Arable & half of Dalserf burn
,,	919	15·858	Arable & half of Dalserf burn
,,	920	22·169	Arable & road.
,,	921	1·255	Plantation.
,,	922	15·307	Arable.
,,	923	19·089	Arable.
,,	924	15·477	Arable.
,,	925	12·102	Arable.
,,	926	9·935	Arable.
,,	927	·787	Homestead, stackyard, &c.
,,	928	·731	Orchard, &c.
,,	929	·704	Garden, &c.
,,	930	1·390	Orchard, &c.
,,	931	·678	Arable.
XXIV. 4.	932	1·898	Public road.
,,	933	17·743	Arable & slope.
,,	934	·474	Plantation & slope.
,,	935	23·042	Arable & road.
,,	936	1·359	Plantation & slope.
,,	937	·309	Arable.
,,	938	1·257	Plantation, slope, & rocks.
,,	939	35·992	Arable & footpath.
,,	940	29·767	Plantation, road, & slope.
		4970·211	*Carried forward.*

No. of Sheet.	No. on Plan.	Area in Acres.	Description.
		4970·211	*Brought forward.*
XXIV. 4.	941	1·589	Orchard & slope.
,,	942	·102	Occupation road.
,,	943	·977	Orchard & slope.
,,	944	·030	Corn mill.
,,	945	·069	Houses, &c.
,,	946	4·053	Arable, road, & footpath.
,,	947	14·092	Arable, footpath, & embankment.
,,	948	·005	House (part of), &c.
,,	949	·697	Occupation road.
,,	950	21·640	Arable, embankment, & brushwood.
,,	951	2·360	Public road.
,,	952	·491	Marsh.
,,	953	·318	Rough pasture.
,,	954	·131	Plantation.
,,	955	3·348	Plantation.
,,	956	·040	Footpath.
,,	957	·320	Plantation.
,,	958	·889	Pasture & road.
,,	959	·163	Houses & garden.
,,	960	·645	Plantation.
,,	961	21·457	Arable.
,,	962	18·476	Arable & footpath.
,,	963	·310	Whinny pasture & slope.
,,	964	1·954	Orchard & slope.
,,	965	·040	House, &c.
,,	966	·371	Arable.
,,	967	2·497	Orchard, slope, & pond.
,,	968	2·519	Orchard, &c.
,,	969	·757	Homestead, &c.
,,	970	·417	Orchard.
,,	971	10·752	Arable.
,,	972	13·037	Arable.
,,	973	13·189	Arable & embankment.
,,	974	13·097	Arable & embankment.
,,	975	18·602	Arable.
,,	976	28·417	Arable & road.
,,	977	3·705	Public road.
,,	978	10·530	Arable.
,,	979	1·063	Public road.
,,	980	5·478	Arable.
,,	981	·670	Houses, &c.
,,	982	·360	Orchard.
,,	983	10·931	Plantation, road, & slope.
,,	984	24·501	Arable, slope, & grass.
,,	985	39·179	Arable.
,,	986	·209	Brushwood & trees.
,,	987	·569	Brushwood, trees, road, & slope.
,,	988	2·050	Quarry, road, & waste ground.
,,	989	·260	Pasture.
,,	990	9·393	Arable, road, & trees.
		5276·960	*Carried forward.*

No. of Sheet.	No. on Plan.	Area in Acres.	Description.
		5276·960	*Brought forward.*
XXIV. 4.	991	5·688	Arable.
,,	992	·703	Homestead, &c.
,,	993	·071	Occupation road.
,,	994	9·954	Arable, embankment, road, &c.
,,	995	17·476	Arable.
,,	996	1·947	Occupation road.
,,	997	25·241	Arable.
XXIV. 6.	998	4·571	Brushwood, slope, & rocks.
,,	999	7·709	Arable.
,,	1000	·673	Occupation road.
,,	1001	12·141	Arable.
,,	1002	1·137	Plantation.
,,	1003	14·096	Arable.
,,	1004	·516	Pasture, slope, & coal mine.
,,	1005	4·679	Arable.
,,	1006	·689	Plantation.
,,	1007	·391	Pasture & slope.
,,	1008	3·192	Brushwood, slope, & rocks.
,,	1009	1·467	Arable & ruin.
,,	1010	·272	House, garden, &c.
,,	1011	·466	Arable.
,,	1012	·306	Pasture, slope, & rocks.
,,	1013	1·062	Arable.
,,	1014	·482	Garden.
,,	1015	·776	Homestead, &c.
,,	1016	14·994	Arable.
,,	1017	11·854	Arable.
,,	1018	13·456	Arable.
,,	1019	4·824	Plantation.
,,	1020	11·195	Plantation & road.
,,	1021	·901	Plantation.
,,	1022	4·019	Brushwood, slope, rocks, &c.
,,	1023	6·773	Arable & footpath.
,,	1024	6·945	Arable, slope, & trees.
,,	1025	2·526	Arable.
,,	1026	1·144	Occupation road.
,,	1027	11·370	Arable.
,,	1028	11·894	Arable.
,,	1029	2·346	Parish road.
,,	1030	8·497	Arable.
,,	1031	11·812	Arable.
,,	1032	·377	Houses, gardens, &c.
,,	1033	18·465	Arable.
,,	1034	19·318	Arable.
,,	1035	·354	Corn mill, gardens, &c.
,,	1036	1·717	Arable & trees.
,,	1037	·222	Homestead, &c.
,,	1038	·593	Orchard.
,,	1039	·864	Arable.
,,	1040	2·900	Arable.
		5562·025	*Carried forward.*

No. of Sheet.	No. on Plan.	Area in Acres.	Description.
		2562·025	*Brought forward.*
XXIV. 6.	1041	5·674	Pasture, slope, & footpath.
,,	1042	14·881	Arable & road.
,,	1043	·456	Arable, slope, & footpath.
,,	1044	·269	Garden.
,,	1045	·055	Arable.
,,	1046	·830	Homestead, garden, &c.
,,	1047	·916	Arable.
,,	1048	·569	Pasture, road, & pool.
,,	1049	9·590	Arable.
,,	1050	15·448	Arable.
,,	1051	12·824	Arable.
,,	1052	16·791	Arable.
,,	1053	14·300	Arable.
,,	1054	·793	Brushwood & slope.
,,	1055	5·036	Cander Water (half of).
,,	1056	10·012	Arable & trees.
,,	1057	·359	Occupation road.
,,	1058	9·079	Arable, trees, & slope.
,,	1059	15·680	Arable & slope.
,,	1060	11·697	Arable.
,,	1061	8·991	Arable.
,,	1062	10·919	Arable.
,,	1063	·238	House, garden, &c.
,,	1064	12·925	Arable.
,,	1065	·725	Occupation road.
,,	1066	7·447	Arable.
,,	1067	·139	Trees & brushwood.
,,	1068	10·511	Arable & trees.
,,	1069	·570	Homestead, garden, &c.
,,	1070	11·189	Arable.
,,	1071	1·680	Public road.
,,	1072	11·558	Arable.
XXIV. 7.	1073	21·702	Arable.
,,	1074	1·596	Plantation.
,,	1075	26·236	Arable.
,,	1076	19·240	Arable.
,,	1077	19·305	Arable & trees.
,,	1078	·087	House, garden, &c.
,,	1079	5·497	Arable.
,,	1080	11·432	Arable.
,,	1081	22·975	Arable & half of burn.
,,	1082	4·052	Arable, trees, & half of burn.
,,	1083	·453	Houses, gardens, &c.
,,	1084	·350	Parish road.
,,	1085	·409	Arable.
,,	1086	·739	Saw mill, house, & timber yard.
,,	1087	3·856	Arable.
,,	1088	37·122	Arable & footpath.
,,	1089	2·975	Whinny pasture.
,,	1090	·835	Plantation.
		5963·037	*Carried forward.*

No. of Sheet.	No. on Plan.	Area in Acres.	Description.
		5963·037	*Brought forward.*
XXIV. 7.	1091	18·951	Arable.
,,	1092	17·908	Arable & road.
,,	1093	41·507	Arable, road, & pool.
,,	1094	1·856	Arable & trees.
,,	1095	1·744	Arable.
,,	1096	·283	Arable & footpath.
,,	1097	1·343	Homestead, garden, &c.
,,	1098	9·695	Arable & footpath.
,,	1099	7·066	Parish road.
,,	1100	36·667	Arable.
,,	1101	13·991	Arable & road.
,,	1102	10·748	Arable & road.
,,	1103	11·058	Arable.
,,	1104	3·533	Rough pasture & road.
,,	1105	16·427	Arable & road.
,,	1106	2·360	Arable, road, & trees.
,,	1107	·179	Homestead, garden, &c.
,,	1108	·271	Occupation road.
,,	1109	8·767	Arable.
,,	1110	23·209	Arable, footpath, trees, &c.
,,	1111	12·106	Arable, trees, & part of burn.
,,	1112	24·554	Arable, trees, & half of burn.
,,	1113	·238	Waste ground.
,,	1114	8·240	Moss.
,,	1115	16·656	Arable.
,,	1116	1·247	Meadow.
,,	1117	5·532	Moss.
,,	1118	14·223	Arable.
,,	1119	20·271	Arable & road.
,,	1120	46·072	Arable & road.
,,	1121	39·538	Arable & pool.
,,	1122	12·973	Arable.
,,	1123	39·371	Arable.
,,	1124	14·929	Arable.
,,	1125	40·748	Arable & road.
,,	1126	·907	Homestead, garden, &c.
,,	1127	4·982	Arable.
,,	1128	17·936	Plantation & road.
,,	1129	14·140	Arable.
,,	1130	9·717	Arable.
,,	1131	11·166	Arable.
,,	1132	7·180	Arable.
,,	1133	·307	Homestead, &c.
,,	1134	1·112	Arable & trees.
,,	1135	·471	Garden, &c.
,,	1136	·210	Occupation road.
,,	1137	·039	Waste ground.
,,	1138	7·056	Arable.
,,	1139	·071	Pasture.
,,	1140	19·617	Arable.
		6582·209	*Carried forward.*

No. of Sheet.	No. on Plan.	Area in Acres.	Description.
		6582·209	*Brought forward.*
XXIV. 7.	1141	22·473	Arable & road.
,,	1142	16·103	Arable & road.
XXIV. 8.	1143	15·849	Arable & footpath.
,,	1144	20·824	Arable.
,,	1145	3·607	Moss.
XXIV. 10.	1146	11·688	Arable, slope, & trees.
,,	1147	·359	Arable.
,,	1148	12·398	Arable.
,,	1149	16·557	Arable.
,,	1150	6·582	Arable, road, trees, &c.
,,	1151	·452	Brushwood, road, slope, & rocks.
,,	1152	11·625	Arable.
,,	1153	10·920	Arable.
,,	1154	9·742	Arable.
,,	1155	2·168	Arable & trees.
,,	1156	·384	Rough pasture, slope, & road.
,,	1157	1·351	Arable, slope, & trees.
,,	1158	1·832	Quarry, road, & waste ground.
,,	1159	12·653	Arable & slope.
,,	1160	·139	Pasture & trees.
,,	1161	·513	Pasture, slope, & brushwood.
,,	1162	1·041	Homestead, garden, &c.
,,	1163	1·248	Pasture, road, slope, & trees.
,,	1164	·360	Brushwood, slope, & trees.
,,	1165	1·596	Arable.
,,	1166	7·381	Arable & slope.
,,	1167	1·274	Occupation road.
,,	1168	11·711	Arable.
,,	1169	10·843	Arable.
,,	1170	12·000	Arable.
,,	1171	1·409	Pasture, trees, & slope.
,,	1172	·948	Brushwood & slope.
,,	1173	11·938	Arable.
,,	1174	·187	Woody slope.
,,	1175	8·818	Arable.
,,	1176	17·788	Arable, road, slope, & trees.
,,	1177	·348	Homestead, garden, &c.
,,	1178	·506	Arable.
,,	1179	1·005	Arable & footpath.
,,	1180	·232	Trees, brushwood, & slope.
,,	1181	·661	Arable, slope, & trees.
,,	1182	4·052	Arable, road, footpath, &c.
XXIV. 11.	1183	61·641	Moss.
,,	1184	5·860	Plantation & pasture.
,,	1185	11·163	Arable.
,,	1186	·281	Pasture.
,,	1187	11·344	Arable.
,,	1188	·326	Occupation road & pond.
,,	1189	·858	Homestead, garden, &c.
,,	1190	1·945	Arable.
		6949·192	*Carried forward.*

No. of Sheet.	No. on Plan.	Area in Acres.	Description.
		6949·192	*Brought forward.*
XXIV. 11.	1191	9·573	Arable.
,,	1192	·042	Pasture.
,,	1193	37·941	Plantation & road.
,,	1194	5·012	Marsh (part of Cander Loch).
,,	1195	9·421	Arable.
,,	1196	10·827	Arable.
,,	1197	·742	Occupation road.
,,	1198	6·833	Arable & trees.
,,	1199	6·005	Arable, road, & trees.
,,	1200	·183	Pasture.
		7035·771	

RECAPITULATION.

6771·264	Land.
145·361	Public roads.
39·744	Railway.
79·402	Water.
7035·771	Total Area of Dalserf Parish, in the County of Lanark.

AGENTS FOR THE SALE

OF THE

ORDNANCE PLANS.

ENGLAND.

London	Mr. J. Arrowsmith, 10, Soho Square, W. Messrs. Letts, Son, & Co., 8, Royal Exchange, E.C. Messrs. Longman & Co., Paternoster Row, E.C. Mr. E. Stanford, 6, Charing Cross, S.W. Messrs. Vacher & Son, 29, Parliament Street, S.W. Messrs. Webster & Co., 60, Piccadilly, W. Messrs. G. Philip & Son, 32, Fleet Street, E.C.; & L'pool. Mr. J. Wyld, Charing Cross. Dr. J. J. Whitty, C.E., 35, Parliament Street, S.W.
Appleby	Mr. J. Whitehead.
Alnwick	Mr. M. Smith.
Bath	Messrs. Sims & Son.
Birmingham	Messrs. Napper & Wright.
Beverley	Mr. John Kemp.
Bolton	Mr. H. Bradbury.
Bristol	Mr. John Lavars.
Bishop Auckland	Mr. M. Braithwaite.
Barnard Castle	Messrs. J. & R. W. Atkinson.
Cleveland, Yorkshire	Mr. George Dixon.
Cardiff	Mr. Hugh Bird.
Carlisle	Messrs. Thurnam & Sons.
Coventry	Mr. Edward Wright.
Chelmsford	Mr. Thomas B. Arthy.
Darlington	Mr. H. Penney.
Durham	Mr. George Andrews.
Fareham	Mr. George Sutton.
Gloucester	Messrs. G. J. Wait & Co.
Great Ayton, nr. Stokesley, Yorkshire	Mr. G. Dixon.
Hartlepool	Messrs. Pearson & Co.
Huddersfield	Mr. A. L. Peace.
Hull	Mr. J. W. Leng.
Kirkby Lonsdale	Mr. R. Morphet.
Kendal	Mr. T. Atkinson.
Keswick	Mr. James Mayo.
Liverpool	Messrs. G. Philip & Son. Messrs. Webb & Hunt. Mr. J. R. Isaac.
Leeds	Mr. J. Smith.
Longton	Mr. F. S. Wright.
Longport, Staff.	Mr. Evans.
Malton	Mr. H. Smithson.
Manchester	Mr. G. Simms. Mr. W. T. Hansbrow, 59, King Street.
North Shields	Messrs. Phillipson & Hare.
Norwich	Mr. H. Pigg.

NEWCASTLE.....	Mr. R. Turner.
NOTTINGHAM	Mr. R. Sutton.
OLDHAM	Mr. John Hirst.
OXFORD	Messrs. Spiers & Son.
PENRITH.....	Mr. B. T. Sweeten.
PORTSMOUTH	Mr. W. H. Charpentier.
PLYMOUTH	Mr. J. Land.
PRESTON	Mr. R. Veevers.
READING.....	Mr. G. Lovejoy.
ROCHDALE	Mr. E. Wrigley.
RICHMOND, Yorkshire	Mr. J. Bell.
RIPON	Messrs. Johnston & Co.
SCARBOROUGH....	Mr. S. W. Theakstone.
SETTLE	Mr. J. Wildman.
SHEFFIELD	Mr. H. Pawson.
SWANSEA.....	Mr. E. Pearce.
STOCKTON-ON-TEES	Messrs. Jennett & Co.
SOUTHAMPTON ..	Mr. W. Sharland.
SUNDERLAND	Mr. H. J. Dixon.
THIRSK	Mr. W. Bransby.
ULVERSTON.....	Mr. Soulby.
WAKEFIELD	Messrs. Hicks & Allen.
WIGAN	Mr. S. G. Bucknall.
WHITEHAVEN....	Messrs. Callender & Dixon.
WINDERMERE....	Mr. J. Garnett.
YORK	Mr. J. Glaisby.

SCOTLAND.

EDINBUBGH.....	Messrs. Johnston, 4, St. Andrew Square. Messrs. Black, North Bridge. Mr. T. C. Jack, Princes Street.
AYR	Mr. John Dick.
ABERDEEN	Messrs. Keith & Gibb.
AIRDRIE, Lanarksh	Mr. Thomas Forsyth.
ANNAN.....	Mr. William Cuthbertson.
BATHGATE	Mr. J. Johnston.
CUPAR	Mr. S. Robinson.
DUMFRIES	Mr. Sinclair.
DUNFERMLINE ..	Messrs. Miller & Son.
DUNSE	Mr. George Johnston.
DUNDEE	Mr. C. D. Chalmers.
GLASGOW.....	Messrs. J. Smith & Son. Messrs. J. Lumsden & Son.
HADDINGTON	Mr. J. Millen.
HAWICK	Mr. William Syme.
JEDBURGH	Messrs. A. & W. Easton.
KIRKCALDY.....	Mr. J. J. Wilson.
KIRKCUDBRIGHT..	Mr. J. Nicholson.
KELSO	Mr. J. H. Rutherford.
LINLITHGOW	Mr. A. Waldie.
NEWTON STEWART	Miss A. Watson.
MOFFAT	Mr. William Muir.
PEEBLES	Mr. R. Stirling.
PAISLEY	Mr. William McIntyre.
SELKIRK	Mr. G. Lewis.
STIRLING.....	Mr. Robert S. Shearer.

AGENTS FOR THE SALE

OF THE

ORDNANCE PLANS.

IRELAND.

Dublin	Messrs. Hodges & Smith, Grafton Street. Messrs. Brassington & Gale, 6, Bachelor's Walk. Dr. J. J. Whitty, C.E.; and at London. Messrs. Thom & Son, 87 & 88, Abbey Street.
Armagh	Mr. John McWatters.
Athlone	Mr. James Martin.
Belfast	Mr. James Magill.
Cork	Mr. Francis Guy.
Carlow	Mr. Thomas Edwards.
Cavan	Mr. John Fegan.
Clonmell	Mr. James O'Neill.
Drogheda	Mr. Michael Daly.
Enniskillen	Mr. William Trimble.
Galway	Mr. Thomas Croker.
Kilkenny	Mr. William Nicholson.
Londonderry	Mr. Hempton.
Mallow	Mr. Joseph Johns.
Mullingar	Mr. Sampson Wallis.
Newry	Mr. Robert Greer.
Omagh	Mr. John Nelis.
Waterford	Mr. Thomas S. Harvey.
Wexford	Mr. F. S. Davis.

ORDNANCE SURVEY OF SCOTLAND.

BOOK OF REFERENCE TO THE PLAN

OF THE

PARISH OF DALZIEL,

CONTAINING 3085·186 ACRES,

AND

PARISH OF HAMILTON, DETACHED,

CONTAINING 85·479 ACRES,

IN THE

COUNTY OF LANARK.

COLONEL SIR HENRY JAMES, R.E., F.R.S., F.G.S., &c.,
SUPERINTENDENT OF THE ORDNANCE SURVEY.

PRINTED AT THE ORDNANCE SURVEY OFFICE, SOUTHAMPTON.

1861.

Price One Shilling and Sixpence.

gth on
ry ap-
8 inch

area of

in this

ed are

thus—

a sheet
erefore
merals

on the

.. W

.. T

. T

con

quent

s:—

C. F.
T. C.
C. W.
Def.
T. S.

shew

EXPLANATORY REMARKS.

The Scale of the Parish Plans is the 1-2500th of the actual length on the ground, and is equal to 25·344 inches to a mile, which is very approximately equal to one square inch to one acre, the square of 1·0018 inch being equal to one acre.

The length of each sheet is 1½ miles, and the width 1 mile, the area of each sheet is therefore 960 acres.

Each enclosure has a reference number to the area which is given in this Book.

The Braces (*f*) on the plans are to indicate that the spaces so braced are included under the same reference number.

The Altitudes in feet above the Mean Level of the Sea are written thus—31·4.

The Scale of the Plans of the County is 6 inches to a mile, and each sheet contains the same area as 16 sheets of the Parish Plans. There is therefore a double reference number to each sheet, as VI. 9., the Roman Numerals referring to the County Plans, the Arabic Figures to the Parish Plans.

The following are the characters employed on the Ordnance Plans on the Scales of 1-2500, and 6 inches to a mile:—

County Names	C	Hundreds or Wards	W
Parishes	P	Townships	*T*
Extra Parochial	E	Division of Townships	*T*

Antiquities ..... { ROMAN / Druidical or Saxon / Norman or Subsequent

The descriptions of the boundaries are shewn by the following initials:—

Centre of Stream	*C. S.*	Centre of Fence	*C. F.*
Centre of Road	*C. R.*	Top of Cop	*T. C.*
Side of Stream or Drain	*S. S.* or *S. D.*	Centre of Wall	*C. W.*
Root of Hedge	*R. H.*	Defaced	*Def.*
Face of Wall	*F. W.*	Track of Stream	*T. S.*

Undefined ..... *Und.*

Where a change occurs in the boundaries, the symbol [o—o] is used to shew the part at which the change takes place.

TABLE

FOR CONVERTING DECIMAL PARTS OF AN ACRE INTO ROODS AND PERCHES.

Perches.	0 Rood.	1 Rood.	2 Roods.	3 Roods.
0	0·000	0·250	0·500	0·750
1	0·006	0·256	0·506	0·756
2	0·012	0·262	0·512	0·762
3	0·019	0·269	0·519	0·769
4	0·025	0·275	0·525	0·775
5	0·031	0·281	0·531	0·781
6	0·037	0·287	0·537	0·787
7	0·044	0·294	0·544	0·794
8	0·050	0·300	0·550	0·800
9	0·056	0·306	0·556	0·806
10	0·062	0·312	0·562	0·812
11	0·069	0·319	0·569	0·819
12	0·075	0·325	0·575	0·825
13	0·081	0·331	0·581	0·831
14	0·087	0·337	0·587	0·837
15	0·094	0·344	0·594	0·844
16	0·100	0·350	0·600	0·850
17	0·106	0·356	0·606	0·856
18	0·112	0·362	0·612	0·862
19	0·119	0·369	0·619	0·869
20	0·125	0·375	0·625	0·875
21	0·131	0·381	0·631	0·881
22	0·137	0·387	0·637	0·887
23	0·144	0·394	0·644	0·894
24	0·150	0·400	0·650	0·900
25	0·156	0·406	0·656	0·906
26	0·162	0·412	0·662	0·912
27	0·169	0·419	0·669	0·919
28	0·175	0·425	0·675	0·925
29	0·181	0·431	0·681	0·931
30	0·187	0·437	0·687	0·937
31	0·194	0·444	0·694	0·944
32	0·200	0·450	0·700	0·950
33	0·206	0·456	0·706	0·956
34	0·212	0·462	0·712	0·962
35	0·219	0·469	0·719	0·969
36	0·225	0·475	0·725	0·975
37	0·231	0·481	0·731	0·981
38	0·237	0·487	0·737	0·987
39	0·244	0·494	0·744	0·994
40	0·250	0·500	0·750	1·000

N.B.—To convert Decimal Fractions of an Acre into Roods and Perches, multiply the decimal first by 4 and then by 40, preserving the same number of decimals in the product.

Example 1.

633·357 Acres.
4
1·428
40
A. R. P. 633 1 17 ..... 17·120

Example 2.

527·013 Acres.
4
·052
40
A. R. P. 527 0 2 ..... 2·080

PARISH OF DALZIEL,

IN THE

COUNTY OF LANARK,

No. of Sheet.	No. on Plan.	Area in Acres.	Description.
XI. 12.	1	·856	South Calder Water (half of).
XII. 9.	2	3·689	Arable, embankment, slope, &c.
,,	3	·385	Holm Forge, &c.
,,	4	·937	Houses, gardens, &c.
,,	5	·318	Occupation road.
,,	6	3·240	Plantation, slope, & rocks.
,,	7	3·366	Plantation, road, & slope.
,,	8	2·054	South Calder Water (half of).
,,	9	4·538	Plantation, road, slope, & rocks.
,,	10	6·480	Plantation & road.
,,	11	7·420	Plantation & road.
,,	12	·398	Plantation.
,,	13	6·107	Plantation & road.
,,	14	18·960	Plantation & road.
,,	15	7·225	Arable & road.
,,	16	6·469	Arable, slope, & trees.
,,	17	1·536	Wood, slope, & road.
,,	18	10·118	Arable & pool.
,,	19	·727	Rough pasture, slope, & trees.
,,	20	4·141	Arable, road, slope, & trees.
,,	21	2·216	Wood, slope, & rocks.
,,	22	1·565	Arable & slope.
,,	23	·220	Pasture, trees, & footpath.
,,	24	5·471	Plantation, slope, & rocks.
,,	25	12·954	Plantation & road.
,,	26	2·123	Plantation & road.
,,	27	7·683	Plantation & road.
,,	28	·462	Arable.
,,	29	10·456	Arable.
,,	30	·191	Arable.
,,	31	8·455	Arable & road.
,,	32	2·989	Plantation.
,,	33	10·243	Arable.
,,	34	11·659	Arable.
,,	35	·180	Pool.
,,	36	9·204	Arable.
,,	37	3·082	Plantation.
,,	38	5·064	Arable & old quarry.
,,	39	6·411	Arable.
,,	40	5·023	Arable, road, slope, & trees.
		194·615	*Carried forward.*

No. of Sheet.	No. on Plan.	Area in Acres.	Description.
		194·615	*Brought forward.*
XII. 9.	41	·232	Engine, house, gardens, &c.
,,	42	4·392	Public road.
,,	43	15·334	Arable.
,,	44	10·000	Arable & pool.
,,	45	·535	Occupation road.
,,	46	16·662	Arable.
,,	47	10·043	Caledonian Railway.
,,	48	1·668	Arable.
,,	49	8·546	Arable.
,,	50	2·418	Plantation.
,,	51	13·699	Arable.
,,	52	14·902	Arable, trees, & pool.
,,	53	·880	Occupation road.
,,	54	3·333	Arable.
,,	55	5·296	Caledonian Railway (part of).
,,	56	·093	Pool.
,,	57	11·049	Arable & pools.
,,	58	3·026	Wood, slope, & road.
,,	59	4·095	Arable.
,,	60	·323	Rough pasture slope.
,,	61	·060	Arable.
,,	62	·189	Wood & slope.
,,	63	·383	Wood & slope.
,,	64	4·099	Arable, slope, & brushwood.
,,	65	·866	Rough pasture slope & trees.
,,	66	7·478	Arable & pool.
,,	67	2·225	Arable.
,,	68	1·134	Wood, road, slope, & rocks.
,,	69	·188	Rough pasture, road, & slope.
,,	70	·421	Motherwell Mill, garden, &c.
,,	71	8·752	Arable.
,,	72	10·545	Arable.
,,	73	10·586	Arable.
,,	74	12·969	Arable & pool.
,,	75	17·383	Arable.
,,	76	1·370	North Motherwell, homestead, &c.
,,	77	·089	Plantation.
,,	78	·080	House & garden.
,,	79	3·237	Arable.
,,	80	1·177	Plantation & slope.
,,	81	·264	Plantation.
,,	82	7·641	Arable.
,,	83	·295	Pasture slope.
,,	84	·435	Pasture slope.
,,	85	4·783	Arable.
,,	86	8·707	Arable, road, & trees.
,,	87	3·951	Waste ground, road, & slope.
,,	88	1·491	Reservoir.
,,	89	10·385	Malleable Iron Works, &c.
,,	90	·566	Arable.
		442·890	*Carried forward.*

No. of Sheet.	No. on Plan.	Area in Acres.	Description.
		442·890	*Brought forward.*
XII. 9.	91	·931	Cottages, garden, &c.
,,	92	1·442	Houses, garden, &c.
,,	93	2·915	Parish road.
,,	94	·351	Houses, garden, &c.
,,	95	·284	Houses, garden, &c.
,,	96	11·205	Arable & road.
,,	97	·578	Occupation road.
,,	98	2·347	Arable.
,,	99	·146	Rough pasture.
,,	100	·135	Pasture.
,,	101	·576	Pasture, road, slope, & trees.
,,	102	2·692	Wood, slope, & road.
,,	103	15·693	Arable.
,,	104	15·775	Arable.
,,	105	10·948	Arable.
,,	106	2·559	Occupation road.
,,	107	13·073	Arable.
,,	108	5·368	Arable.
,,	109	·015	Cottage (Kilnwell).
,,	110	·160	Pasture slope.
,,	111	·604	Parkneuk, old yard, ruin, house, &c.
,,	112	1·353	Arable.
,,	113	11·342	Arable.
,,	114	7·216	Caledonian Railway.
,,	115	9·328	Arable, road, & slope.
,,	116	·717	Occupation road.
,,	117	10·886	Arable, road, waste ground, &c.
XII. 10.	118	2·257	Arable.
,,	119	·925	Wood, slope, & rocks.
,,	120	3·600	Arable, trees, & half of burn.
,,	121	·922	Arable.
,,	122	13·311	South Calder Water (half of).
,,	123	9·300	Arable, road, slope, & trees.
XII. 11.	124	15·550	Wood, slope, rocks, quarry, &c.
XI. 16.	125	4·249	River Clyde (half of).
XII. 13.	126	107·049	Plantation, road, half of burn, &c.
,,	127	·200	Pasture.
,,	128	·179	Logans, houses & garden.
,,	129	6·858	Ornamental ground.
,,	130	·068	Pasture & half of burn.
,,	131	10·168	Arable.
,,	132	11·733	Arable.
,,	133	10·982	Arable.
,,	134	13·788	Arable.
,,	135	12·981	Arable.
,,	136	3·875	Houses, gardens, &c.
,,	137	2·185	Arable.
,,	138	1·127	Houses, gardens, &c.
,,	139	·251	Waste ground.
,,	140	8·427	Houses, gardens, &c.
		811·514	*Carried forward.*

No. of Sheet.	No. on Plan.	Area in Acres.	Description.
		811·514	*Brought forward.*
XII. 13.	141	15·744	Arable, road, & footpath.
,,	142	1·295	Houses, gardens, &c.
,,	143	2·751	Turnpike road.
,,	144	2·092	Houses, gardens, &c.
,,	145	5·736	Arable.
,,	146	·729	Arable & garden.
,,	147	1·051	Houses, gardens, &c.
,,	148	·177	Occupation road.
,,	149	·304	Houses, gardens, &c.
,,	150	·313	Arable.
,,	151	·344	Arable.
,,	152	2·786	Arable.
,,	153	·408	Arable.
,,	154	·815	Church, manse, gardens, &c.
,,	155	·258	Arable.
,,	156	·739	Arable.
,,	157	·816	Houses, gardens, &c.
,,	158	·603	Houses, gardens, &c.
,,	159	·416	Houses, garden, &c.
,,	160	4·315	Houses, gardens, &c.
,,	161	2·073	Houses, gardens, &c.
,,	162	·358	Arable.
,,	163	·706	Depôt.
,,	164	·804	Houses, sawmill, yard, &c.
,,	165	3·075	Arable.
,,	166	·189	Houses, garden, &c.
,,	167	·228	Houses, &c.
,,	168	1·459	Arable.
,,	169	·685	Arable.
,,	170	·679	Occupation road.
,,	171	6·313	Arable.
,,	172	4·945	Arable & pool.
,,	173	·520	Houses, garden, &c.
,,	174	·248	Occupation road.
,,	175	1·645	Arable & footpath.
,,	176	·816	Houses, garden, &c.
,,	177	·129	Sheds & yard.
,,	178	·710	Arable.
,,	179	·217	Waste ground.
,,	180	·268	Garden, waste ground, & slope.
,,	181	4·385	Arable & road.
,,	182	·140	Boiler shed & yard.
,,	183	1·645	Arable.
,,	184	13·337	Turnpike road.
,,	185	·350	Occupation road, &c.
,,	186	·180	Waste ground.
,,	187	1·819	Arable.
,,	188	·359	Arable.
,,	189	·591	Houses, gardens, &c.
,,	190	·301	Tram road.
		902·380	*Carried forward.*

No. of Sheet.	No. on Plan.	Area in Acres.	Description.
		902·380	*Brought forward.*
XII. 13.	191	·878	Arable.
,,	192	2·193	Arable & slope.
,,	193	3·165	Arable & footpath.
,,	194	·943	Waste ground, old coal pit, &c.
,,	195	3·221	Arable.
,,	196	·363	Arable.
,,	197	·242	Crosshill, homestead, garden, &c.
,,	198	·548	Arable.
,,	199	2·004	Arable.
,,	200	·920	Houses, gardens, &c. } Cross-stone.
,,	201	·756	House, garden, &c. } Cross-stone.
,,	202	·634	Houses, garden, &c. } Cross-stone.
,,	203	1·898	Arable.
,,	204	11·422	Arable.
,,	205	·100	Public road (half of).
,,	206	13·829	Arable.
,,	207	13·201	Arable & pool.
,,	208	·349	Occupation road.
,,	209	·774	Airbles, homestead, garden, &c.
,,	210	1·010	Garden.
,,	211	·621	Garden.
,,	212	5·056	Arable.
,,	213	11·773	Arable.
,,	214	8·087	Arable.
,,	215	·625	Glenhead, houses, garden, &c.
,,	216	4·141	Parish road.
,,	217	·760	Houses, &c.
,,	218	1·269	Houses, &c.
,,	219	11·282	Arable.
,,	220	3·790	Arable.
,,	221	1·241	Coal pit, waste ground, &c.
,,	222	·150	Parkhead, houses, garden, &c.
,,	223	·751	Arable.
,,	224	·120	Occupation road.
,,	225	·378	Arable.
,,	226	·711	Parkhead, homestead, gardens, &c.
,,	227	·049	Arable.
,,	228	1·320	Arable.
,,	229	8·796	Arable.
,,	230	9·690	Arable.
,,	231	7·037	Arable, whins, part of burn, &c.
,,	232	10·562	Wood, slope, rocks, & part of burn.
,,	233	11·796	Arable & pool.
,,	234	·599	Occupation road.
,,	235	3·939	Lesmahagow Railway (part of).
,,	236	15·756	Arable.
,,	237	6·190	Arable.
,,	238	·220	Occupation road.
,,	239	5·516	Arable.
XII. 14.	240	·173	Wood & slope.
		1093·228	*Carried forward.*

No. of Sheet.	No. on Plan.	Area in Acres.	Description.
		1093·228	*Brought forward.*
XII. 14.	241	·384	Pasture, slope, & road.
,,	242	4·224	Pasture & slope.
,,	243	9·925	Arable.
,,	244	·389	Arable & footpath.
,,	245	4·910	Arable.
,,	246	6·204	Arable, road, slope, trees, &c.
,,	247	2·509	Arable.
,,	248	1·594	Coal pit, waste ground, &c.
,,	249	8·974	Wood, part of Todhole Burn, &c.
,,	250	5·445	Arable, part of Todhole Burn, &c.
,,	251	5·003	Parish road.
,,	252	·071	Occupation road.
,,	253	18·541	Arable & pool.
,,	254	5·837	Wood, slope, & rocks.
,,	255	6·750	Arable.
,,	256	8·355	Arable, road, slope, trees, &c.
,,	257	·531	Bankhead, house, garden, &c.
,,	258	6·665	Arable.
,,	259	2·911	Arable, pools, old coal pit, &c.
,,	260	·530	Coursington, homestead, &c.
,,	261	4·688	Arable.
,,	262	7·931	Arable.
,,	263	1·634	Railway (private).
,,	264	11·138	Arable.
,,	265	9·311	Arable.
,,	266	1·076	Occupation road.
,,	267	·230	Coal pit, waste ground, &c.
,,	268	11·251	Arable.
,,	269	9·005	Arable & part of Todhole Burn.
,,	270	16·140	Arable, part of Todhole Burn, &c.
,,	271	·858	Waste ground, sand pit, road, &c.
,,	272	·233	Plantation & half of Todhole Burn.
,,	273	24·772	Arable & half of Todhole Burn.
,,	274	1·330	Arable.
,,	275	4·522	Arable.
,,	276	4·681	Arable.
,,	277	2·894	Arable.
,,	278	4·964	Arable.
,,	279	4·522	Arable.
,,	280	·925	Ravenscraig, houses, garden, &c.
,,	281	·081	Houses, &c.
,,	282	·734	Orchard.
,,	283	·491	Occupation road.
,,	284	1·010	Nether Johnston, homestead, &c.
,,	285	4·128	Arable.
,,	286	10·414	Arable & road.
,,	287	21·303	Arable.
,,	288	1·000	Plantation & road.
,,	289	11·234	Arable & pool.
,,	290	·211	Pasture & trees.
		1365·691	*Carried forward.*

No. of Sheet.	No. on Plan.	Area in Acres.	Description.
		1365·691	*Brought forward.*
XII. 14.	291	2·263	Occupation road.
,,	292	2·234	Plantation.
,,	293	4·167	Arable.
,,	294	3·693	Arable.
,,	295	·199	Occupation road.
,,	296	4·478	Arable & road.
,,	297	3·520	Arable.
,,	298	4·375	Arable.
,,	299	1·035	Arable.
,,	300	27·015	Arable.
,,	301	19·658	Plantation.
,,	302	13·891	Arable.
,,	303	13·510	Arable.
,,	304	10·156	Arable & waste ground.
,,	305	9·590	Arable.
,,	306	4·410	Arable.
,,	307	5·327	Arable.
,,	308	·217	Plantation.
,,	309	·253	Plantation.
,,	310	6·105	Arable.
,,	311	9·059	Arable.
,,	312	·178	Plantation.
,,	313	8·046	Arable.
,,	314	4·437	Arable.
,,	315	·073	Plantation.
,,	316	7·510	Arable.
,,	317	6·878	Arable.
,,	318	7·641	Arable.
,,	319	·143	Plantation.
,,	320	5·358	Arable.
,,	321	3·102	Arable & pool.
,,	322	·888	Sand pit, tram road, &c.
,,	323	·589	Middle Johnston, homestead, &c.
,,	324	·425	Garden, road, &c.
,,	325	3·237	Parish road.
,,	326	2·546	Plantation.
,,	327	33·999	Arable & trees.
,,	328	28·061	Arable.
,,	329	11·170	Arable.
,,	330	1·630	Arable & pool.
,,	331	4·172	Houses & gardens.
,,	332	1·035	Houses, gardens, &c.
,,	333	·940	Houses, gardens, &c.
,,	334	·678	Church, burial ground, &c.
,,	335	·172	House, gardens, &c.
,,	336	4·209	Arable.
,,	337	·815	Occupation road.
,,	338	5·395	Arable & sheds.
,,	339	7·725	Arable.
,,	340	·403	House, garden, &c. (Quarryhowe).
		1662·301	*Carried forward.*

No. of Sheet.	No. on Plan.	Area in Acres.	Description.
		1662·301	*Brought forward.*
XII. 14.	341	27·252	Caledonian Railway (part of).
,,	342	24·191	Arable.
,,	343	12·920	Arable.
,,	344	6·880	Arable.
,,	345	5·888	Arable.
,,	346	2·054	Occupation road.
,,	347	8·229	Arable & part of old quarry.
,,	348	·062	Plantation.
,,	349	13·060	Arable, parts of old quarry, & sike.
,,	350	·227	Plantation.
,,	351	·237	Plantation.
,,	352	29·084	Arable, road, & tram road.
,,	353	·203	Pond.
,,	354	2·358	Wellington Pit (coal), & waste.
,,	355	·100	Houses, garden, &c.
,,	356	12·548	Arable.
,,	357	7·096	Arable.
,,	358	5·969	Arable.
,,	359	1·107	Railway (private).
,,	360	·149	Plantation.
,,	361	23·197	Arable.
,,	362	1·486	Plantation & slope.
,,	363	4·772	Railway (private).
,,	364	·171	Houses, &c.
,,	365	3·989	Arable.
,,	366	·113	Arable.
,,	367	8·135	Arable.
,,	368	·500	Arable.
,,	369	·455	Houses, gardens, &c.
,,	370	4·551	Arable & trees.
,,	371	1·326	Houses, gardens, &c.
,,	372	6·864	Quarry, road, &c.
,,	373	1·789	Arable.
,,	374	·321	House, garden, &c.
,,	375	·337	Pasture & trees.
,,	376	·069	Plantation.
,,	377	6·083	Arable.
,,	378	5·320	Arable.
,,	379	5·321	Arable.
,,	380	1·162	Arable.
,,	381	1·443	Flemington, homestead, &c.
,,	382	·489	Houses, gardens, &c.
,,	383	·199	House, garden, &c.
,,	384	·659	Houses, &c.
,,	385	10·098	Arable & part of Rumbling Sike.
,,	386	·199	Houses, &c.
,,	387	·989	School, &c.
,,	388	4·814	Arable.
,,	389	1·033	Houses, &c.
,,	390	·449	Houses, &c.
		1918·239	*Carried forward.*

No. of Sheet.	No. on Plan.	Area in Acres.	Description.
		1918·239	*Brought forward.*
XII. 14.	391	·882	Houses, gardens, &c.
,,	392	1·123	Houses, gardens, &c.
,,	393	·658	Houses, gardens, &c.
,,	394	1·107	Houses, waste ground, &c.
,,	395	2·098	Arable & tram road.
,,	396	·843	Houses, &c.
,,	397	3·295	Arable.
,,	398	·680	Houses, &c.
,,	399	·784	Occupation road.
,,	400	11·649	Arable.
,,	401	·699	Parish road.
,,	402	2·175	Arable.
,,	403	·201	Plantation.
,,	404	·582	Houses, garden, &c.
,,	405	3·291	Victoria Pit (coal), waste, &c.
,,	406	·322	Plantation.
,,	407	·402	Meadowhead, house, garden, &c.
,,	408	2·930	Arable.
,,	409	·301	Plantation.
,,	410	·509	Plantation.
,,	411	·283	Occupation road.
,,	412	1·794	Plantation.
,,	413	·417	Meadowhead, house, garden, &c.
,,	414	·637	Meadowhead, houses, gardens, &c.
,,	415	2·027	Railway (private).
,,	416	050	Lodge, garden, &c.
,,	417	1·710	Quarry, &c.
,,	418	·139	Plantation.
,,	419	12·164	Arable & pool.
,,	420	2·932	Arable.
,,	421	·309	Occupation road.
,,	422	228	Occupation road.
,,	423	1·260	Waste ground.
,,	424	5·717	Arable.
,,	425	1·227	Old quarry, &c.
,,	426	2·654	Arable.
,,	427	1·449	Houses, gardens, &c.
,,	428	·429	Parish road.
,,	429	6·266	Arable.
,,	430	·082	Occupation road.
,,	431	1·462	Homestead, &c. (Over Johnston).
,,	432	1·900	Occupation road.
XII. 15.	433	30·487	Plantation, road, slope, rocks, &c.
,,	434	12·426	Arable.
,,	435	8·201	Plantation.
,,	436	477	Pasture, road, & trees.
,,	437	·379	Occupation road.
,,	438	·541	Occupation road.
,,	439	·571	Houses, gardens, &c.
,,	440	·302	Arable.
		2051·290	*Carried forward.*

No. of Sheet.	No. on Plan.	Area in Acres.	Description.
		2051·290	*Brought forward.*
XII. 15.	441	1·101	Coal pit, waste ground, &c.
,,	442	·072	Waste ground.
,,	443	1·814	Arable, road, & footpath.
,,	444	2·367	Arable & road.
,,	445	·785	Houses, gardens, &c.
,,	446	1·662	Ravenscraig Pit (coal), waste, &c.
,,	447	·430	Plantation.
,,	448	1·216	Plantation.
,,	449	·963	Arable & trees.
,,	450	19·892	Arable.
,,	451	10·329	Wood, road, slope, rocks, &c.
,,	452	1·686	Plantation.
,,	453	7·391	Arable.
,,	454	5·133	Arable.
,,	455	·526	Occupation road.
,,	456	9·323	Plantation & road.
,,	457	·037	Garden.
,,	458	·890	Ornamental ground & road.
,,	459	·137	Ornamental ground.
,,	460	14·402	Plantation & road.
,,	461	1·740	Meadowhead Pit (coal), waste, &c.
XVIII. 1.	462	1·384	Pasture, slope, trees, & footpath.
,,	463	·914	Arable.
,,	464	5·284	Wood, slope, & footpath.
,,	465	·451	Houses, garden, &c.
,,	466	1·623	Coal pit, houses, waste ground, &c.
,,	467	·312	Arable & slope.
,,	468	25·469	Arable.
,,	469	10·148	Arable.
,,	470	8·074	Arable.
,,	471	·412	House, garden, &c.
,,	472	2·947	Wood, slope, road, & footpath.
,,	473	·254	Occupation road.
,,	474	·346	Plantation.
,,	475	·512	Tram road.
,,	476	1·278	Orchard.
,,	477	·858	Plantation.
,,	478	1·712	Plantation & slope.
,,	479	1·349	Coal pit, waste ground, &c.
,,	480	·050	Occupation road.
,,	481	·297	Broomside, houses, garden, &c.
,,	482	1·897	Occupation road.
,,	483	5·693	Plantation.
,,	484	17·065	Arable.
,,	485	21·133	Arable.
,,	486	2·791	Parish road.
,,	487	75·902	Arable, road, trees, & slope.
,,	488	·185	Occupation road.
,,	489	8·193	Plantation.
,,	490	22·319	River Clyde (part of).
		2352·038	*Carried forward.*

No. of Sheet.	No. on Plan.	Area in Acres.	Description.
		2352·038	*Brought forward.*
XVIII. 1.	491	1·708	Marsh & bushes.
,,	492	13·441	Pasture, embankment, trees, &c.
,,	493	66·269	Arable & trees.
,,	494	·928	Arable & road.
,,	495	6·987	Plantation & embankment.
,,	496	2·287	Arable.
,,	497	·031	House.
,,	498	·228	Garden.
,,	499	2·174	House, garden, shrubbery, &c.
,,	500	5·603	Orchard, &c.
,,	501	·465	Manse, garden, shrubbery, &c.
,,	502	4·333	Orchard, &c.
,,	503	1·561	Orchard, &c.
,,	504	·099	Houses, &c.
,,	505	·305	Burial ground, &c.
,,	506	2·734	Gardens, conservatory, &c.
,,	507	2·436	Orchard, part of Dalzell Burn, &c.
,,	508	5·740	Ornamental ground, footpath, &c.
,,	509	5·203	Pasture, road, & embankment.
,,	510	·089	Offices, &c.
,,	511	·296	Waste ground & half of burn.
,,	512	21·493	Arable.
XVIII. 2.	513	13·847	Arable & pool.
,,	514	2·449	Plantation.
,,	515	18·472	Plantation & road.
,,	516	7·361	Arable.
,,	517	8·310	Arable & road.
,,	518	2·843	Plantation & footpath.
,,	519	4·244	Arable.
,,	520	6·445	Arable.
,,	521	2·283	Plantation.
,,	522	·541	Glencairn Cottage, garden, &c.
,,	523	·876	Gardens, &c.
,,	524	1·614	Ornamental ground, trees, &c.
,,	525	5·329	Arable.
,,	526	9·602	Arable.
,,	527	3·149	Plantation.
,,	528	33·232	Arable, road, & pool.
,,	529	18·144	Arable & trees.
,,	530	5·378	Arable.
,,	531	·208	Plantation & road.
,,	532	·178	Plantation.
,,	533	2·849	Parish road.
,,	534	27·003	Arable, road, slope, & trees.
,,	535	·274	Plantation & slope.
,,	536	·234	Houses, garden, &c.
,,	537	·900	Shield Pit (coal), waste ground, &c.
,,	538	6·566	Arable.
,,	539	·866	Plantation.
,,	540	·612	Plantation.
		2680·257	*Carried forward.*

No. of Sheet.	No. on Plan.	Area in Acres.	Description.
		2680·257	*Brought forward.*
XVIII. 2.	541	4·047	Arable.
,,	542	4·115	Arable.
,,	543	·110	Occupation road.
,,	544	·211	Houses, garden, &c.
,,	545	·099	Plantation.
,,	546	2·477	Shieldmuir Pit (coal), waste, &c.
,,	547	8·963	Arable.
,,	548	·128	Lodge, garden, &c.
,,	549	·203	Occupation road.
,,	550	1·357	Plantation & footpath.
,,	551	1·105	Curling pond.
,,	552	·296	Pasture & trees.
,,	553	3·590	Rough pasture, road, & trees,
,,	554	4·081	Rough pasture, road, & trees.
,,	555	7·488	Plantation.
,,	556	·456	Plantation & road.
,,	557	11·703	Plantation & road.
,,	558	15·207	Ornamental ground, road, &c.
,,	559	11·567	Ornamental ground & trees.
,,	560	1·346	Occupation road.
,,	561	1·916	Dalzell Farm, homestead, &c.
,,	562	6·719	Arable.
,,	563	33·128	Arable, trees, & pool.
,,	564	2·652	Plantation.
,,	565	10·904	Arable.
,,	566	14·434	Wood, part of Whinny Burn, &c.
,,	567	·521	Orchard.
,,	568	·881	Shields, homestead, garden, &c.
,,	569	7·458	Arable.
,,	570	27·016	Arable & road.
,,	571	29·865	Plantation, road, part of burn, &c.
,,	572	8·581	Orchard, &c.
,,	573	4·485	Orchard, &c.
,,	574	1·663	Wood.
,,	575	9·844	Ornamental ground, road, &c.
,,	576	·320	Dalzell House, &c.
,,	577	49·889	Wood, part of Dalzell Burn, &c.
,,	578	·886	Occupation road.
,,	579	21·654	Arable.
,,	580	4·433	Plantation.
,,	581	·470	Cunningair, house, gardens, &c.
,,	582	66·356	Ornamental ground, pasture, &c.
,,	583	·149	Pasture.
,,	584	9·454	Wood, slope, & road.
,,	585	12·702	Arable & road.
		3085·186	

RECAPITULATION.

Area in Acres.	
2933·395	Land.
42·644	Public roads.
53·746	Public railways.
9·540	Private railways.
45·861	Water.
3085·186	Total Area of the Parish of Dalziel, in the County of Lanark.

PARISH OF HAMILTON, DETACHED,

IN THE

COUNTY OF LANARK.

No. of Sheet.	No. on Plan.	Area in Acres.	Description.
XII. 5.	1	2·531	South Calder Water (half of).
,,	2	12·318	Wood, slope, road, & rocks.
,,	3	1·884	Arable & trees.
XII. 9.	4	8·360	Arable.
,,	5	8·453	Arable & pool.
,,	6	·241	New London, houses, garden, &c.
,,	7	9·886	Arable.
,,	8	8·016	Arable & old coal pit.
,,	9	·440	Old Braidhurst, houses, garden, &c.
,,	10	15·790	Arable.
,,	11	1·072	Arable & slope.
,,	12	2·853	Arable & slope.
,,	13	·979	Turnpike road (half of).
,,	14	·380	Occupation road.
,,	15	10·808	Arable.
,,	16	·239	Occupation road.
,,	17	1·229	Braidhurst, homestead, garden, &c.
		85·479	

RECAPITULATION.

81·969	Land.
·979	Public roads.
2·531	Water.
85·479	Area of the Parish of Hamilton (Det.), in the County of Lanark.

NOTE:—The Parish of Hamilton (Detached) is published with Dalziel Parish—the Area is given above.

INDEX TO PLACES

IN THE

PARISH OF DALZIEL,

COUNTY OF LANARK.

Name of Place.	No. of Sheet. 6 in. scale.	No. of Sheet. 25·344 in. scale.	Descriptive Remarks.
Airbles.	XII.	13	A farmsteading.
Adders Gill.	XVIII.	1	A glen.
Braidhirst.	XII.	9	A farmsteading.
Brandon Cottage.	,,	9	A dwelling house.
Bank.	,,	13	A branch of the City of Glasgow.
Bankhead.	,,	14	A dwelling house.
Broomside.	XVIII.	1	Colliers houses.
Baron's Haugh.	,,	1	A holm.
Burngrange Bridge.	,,	2	
Corby Craig.	XII.	9	A rock.
Camp Bridge.	,,	9	
Caledonian Railway.	,,	9	Clydesdale Junction.
Coursington Bridge.	,,	10	
Cross Stone.	,,	13	A range of dwelling houses.
Cross Hill.	,,	13	A farmsteading.
Coursington.	,,	14	A farmsteading.
Carfin Bridge.	,,	14	
Cunningair.	XVIII.	2	A dwelling house.
Dalziel T.P.	XII.	14	A toll bar.
Dalziel Farm.	XVIII.	2	A mansion house.
Dalzell House.	,,	2	
Dalzell Burn.	,,	2	
Flemington.	XII.	14	A farmsteading.
Fir Park.	XVIII.	2	A plantation.
Free Church.	XII.	13	
Gillys Well.	,,	9	A spring.
Gas Works.	,,	13	
Glenhead.	,,	13	Colliers houses.
Glencairn Cottage.	XVIII.	2	A dwelling house.
Holmford Bridge.	XII.	9	
Holm Forge.	,,	9	A manufactory for spades, &c.
Hillocks Haugh.	,,	15	A plot of ground.
Kilnwell.	,,	9	A dwelling house.

Name of Place.	No. of Sheet. 6 inch scale.	No. of Sheet. 25·344 in. scale.	Descriptive Remarks.
Knowehead.	XII.	14	A small village.
Logans Plantation.	XI.	16	
Logans.	XII.	13	A dwelling house.
Lesmahagow Pit (Coal).	XVIII.	1	
Miltons Cottage.	XII.	9	A dwelling house.
Motherwell Mill (Corn and Flour).	,,	9	
Malleable Iron Works.	,,	9	
Muckle Burn.	,,	13	
Motherwell.	,,	13	A village.
Middle Johnston.	,,	14	A farmsteading.
Meadowhead.	,,	14	Three dwelling houses.
Meadowhead Pit (Coal).	,,	15	
New London.	,,	9	A row of dwelling houses.
North Motherwell.	,,	9	
Nether Johnston.	,,	14	A farmsteading.
Old Braidhirst.	,,	9	A farmsteading.
Over Johnston.	,,	14	A farmsteading.
Parkneuk.	,,	9	A dwelling house.
Parkhead.	,,	13	A farmsteading.
Parkhead Cottage.	,,	14	A dwelling house.
Quarryhowe.	,,	14	A dwelling house.
Roman Bridge.	XI.	12	
Roman Road.	XII.	9	
Ravens Craig.	,,	10	A rock.
Ravenscraig Plantation.	,,	10	
Rumbling Sike.	,,	10	A burn.
Robberhall Road.	,,	14	
Robberhall Belting.	,,	14	A plantation.
Rumblingsike.	,,	14	A colliers village.
Ravenscraig Pit (Coal).	,,	15	
River Clyde.	XVIII.	1	
Stonypath Well.	XII.	9	A spring.
South Calder Water.	,,	10	
Shields.	XVIII.	2	A farmsteading.
Shields Pit (Coal).	,,	2	
Shieldmuir Pit (Coal).	,,	2	
Shieldmuir Plantation.	,,	2	
Sow Bridge.	,,	2	
Tackethall Cottage.	XII.	13	A dwelling house
Todhole Burn.	,,	14	
Tomshouse.	XVIII.	1	

Name of Place.	No. of Sheet.		Descriptive Remarks.
	6 inch scale.	25·344 in. scale.	
Viewfield Cottage.	XII.	9	A dwelling house.
Victoria Pit (Coal).	,,	14	
Windmillhill.	,,	14	A village.
Wellington Pit (Coal).	,,	14	
Whinny Burn.	,,	14	

AGENTS FOR THE SALE

OF THE

ORDNANCE PLANS.

ENGLAND.

London	Mr. J. Arrowsmith, 10, Soho Square, W. Messrs. Letts, Son, & Co., 8, Royal Exchange, E.C. Messrs. Longman & Co., Paternoster Row, E.C. Mr. E. Stanford, 6, Charing Cross, S.W. Messrs. Vacher & Son, 29, Parliament Street, S.W. Messrs. Webster & Co., 60, Piccadilly, W. Messrs. G. Philip & Son, 32, Fleet Street, E.C.; & L'pool. Mr. J. Wyld, Charing Cross. Dr. J. J. Whitty, C.E., 35, Parliament Street, S.W.
Appleby	Mr. J. Whitehead.
Alnwick	Mr. M. Smith.
Bath	Messrs. Sims & Son.
Birmingham	Messrs. Napper & Wright
Beverley	Mr. John Kemp.
Bolton	Mr. H. Bradbury.
Bristol	Mr. John Lavars.
Bishop Auckland	Mr. M. Braithwaite.
Barnard Castle	Messrs. J. & R. W. Atkinson.
Cleveland, Yorkshire	Mr. George Dixon.
Cardiff	Mr. Hugh Bird.
Carlisle	Messrs. Thurnam & Sons.
Coventry	Mr. Edward Wright.
Chelmsford	Mr. Thomas B. Arthy.
Darlington	Mr. H. Penney.
Durham	Mr. George Andrews.
Fareham	Mr. George Sutton.
Gloucester	Messrs. G. J. Wait & Co.
Great Ayton, nr. Stokesley, Yorkshire	Mr. G. Dixon.
Hartlepool	Messrs. Pearson & Co.
Huddersfield	Mr. A. L. Peace.
Hull	Mr. J. W. Leng.
Kirkby Lonsdale	Mr. R. Morphet.
Kendal	Mr. T. Atkinson.
Keswick	Mr. James Mayo.
Liverpool	Messrs. G. Philip & Son. Messrs. Webb & Hunt. Mr. J. R. Isaac.
Leeds	Mr. J. Smith.
Longton	Mr. F. S. Wright.
Longport, Staff.	Mr. Evans.
Malton	Mr. H. Smithson.
Manchester	Mr. G. Simms. Mr. W. T. Hansbrow, 59, King Street
North Shields	Messrs. Phillipson & Hare.
Norwich	Mr. H. Pigg.

Newcastle.....	Mr R Turner.
Nottingham	Mr. R. Sutton.
Oldham	Mr. John Hirst.
Oxford	Messrs. Spiers & Son.
Penrith.....	Mr. B. T. Sweeten.
Portsmouth	Mr. W. H. Charpentier.
Plymouth	Mr. J. Land.
Preston	Mr. R. Veevers.
Reading.....	Mr. G. Lovejoy.
Rochdale	Mr. E. Wrigley.
Richmond, Yorkshire	Mr. J. Bell.
Ripon.....	Messrs. Johnston & Co.
Scarborough....	Mr. S. W. Theakstone.
Settle	Mr. J. Wildman.
Sheffield	Mr. H. Pawson.
Swansea.....	Mr. E. Pearce.
Stockton-on-Tees	Messrs. Jennett & Co.
Southampton ..	Mr. W. Sharland.
Sunderland	Mr. W. H. Hills.
Thirsk	Mr. W. Bransby.
Ulverston.....	Mr. Soulby.
Wakefield	Messrs. Hicks & Allen.
Wigan	Mr. S. G. Bucknall.
Whitehaven....	Messrs. Callender & Dixon.
Windermere....	Mr. J. Garnett.
York	Mr. J. Glaisby.

SCOTLAND

Edinburgh.....	Messrs. Johnston, 4, St. Andrew Square. Messrs. Black, North Bridge. Mr. T. C. Jack, Princes Street.
Ayr	Mr. John Dick.
Aberdeen	Messrs. Keith & Gibb.
Airdrie, Lanarksh	Mr. Thomas Forsyth.
Annan.....	Mr. William Cuthbertson.
Bathgate	Mr. J. Johnston.
Cupar	Mr. S. Robinson.
Dumfries	Mr. Sinclair.
Dunfermline ..	Messrs. Miller & Son.
Dunse	Mr. George Johnston.
Dundee	Mr. C. D. Chalmers.
Glasgow.....	Messrs. J. Smith & Son. Messrs. J. Lumsden & Son.
Haddington	Mr. J. Millen.
Hawick	Mr. William Syme.
Jedburgh	Messrs. A. & W. Easton.
Kirkcaldy.....	Mr. J. J. Wilson.
Kirkcudbright..	Mr. J. Nicholson.
Kelso	Mr. J. H. Rutherford.
Linlithgow	Mr. A. Waldie.
Newton Stewart	Miss A. Watson.
Moffat	Mr. William Muir.
Perth	Mrs. C. Paton.
Peebles	Mr. R. Stirling.
Paisley	Mr. William McIntyre.
Selkirk	Mr. G. Lewis.
Stirling.....	Mr. Robert S. Shearer.

IRELAND.

Dublin	Messrs. Hodges & Smith, Grafton Street. Messrs. Brassington & Gale, 6, Bachelor's Walk. Dr. J. J. Whitty, C.E.; and at London. Messrs. Thom & Son, 87 & 88, Abbey Street.
Armagh	Mr. John McWatters.
Athlone.....	Mr. James Martin.
Belfast	Mr. James Magill.
Cork	Mr. Francis Guy.
Carlow	Mr. Thomas Edwards.
Cavan.....	Mr. John Fegan.
Clonmell	Mr. James O'Neill.
Drogheda	Mr. Michael Daly.
Enniskillen	Mr. William Trimble.
Galway.....	Mr. Thomas Croker.
Kilkenny	Mr. William Nicholson.
Londonderry ..	Mr. Hempton.
Mallow	Mr. Joseph Johns.
Mullingar	Mr. Sampson Wallis.
Newry	Mr. Robert Greer.
Omagh	Mr. John Nelis.
Waterford	Mr. Thomas S. Harvey
Wexford	Mr. F. S. Davis.

ORDNANCE SURVEY OF SCOTLAND.

BOOK OF REFERENCE TO THE PLAN

OF THE

PARISH OF DAVIOT AND DUNLICHITY
(PARTS OF),

IN THE

COUNTY OF NAIRN,

CONTAINING 392·647 ACRES.

COLONEL SIR HENRY JAMES, R.E., F.R.S., M.R.I.A., F.G.S., &c.,
SUPERINTENDENT OF THE SURVEY.

LONDON:
PRINTED BY GEORGE E. EYRE AND WILLIAM SPOTTISWOODE,
PRINTERS TO THE QUEEN'S MOST EXCELLENT MAJESTY.
FOR HER MAJESTY'S STATIONERY OFFICE.

1870.

Price One Shilling.

[7142.—50—3/70.]

ıe
y
:o

h

-

-
e
e

ı

ORDNANCE SURVEY OF SCOTLAND

PARISH OF DAVIOT & DUNLICHITY

EXPLANATORY REMARKS.

The scale of the Parish Plans is the 1-2500th of the actual length on the ground, and is equal to 25·344 inches to a mile, which is very approximately equal to one square inch to one acre, the square of 1·0018 inch being equal to one acre.

The length of each sheet is 1½ miles, and the width 1 mile, the area of each sheet is therefore 960 acres.

Each enclosure has a reference number to the area which is given in this Book.

The Braces ($\int$) on the plans are to indicate that the spaces so braced are included under the same reference number.

The Altitudes in feet above the Mean Level of the Sea are written thus—31·4.

The Scale of the Plans of the County is 6 inches to a mile, and each sheet contains the same area as 16 sheets of the Parish Plans. There is therefore a double reference number to each sheet, as VI. 9., the Roman Numerals referring to the County Plans, the Arabic Figures to the Parish Plans.

The following are the characters employed on the Ordnance Plans on the Scales of 1–2500, and 6 inches to a mile :—

County Names	C	Hundreds or Wards	W
Parishes	P	Townships	T
Extra Parochial	E	Division of Townships	T

Antiquities ..... ROMAN / Druidical or Saxon / Norman or Subsequent

The descriptions of the boundaries are shown by the following initials :—

Centre of Stream	*C.S.*	Centre of Fence	*C.F.*
Centre of Road	*C.R.*	Top of Cop	*T.C.*
Side of Stream or Drain	*S.S.* or *S.D.*	Centre of Wall	*C.W.*
Root of Hedge	*R.H.*	Defaced	*Def.*
Face of Wall	*F.W.*	Track of Stream	*T.S.*

Undefined ..... *Und.*

Where a change occurs in the boundaries, the symbol [o—o] is used to show the part at which the change takes place

N.B.—To convert Decimal Fractions of an Acre into Roods and Perches, multiply the decimal first by 4 and then by 40, preserving the same number of decimals in the product.

Examples—

			Acres.				Acres.
			633·357				527·013
			4				4
			1·428				·052
			40				40
A.	R.	P.	17·120	A.	R.	P.	2·080
633	1	17		527	0	2	

TABLE

FOR CONVERTING DECIMAL PARTS OF AN ACRE INTO ROODS AND PERCHES.

Perch.	0 Rood.	1 Rood.	2 Roods.	3 Roods.	Perch.	0 Rood.	1 Rood.	2 Roods.	3 Roods.
0	·000	·250	·500	·750	21	·131	·381	·631	·881
1	·006	·256	·506	·756	22	.137	·387	·637	·887
2	·012	·262	·512	·762	23	·144	·394	·644	·894
3	·019	·269	·519	·769	24	·150	·400	·650	·900
4	·025	·275	·525	·775	25	·156	·406	·656	·906
5	·031	·281	·531	·781	26	·162	·412	·662	·912
6	·037	·287	·537	·787	27	·169	·419	·669	·919
7	·044	·294	·544	·794	28	·175	·425	·675	·925
8	·050	·300	·550	·800	29	·181	·431	·681	·931
9	·056	·306	·556	·806	30	·187	·437	·687	·937
10	·062	·312	·562	·812	31	·194	·444	·694	·944
11	·069	·319	·569	·819	32	·200	·450	·700	·950
12	·075	·325	·575	·825	33	·206	·456	·706	·956
13	·081	·331	·581	.831	34	·212	·462	·712	·962
14	·087	·337	·587	·837	35	·219	·469	·719	·969
15	·094	·344	·594	·844	36	·225	·475	·725	·975
16	·100	·350	·600	·850	37	·231	·481	·731	·981
17	·106	·356	·606	·856	38	·237	·487	·737	·987
18	·112	·362	·612	·862	39	·244	·494	·744	·994
19	·119	·369	·619	·869	40	·250	·500	·750	1·000
20	·125	·375	·625	·875					

PARISH OF DAVIOT AND DUNLICHITY

(PARTS OF),

IN THE

COUNTY OF NAIRN.

No. on Plan.	Area in Acres.	Remarks.
1	1·104	Arable and heathy pasture.
2	1·443	Arable.
3	7·530	Arable and stream.
4	11·995	Arable and roads.
5	6·282	Heathy pasture, roads, stream, &c.
6	1·052	Arable.
7	·118	Houses, garden, and yard.
8	4·563	Arable.
9	·142	House and garden.
10	·128	Houses and yard.
11	21·893	Heathy pasture, road, stream, &c.
12	1·028	Arable.
13	9·387	Wood.
14	1·371	Arable.
15	·353	Arable.
16	24·769	Arable.
17	·299	Rough pasture, ruins, and waste.
18	35·858	Arable and rough pasture.
19	28·160	Arable.
20	29·667	Arable and rough pasture.
21	·728	Rough pasture, pond, &c.
22	28·606	Arable.
23	2·230	County road.
24	·077	Arable.
25	27·681	Arable.
26	·167	House, yard, and ruin.
27	·087	Houses and yard.
28	·068	Accommodation road.
29	·441	Rough pasture and house.
30	21·458	Arable.
31	·286	Rough pasture and stream.
32	·292	Pond.
33	·335	Rough pasture, road, and stream.
34	1·445	Accommodation road.
35	·760	Houses, yards, garden, &c.
36	·643	Arable and road.
37	58·434	Arable, rough pasture, and road.
38	20·403	Arable and rough pasture.
39	1·073	Rough pasture.
40	·387	Rough pasture and brushwood.
41	4·647	River Nairn (part of).
42	12·588	Rough pasture, road, streams, &c.
43	·810	Heathy pasture.
44	16·058	Arable, &c.
44a	·362	Private road.
45	·660	Rough pasture, stream, &c.
46	4·486	Rough pasture, stream, and brushwood.
47	·293	Rough pasture and brushwood.
	392·647	

RECAPITULATION.

Area in Acres.	
385·478	Land.
2·230	Public road.
4·939	Water.
392·647	Area of the parts of the Parish of Daviot and Dunlichity which are in the County of Nairn (proper).

NOTE.—The Parish of Daviot and Dunlichity is divided into four parts by the County Boundary. Two are included in this book; the other two parts, in the County of Inverness and County of Nairn (Detached) respectively, will be published in a separate Book of Reference.

INDEX TO PLACES

IN THE

PARISH OF DAVIOT AND DUNLICHITY (Parts of).

COUNTY OF NAIRN.

Name of Place.	No. of Sheet.		Name of Place.	No. of Sheet.	
	6-inch scale.	25·344 in. scale.		6-inch scale.	25·344 in. scale.
Culloden Muir -	VI.	11	Feybuie - -	VI.	3, 6, 7, 10
Drummossie Muir	„	4, 7	Park of Urchal (in ruins) -	„	10

LONDON:
Printed by George E. Eyre and William Spottiswoode,
Printers to the Queen's most Excellent Majesty.
For Her Majesty's Stationery Office.

ORDNANCE SURVEY OF SCOTLAND.

BOOK OF REFERENCE TO THE PLAN

OF THE

PARISH OF DAVIOT AND DUNLICHITY,

PARTS OF

IN THE COUNTY OF INVERNESS,

CONTAINING 49634·984 ACRES;

AND

COUNTY OF NAIRN (DETACHED, No. 4),

10568·652 ACRES;

ALSO THE

PARISH OF MOY AND DALAROSSIE (PART OF),

IN THE COUNTY OF INVERNESS,

CONTAINING 106572·876 ACRES.

MAJOR-GENERAL SIR HENRY JAMES, R.E., F.R.S., F.G.S., &c.,
SUPERINTENDENT OF THE SURVEY.

LONDON:
PRINTED BY GEORGE E. EYRE AND WILLIAM SPOTTISWOODE,
PRINTERS TO THE QUEEN'S MOST EXCELLENT MAJESTY.
FOR HER MAJESTY'S STATIONERY OFFICE.

1872.

Price Two Shillings and Sixpence.

[7142.—50.—9/72.]

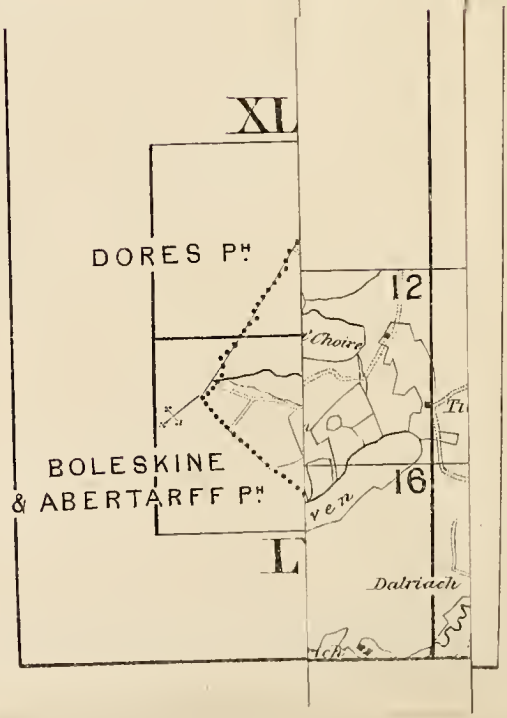
XL
DORES Pn
12
l'Choire
BOLESKINE
& ABERTARFF Pn
16
L
Dalriach

EXPLANATORY REMARKS.

The scale of the Parish Plans is the 1-2500th of the actual length on the ground, and is equal to 25·344 inches to a mile, or 3·157 chains to an inch, which is very approximately equal to one square inch to one acre, the square of 1·0018 inch being equal to one acre.

The length of each sheet is 1½ miles, and the width 1 mile, the area of each sheet is therefore 960 acres.

Each enclosure has a reference number to the area which is given in this Book.

The Braces (ʃ) on the plans are to indicate that the spaces so braced are included under the same reference number.

The Altitudes in feet above the Mean Level of the Sea are written thus—31·4.

The Scale of the Plans of the County is 6 inches to a mile, and each sheet contains the same area as 16 sheets of the Parish Plans. There is therefore a double reference number to each sheet, as VI. 9., the Roman Numerals referring to the County Plans, the Arabic Figures to the Parish Plans.

The following are the characters employed on the Ordnance Plans on the Scales of 1–2500, and 6 inches to a mile :—

County Names	C	Hundreds or Wards	W
Parishes	P	Townships	T
Extra Parochial	E	Division of Townships	T

Antiquities ..... ROMAN / Druidical or Saxon / Norman or Subsequent

The descriptions of the boundaries are shown by the following initials :—

Centre of Stream	*C.S.*	Centre of Fence	*C.F.*
Centre of Road	*C.R.*	Top of Cop	*T.C.*
Side of Stream or Drain ...	*S.S.* or *S.D.*	Centre of Wall	*C.W.*
Root of Hedge	*R.H.*	Defaced	*Def.*
Face of Wall	*F.W.*	Track of Stream	*T.S.*

Undefined ..... *Und.*

Where a change occurs in the boundaries, the symbol [o—o] is used to show the part at which the change takes place.

N.B.—To convert Decimal Fractions of an Acre into Roods and Perches, multiply the decimal first by 4 and then by 40, preserving the same number of decimals in the product.

Examples—

			Acres.				Acres.
			633·357				527·013
			4				4
			1·428				·052
			40				40
A.	R.	P.	17·120	A.	R.	P.	2·080
633	1	17		527	0	2	

TABLE

FOR CONVERTING DECIMAL PARTS OF AN ACRE INTO ROODS AND PERCHES.

Perch.	0 Rood.	1 Rood.	2 Roods.	3 Roods.	Perch.	0 Rood.	1 Rood.	2 Roods.	3 Roods.
0	·000	·250	·500	·750	21	·131	·381	·631	·881
1	·006	·256	·506	·756	22	.137	·387	·637	·887
2	·012	·262	·512	·762	23	·144	·394	·644	·894
3	·019	·269	·519	·769	24	·150	·400	·650	·900
4	·025	·275	·525	·775	25	·156	·406	·656	·906
5	·031	·281	·531	·781	26	·162	·412	·662	·912
6	·037	·287	·537	·787	27	·169	·419	·669	·919
7	·044	·294	·544	·794	28	·175	·425	·675	·925
8	·050	·300	·550	·800	29	·181	·431	·681	·931
9	·056	·306	·556	·806	30	·187	·437	·687	·937
10	·062	·312	·562	·812	31	·194	·444	·694	·944
11	·069	·319	·569	·819	32	·200	·450	·700	·950
12	·075	·325	·575	·825	33	·206	·456	·706	·956
13	·081	·331	·581	·831	34	·212	·462	·712	·962
14	·087	·337	·587	·837	35	·219	·469	·719	·969
15	·094	·344	·594	·844	36	·225	·475	·725	·975
16	·100	·350	·600	·850	37	·231	·481	·731	·981
17	·106	·356	·606	·856	38	·237	·487	·737	·987
18	·112	·362	·612	·862	39	·244	·494	·744	·994
19	·119	·369	·619	·869	40	·250	·500	·750	1·000
20	·125	·375	·625	·875					

PARISH OF DAVIOT AND DUNLICHITY,

IN THE

COUNTY OF INVERNESS.

No. on Plan.	Area in Acres.	Remarks.
1	·165	Arable.
2	·462	Arable.
3	·068	Arable.
4	·223	Arable.
5	2·697	Arable.
6	·073	House, garden, and ruin.
7	·414	Arable.
8	5·110	Heathy pasture and trees.
9	3·611	Arable.
10	6·614	Arable.
11	7·125	Arable and ruin.
12	2·946	Arable.
13	·308	Houses, garden, and yards.
14	·283	Arable.
14a	24·910	Heathy pasture, road, stream, &c.
15	2·555	Road.
16	3·229	Arable.
17	3·930	Arable.
18	·362	Houses, yard, garden, &c.
19	1·839	Arable.
20	1·531	Arable.
21	4·552	Arable.
22	·110	House, yard, garden, &c.
23	24·069	Wood.
24	32·604	Heathy pasture and trees.
25	12·856	Arable and stream.
26	·355	Arable.
27	·746	Rough pasture, &c.
28	1·029	Houses, yards, shed, and roads.
29	31·984	Arable.
30	·916	Rough pasture.
31	·251	Wood and rough pasture.
32	1·143	Stream, heathy pasture, &c.
33	21·807	Arable and stream.
34	13·800	Arable and rough pasture.
35	2·102	Road.
36	7·737	Arable.
37	23·914	Wood.
38	29·065	Heathy pasture and trees.
39	1·412	Heathy pasture.
40	1·292	Heathy pasture and stream.
41	·076	Marsh.
42	1·202	Heathy pasture and stream.
43	18·263	Arable.
44	3·000	Arable and road.
45	2·001	Arable.
46	7·610	Wood, rough pasture, &c.
47	2·540	Marsh, rough pasture, &c.
48	·327	Arable, stream, &c.
49	·042	House, garden, and yard.
50	·086	Houses, garden, and yard.
51	·078	House, yard, garden, and road.
52	191·197	Roads, heathy pasture, &c.
53	21·991	Arable.
54	22·035	Arable and rough pasture.
55	16·678	Arable, road, &c.

No. on Plan.	Area in Acres.	Remarks.	No. on Plan.	Area in Acres.	Remarks.
56	·264	Houses, yard, rough pasture, &c.	98	9·797	Arable.
57	1·400	Wood.	99	·112	House, garden, and yard.
58	·087	House, yard, and road.	100	·199	Houses, yard, and ruin.
59	50·502	Arable and rough pasture.	101	3·110	Wood, rough pasture, &c.
60	1·832	Wood and road.	102	37·107	Arable and road.
61	2·273	Road.	103	6·741	Heathy pasture, roads, streams, &c.
62	27·026	Arable and road.			
63	33·214	Arable.	104	·311	Houses, yards, garden, &c.
64	1·897	Wood, rough pasture, &c.	105	·436	Arable.
64a	·114	Pond.	106	3·160	Rough pasture, road, stream, &c.
65	19·894	Arable.			
66	1·865	Wood and roads.	107	13·188	Arable and road.
67	·157	Garden.	107a	7·061	Wood, streams, and roads.
68	5·088	Arable.			
69	·538	Houses, yards, &c.	108	·614	Road.
70	8·481	Arable and road.	109	·299	Wooden house, yard, garden, &c.
71	·957	Heathy and rough pasture, &c.	110	·968	Arable.
72	59·785	Arable, roads, &c.	111	·874	Arable.
73	1·430	Wood.	112	1·501	Arable and road.
74	40·529	Arable.	113	·904	Rough pasture, house, &c.
75	2·474	Wood and road.			
76	·692	Houses, yards, garden, &c.	114	1·793	Orchard.
			115	1·246	Garden.
77	·807	Stream, rough pasture, &c.	116	1·749	Wood.
			117	255·687	Wood and road.
78	5·555	Wood and stream.	118	5·113	Rough pasture.
79	9·407	Arable and rough pasture.	119	·155	Pond.
			120	·988	Road.
80	·307	Road.	121	14·070	Arable and stream.
81	1·040	Wood.	122	·242	Arable.
82	5·156	Wood.	123	·324	Wood.
83	1·371	Arable.	124	1·585	Arable.
84	1·242	Arable.	125	6·575	Arable.
85	10·046	Arable.	126	3·224	Arable.
86	·216	Arable.	127	·870	Wood and road.
87	33·719	Rough pasture, roads, streams, &c.	128	2·959	Arable.
			129	19·949	Arable.
88	·331	Arable.	130	7·230	Arable.
89	·621	Arable.	131	129·803	Roads, heathy pasture, stream, &c.
90	8·797	Arable and road.			
91	5·759	Arable and road.	132	24·040	Arable and stream.
92	·563	Houses, yards, &c.	133	9·257	Arable.
93	28·179	Wood, roads, stream, &c.	134	·223	Houses, yards, &c.
			135	1·072	Arable.
94	·442	Wood and road.	136	3·294	Arable and road.
95	6·025	Arable and road.	137	·450	Arable.
96	6·485	Arable.	138	·099	Houses and yard.
97	·985	Wood.	139	3·009	Arable.

No. on Plan.	Area in Acres.	Remarks.
140	11·987	Wood.
141	·054	House, yards, &c.
142	·753	Arable, &c.
143	9·266	Road.
144	·252	House, yards, &c.
145	·034	House, yard, and shed.
146	·282	Arable.
147	2·377	Arable.
148	13·316	Wood, streams, &c.
149	1·189	Arable.
150	3·769	Arable and road.
151	·207	House, yards, &c.
152	2·642	Arable.
153	3·435	Arable.
154	6·607	House, heathy pasture, &c.
155	3·693	Stream, heathy pasture, &c.
156	12·742	Arable, stream, and road.
157	4·901	Arable, road, &c.
158	14·772	Arable.
159	·886	Arable.
160	·112	Wood.
161	·490	Wood.
162	1·698	Heathy pasture, road, stream, &c.
163	2·077	Wood, whins, road, and stream.
164	15·235	Arable, &c.
165	·170	Wood.
166	·209	Wood and road.
167	34·213	Arable, road, &c.
168	·189	Houses, yard, and ruin.
169	·522	Wood.
170	·894	Wood and road.
171	26·654	Arable and road.
172	19·709	Arable and road.
173	24 402	Arable and road.
174	·120	Wood.
175	·558	Arable, garden, &c.
176	84·762	Wood and road.
177	·481	Pond.
178	838·811	Wood, road, &c.
179	49·037	Stream, heathy pasture, roads, &c.
180	2·830	Arable.
181	·094	Pond.
182	2·379	Wood and stream.
183	·288	Houses, yards, &c.
184	13·256	Arable and heathy pasture.
185	6·681	Arable.
186	3·096	Wood and house.
187	·326	Houses, garden, and yards.
188	2·085	Arable.
189	2·075	Arable.
190	1·599	House, yard, road, &c.
191	·807	Arable.
192	·259	Wood.
193	19·507	Arable and road.
194	·118	House, garden, and yard.
195	·249	Arable and pond.
196	·068	Houses, garden, and yards.
197	·062	Garden.
198	·253	Arable.
199	·466	Wood.
200	·308	Houses, garden, and yards.
201	5·069	Gravel pit, rough pasture, &c.
202	·347	Arable.
203	1·688	Arable, road, and sheds.
204	·833	Arable.
205	13·273	Road.
206	·067	House, yard, and sheds.
207	1·022	Arable.
208	13·332	Stream, rough pasture, &c.
209	7·516	Arable and footpath.
210	9·114	Streams, rough pasture, &c.
211	4·513	Arable.
212	·676	Church and graveyard.
213	5·506	Arable and stream.
214	10·276	Arable, &c.
215	3·589	Arable.
216	1·443	Houses, yards, garden, &c.
217	31·810	Rough pasture, road, streams, &c.
218	34·400	Arable.
219	23·617	Arable.
220	·651	Arable, &c.
221	1·311	Garden, &c.
222	28·954	Arable and roads.
223	·444	Wood.

No. on Plan.	Area in Acres.	Remarks.
224	·236	Wood.
225	3·845	Arable.
226	2·365	Houses, yards, &c.
227	1·178	Wood.
228	·317	Wood and road.
229	·944	House, yards, &c.
230	43·376	Heathy pasture, &c.
231	22·375	Wood, roads, &c.
232	70·944	Streams, heathy pasture, &c.
233	9·365	Arable.
234	5·234	Arable.
235	·569	Houses, garden, and yards.
236	1·509	Arable.
237	1·933	Arable.
238	2·440	Road.
239	4·980	Arable.
240	2·092	Arable and road.
241	·161	House, garden, yard, &c.
242	2·912	Wood.
243	·443	Rough pasture.
244	17·806	Arable.
245	·115	Wood.
246	·458	Houses, yards, &c.
247	33·291	Heathy and rough pasture, &c.
248	6·961	Heathy and rough pasture, &c.
249	·046	House and yard.
250	·990	Arable.
251	·189	Houses, garden, &c.
252	·229	Wood.
253	·418	Houses, garden, &c.
254	·698	Wood.
255	·180	Wood.
256	3·136	Wood, heathy pasture, and stream.
257	·664	Arable.
258	·426	Road.
259	·684	Heathy pasture, &c.
260	4·694	Wood, rough pasture, &c.
261	20·122	Arable, &c.
262	1·759	Arable.
263	4·630	Craggie Burn.
264	2·640	Rough pasture, road, &c.
265	11·724	Arable.
266	1·258	Arable.
267	27·885	Arable.
268	1·696	Arable.
269	1·028	Houses, gardens, &c.
270	18·034	Arable and heathy pasture.
271	·221	Arable.
272	2·757	Heathy pasture and road.
273	242·901	Rough and heathy pasture, &c.
274	·402	Pond.
275	·197	Pond.
276	·349	Pond.
277	·215	Pond.
278	·600	Pond.
279	·264	Pond.
280	·316	Pond.
281	·392	Pond.
282	·599	Pond.
283	511·018	Heathy pasture, road, &c.
284	·385	Pond.
285	·452	Pond.
286	·611	Pond.
287	·353	Pond.
288	1·627	Pond.
289	·264	Pond.
290	·346	Pond.
291	2·386	Pond.
292	376·767	Moss, heathy pasture, &c.
293	14·082	Arable and rough pasture.
294	1·086	Arable.
295	·789	Arable.
296	45·868	Stream, rough pasture, &c.
297	·275	House, garden, &c.
298	17·944	Arable.
299	·846	Rough pasture.
300	·773	Arable.
301	·283	Arable.
302	·252	House, garden, &c.
303	·087	Arable.
304	8·416	Stream, rough pasture, &c.
305	·277	Rough pasture.
306	·771	Rough pasture and stream.
307	1·853	Rough pasture.
308	5·332	Road.
309	48·294	Heathy pasture and furze.

No. on Plan.	Area in Acres.	Remarks.	No. on Plan.	Area in Acres.	Remarks.
310	·881	Rough pasture, furze, and ruin.	351	2·992	Arable and stream.
			352	·391	Arable.
311	·044	House, rough pasture, &c.	353	3·795	Arable.
			354	·268	Rough pasture.
312	19·028	Arable and rough pasture.	355	19·590	Arable and heathy pasture.
313	11·065	Stream, rough pasture, &c.	356	35·666	Stream, heathy pasture, &c.
314	1·233	Arable.	357	5·230	Arable.
315	3·018	Arable.	358	18·979	Arable.
316	6·618	Arable and rough pasture.	359	1·737	Arable.
			360	7·428	Arable.
317	·268	House, garden, &c.	361	13·601	Arable.
318	1·218	Rough pasture, road, and streams.	362	1·096	Houses, garden, &c.
			363	25·077	Arable.
319	4·161	Arable.	364	·034	House and yard.
320	·126	Arable.	365	·042	House and yard.
321	6·807	Arable.	366	27·000	Arable.
322	4·630	Arable.	367	·098	House, garden, &c.
323	·382	Rough pasture, &c.	368	·074	Arable.
324	14·765	Rough pasture and stream.	369	17·263	Arable.
			370	·636	Wood.
325	9·796	Arable.	371	1·170	Houses, gardens, &c.
326	6·180	Arable.	372	14·472	Arable and rough pasture.
327	1·365	Arable.			
328	4·907	Arable.	373	·795	Houses, gardens, &c.
329	·079	Houses, garden, &c.	374	28·004	Arable and wood.
330	1·081	Arable.	375	7·112	Wood and road.
331	·564	Houses, yards, &c.	376	·681	Houses, sheds, &c.
332	9·136	Arable, &c.	377	7·114	Arable.
333	·289	Rough pasture.	378	·472	Arable.
334	1·123	Arable.	379	10·598	Arable.
335	8·669	Rough pasture, &c.	380	·014	House and yard.
336	3·614	Arable and stream.	381	·095	House, garden, &c.
337	7·359	Stream, heathy pasture, &c.	382	1·194	Stream, rough pasture, &c.
338	9·898	Arable.	383	6·922	Arable.
339	3·435	Arable and streams.	384	4·312	Heathy pasture, road, &c.
340	4·374	Streams, heathy pasture, &c.	385	4·712	Arable.
341	9·387	Arable.	386	1·725	Arable.
342	1·159	Arable.	387	·154	Houses, gardens, &c.
343	2·456	Road.	388	·441	Arable.
344	4·592	Arable.	389	2·843	Arable, rough pasture, &c.
345	72·916	Heathy and rough pasture, &c.	390	·074	Houses, garden, &c.
346	·092	Arable.	391	12·279	Rough pasture, roads, &c.
347	6·061	Arable.			
348	2·874	Arable and stream.	392	·110	House, garden, &c.
349	2·242	Arable.	393	·058	House and yard.
350	6·724	Heathy pasture and stream.	394	·925	Houses, garden, &c.
			395	6·268	Arable.

No. on Plan.	Area in Acres.	Remarks.
396	·786	Arable.
397	·144	Houses, garden, &c.
398	3·402	Arable.
399	5·079	Road.
400	·159	Rough pasture and road.
401	·406	Rough pasture.
402	·726	Houses, garden, &e.
403	8·590	Rough pasture, pond, &e.
404	·052	House and yard.
405	1·581	Arable.
406	·673	Rough pasture.
407	2·450	Arable.
408	5·522	Arable.
409	5·120	Arable.
410	19·084	Arable and footpath.
411	·456	Houses, yards, & ruin.
412	3·839	Arable.
413	·720	Rough pasture.
414	·182	Pond.
415	·100	Pond.
416	·211	Pond.
417	·111	Arable.
418	1·266	Arable.
419	1·938	Arable.
420	·151	Arable.
421	·186	Houses, yards, &c.
422	1·015	Arable.
423	1·142	Arable.
424	·801	Arable.
425	·672	Arable.
426	·940	Arable.
427	7·222	Arable.
428	1·344	Arable.
429	509·733	Heathy and rough pasture.
430	1·806	Arable and road.
431	·347	Houses, yards, &e.
432	3·990	Arable.
433	·558	Arable.
434	·321	Houses and yards.
435	6·462	Arable and stream.
436	1·439	Arable.
437	·457	Arable.
438	2·264	Arable and stream.
439	7·325	Arable.
440	1·443	Arable.
441	7·702	Arable.
442	44·904	Arable.
443	13·837	Arable and stream.
444	·576	Heathy pasture.
445	1·941	Arable.
446	9·893	Roads, heathy pasture, and streams.
447	·241	Houses and yard.
448	1·546	Mill dam.
449	·798	Arable.
450	8·293	Arable.
451	·188	Houses, garden, &e.
452	8·524	Arable and heathy pasture.
453	2·638	Arable.
454	2·394	Arable.
455	3·303	Heathy pasture.
456	16·994	Arable.
457	1·826	Heathy pasture.
458	32·719	Arable.
459	·628	Houses, garden, &e.
460	·139	Houses, arable, &c.
461	17·295	Heathy pasture and stream.
462	·897	Arable.
463	5·577	Road.
464	3·738	Arable.
465	9·889	Arable.
466	4·363	Arable.
467	5·625	Arable.
468	5·780	Arable and road.
469	·438	Houses, gardens, &e.
470	·099	Houses, yard, &c.
471	·414	Arable.
472	2·770	Arable and road.
473	18·314	Arable and stream.
474	6·586	Heathy and rough pasture, &e.
475	8·060	Arable and stream.
476	·534	Houses, rough pasture, and yards.
477	1·648	Arable.
478	72·896	River Nairn (part of).
479	3·927	Arable.
480	4·955	Stream, rough pasture, &e.
481	2·976	Arable and road.
482	1·525	Arable.
483	3·849	Arable.
484	13·515	Moss and stream.
485	1·958	Arable and stream.
486	11·369	Stream, rough pasture, &e.
487	13·277	Arable, road, &e.
488	·896	Heathy pasture and stream.

No. on Plan.	Area in Acres.	Remarks.
489	17·419	Roads, heathy pasture, &c.
490	43·927	Arable, stream, and road.
491	1·442	Houses, garden, &c.
492	·650	Arable.
493	8·193	Streams, rough pasture, &c.
494	9·612	Arable.
495	3·275	Rough pasture, &c.
496	6·376	Arable.
497	11·405	Arable and stream.
498	2·208	Arable.
499	3·760	Heathy pasture.
500	1·329	Arable.
501	·256	Arable.
502	·379	Arable.
503	9·562	Arable.
504	1·373	Pond.
505	4·100	Pond.
506	·522	Pond.
507	·120	Pond.
508	·227	Pond.
509	·432	Pond.
510	1·464	Pond.
511	·057	House and yards.
512	·452	Houses and yards.
513	1·240	Rough pasture.
514	·088	Garden.
515	7·842	Arable.
516	4·512	Arable.
517	16·242	Arable.
518	1·133	Arable.
519	2·678	Allt na Fuar-ghlaic (water).
520	1·316	General Wade's Military Road.
521	1·142	Heathy pasture.
522	·141	Heathy pasture, &c.
523	7·888	Arable.
524	23·798	Loch Bunachton (part of).
525	4·437	Arable.
526	·318	Houses, garden, &c.
527	3·792	Arable.
528	7·040	Arable.
529	14·436	Arable, rough pasture, and road.
530	·609	Houses, yards, &c.
531	1·634	Arable.
532	2·747	Arable.
533	1·722	Arable.
534	1·601	Arable.
535	9·525	Arable.
536	17·332	Arable.
537	·369	Rough pasture.
538	7·682	Arable, &c.
539	2·051	Arable.
540	3·923	Arable.
541	·926	Rough pasture.
542	·375	Houses, garden, &c.
543	7·154	Arable and rough pasture.
544	·104	House, garden, &c.
545	6·039	Arable and road.
546	·359	Arable.
547	2·226	Road.
548	·481	Arable.
549	·346	Houses, yards, &c.
550	4·099	Arable.
551	2·254	Arable.
552	15·383	Wood.
553	3·269	Arable.
554	10·638	Wood, rough pasture, &c.
555	·319	Wood.
556	1·577	Arable, &c.
557	·708	Wood.
558	1·091	Houses, rough pasture, &c.
559	2·766	Arable and wood.
560	9·558	Wood, rough pasture, &c.
561	96·892	Moss, heathy pasture, &c.
562	2·989	Arable.
563	·457	Arable.
564	·572	Arable.
565	·655	Arable.
566	·574	Houses, garden, &c.
567	15·977	Arable and stream.
568	13·719	Wood.
569	·799	Rough pasture.
570	11·777	Arable.
571	·757	Road.
572	·582	Arable and stream.
573	4·499	Arable and rough pasture.
574	·180	House, garden, &c.
575	·714	Wood.
576	2·340	Arable and wood.
577	·756	Wood.
578	1·271	Houses, gardens, &c.
579	·086	House, yard, &c.

No. on Plan.	Area in Acres.	Remarks.	No. on Plan.	Area in Acres.	Remarks.
580	·366	Arable.	625	·103	Garden.
581	6·417	Arable.	626	5·079	Heathy and rough pasture.
582	8·255	Arable.			
583	1·585	Wood.	627	27·843	Wood, &c.
584	5·988	Arable and wood.	628	8·841	Heathy pasture and streams.
585	·184	Wood.			
586	6·572	Arable and rough pasture.	628a	6·361	Heathy pasture and stream.
587	·921	Wood and stream.	629	·378	Arable, road, &c.
588	12·657	Arable.	630	·184	Houses, garden, &c.
589	2·979	Streams, rough pasture, &c.	631	·071	Houses, yard, &c.
			632	4·472	Arable.
590	9·086	Arable.	633	·869	Houses and yards.
591	2·388	Arable.	634	37·509	Roads, heathy pasture, &c.
592	·343	House, garden, &c.			
593	10·761	Arable.	635	·460	Arable.
594	·662	Houses, garden, &c.	636	11·093	Heathy pasture, road, &c.
595	5·182	Heathy and rough pasture.	637	·305	Arable.
596	14·547	Arable.	638	1·365	Arable.
597	9·278	Arable.	639	·201	Arable.
598	5·570	Arable.	640	1·431	Arable.
599	3·212	Rough pasture, &c.	641	49·573	Heathy and rough pasture, &c.
600	7·013	Arable.			
601	16·209	Arable.	642	7·122	Heathy pasture.
602	·597	Rough pasture.	643	67·265	Arable, house, &c.
603	1·929	Rough pasture.	644	·097	House and yard.
604	10·407	Heathy and rough pasture, &c.	645	·438	Mill dam.
			646	1·495	Houses, garden, &c.
605	3·620	Arable.	647	·317	Arable.
606	4·621	Arable.	648	9·419	Arable.
607	16·381	Arable.	649	·465	Wood.
608	21·762	Arable.	650	2·313	Wood.
609	2·444	Rough pasture, road, &c.	651	2·308	Arable and heathy pasture.
610	14·420	Arable and rough pasture.	652	·508	Rough pasture and stream.
611	1·088	Rough pasture.	653	16·110	Arable.
612	9·001	Heathy pasture.	654	·090	Houses, garden, &c.
613	12·436	Arable and house.	655	20·335	Roads, heathy pasture, &c.
614	9·746	Heathy pasture.			
615	2·344	Arable, &c.	656	4·703	Arable.
616	3·227	Wood.	657	1·165	Wood.
617	·239	Pond.	658	1·274	Rough pasture.
618	·558	Houses, yards, &c.	659	19·011	Arable and wood.
619	7·770	Arable, road, &c.	660	·431	Heathy pasture.
620	6·486	Arable.	661	·139	Wood.
621	·373	Wood.	662	·726	Heathy pasture, &c.
622	·307	Arable.	663	6·203	Arable and heathy pasture.
623	·209	House and yard.			
624	2·464	Arable and heathy pasture.	664	·229	Houses, garden, &c.
			665	1·361	Heathy pasture.

No. on Plan.	Area in Acres.	Remarks.
666	2·867	Arable, stream, and house.
667	·610	Church and grave-yard.
668	·580	Rough pasture and ruin.
669	·101	Houses and yard.
670	1·005	Heathy pasture.
671	·230	Pasture.
672	3·641	Rough and heathy pasture, &c.
673	·317	Pasture.
674	·040	House, &c.
675	·623	Pasture.
676	6·968	Arable and rough pasture.
677	4·276	Arable.
678	1·081	Arable.
679	6·717	Arable and heathy pasture.
680	12·383	Heathy and rough pasture, &c.
681	8·104	Arable, rough pasture, &c.
682	2·529	Arable.
683	5·769	Arable.
684	4·597	Heathy pasture.
685	1·495	Arable and rough pasture.
686	31·497	Heathy and rough pasture, &c.
687	2·142	Heathy pasture.
688	·136	Garden.
689	·207	Houses and yards.
690	2·032	Arable.
691	1·864	Heathy pasture and road.
692	1·997	Arable and rough pasture.
693	·768	Heathy pasture.
694	1·655	Arable.
695	·105	Arable.
696	1·933	Arable.
697	1·375	Arable.
698	8·598	Arable.
699	9·892	Arable.
700	1·457	Arable.
701	133·214	Heathy and rough pasture, &c.
702	·886	Pasture.
703	5·121	Arable.
704	·928	Pasture.
705	·776	Arable.
706	·594	Arable.
707	21·262	Moss, heathy pasture, &c.
708	·134	House, garden, &c.
709	·234	Rough pasture.
710	31·810	Arable, rough pasture, &c.
711	1·286	Road.
712	·576	Houses, yards, &c.
713	·497	Arable, &c.
714	·668	Pasture.
715	·321	Arable.
716	5·346	Arable, rough pasture, &c.
717	1·035	Arable and road.
718	·151	House, garden, &c.
719	·077	House and yards.
720	·679	Arable.
721	1·565	Arable.
722	·347	Heathy pasture.
723	4·428	Road.
724	1·374	Arable and rough pasture.
725	·185	Houses, yard, &c.
726	·223	Houses, yard, &c.
727	11·146	Arable, stream, and road.
728	1·270	Wood.
729	8·472	Arable and rough pasture.
730	·232	Houses, gardens, &c.
731	1·413	Arable.
732	6·821	Arable and rough pasture.
733	·119	Houses and yards.
734	·166	Houses, rough pasture, &c.
735	1·572	Arable.
736	·072	House, yard, &c.
737	·550	Arable.
738	1·647	Arable.
739	2·945	Arable.
740	2·294	Arable.
741	6·792	Arable, &c.
742	1·046	Pasture.
743	2·765	Rough pasture and streams.
744	1·412	Wood and rough pasture.
745	·373	Pasture.
746	·509	Pasture.

No. on Plan.	Area in Acres.	Remarks.
747	·927	Arable.
748	·236	Wood.
749	2·534	Arable.
750	2·763	Rough pasture, &c.
751	1·481	Arable.
752	1·581	Arable.
753	3·570	Arable.
754	·205	Houses and yards.
754a	5·603	Arable.
755	74·513	Roads, heathy pasture, &c.
755a	1·316	Rough pasture and road.
756	34·544	Wood, heathy pasture, &c.
757	1·303	Houses, garden, &c.
758	1·344	Pasture.
759	33·751	House, heathy pasture, &c.
760	2·523	Arable.
761	·233	Houses, garden, &c.
762	·223	Houses, garden, &c.
763	·187	House, garden, &c.
764	2·998	Rough pasture.
765	·673	Houses, garden, &c.
766	6·953	Arable and rough pasture.
767	·219	Wood.
768	8·921	Arable.
769	14·099	Arable.
770	2·362	Stream, rough pasture, &c.
771	15·010	Arable and gravel pit.
772	9·949	River Farnack (part of).
773	2·816	Arable.
774	8·532	Arable.
775	1·083	Road.
776	·138	Houses, yard, &c.
777	6·277	Arable and heathy pasture.
777a	3·441	Heathy and rough pasture, &c.
778	1·570	Arable.
779	·544	Arable.
780	·473	Houses, yards, &c.
781	3·190	Allt a' Clachain (water)
782	·895	Arable.
783	·686	Houses, garden, &c.
784	·339	Arable.
785	1·314	Arable.
786	2·285	Arable and road.
787	10·709	Arable, rough pasture, &c.
788	2·452	Arable.
789	3·478	Arable.
790	1·380	Arable.
791	15·202	Heathy pasture and stream.
792	·499	Arable.
793	2·491	Arable and heathy pasture.
794	6·542	Arable and heathy pasture.
795	·884	Arable and heathy pasture.
796	·487	Heathy pasture and roads.
797	1·549	Arable.
798	1·268	Arable, heathy pasture, &c.
799	3·159	Arable.
800	2·891	Arable.
801	1·195	Arable.
802	·486	Arable.
803	·789	Arable.
804	1·778	Arable.
805	·764	Arable.
806	1·360	Arable.
807	1·407	Arable.
808	·186	Pond.
809	175·374	Moss, heathy pasture, &c.
810	·148	Arable.
811	·184	Houses, garden, &c.
812	·505	Pasture.
813	3·688	Arable.
814	·669	Houses, yards, &c.
815	·805	Arable.
816	·728	Pasture.
817	1·019	Arable.
818	3·398	Arable and heathy pasture.
819	3·271	Arable.
820	7·233	Arable and heathy pasture.
821	·362	Houses and yards.
822	·066	Garden, &c.
823	2·240	Heathy pasture, &c.
824	·400	Arable.
825	9·023	Arable and rough pasture.
826	6·465	Arable and stream.
827	2·236	Arable and stream.

No. on Plan.	Area in Acres.	Remarks.
828	16·016	Arable and stream.
829	·397	House, gardens, &c.
830	1·455	Arable.
831	·232	Arable.
832	·047	House, gardens, &c.
833	·839	Arable and road.
834	·319	House, garden, &c.
835	·372	Wood.
836	5·004	Arable, stream, and road.
837	·478	Arable.
838	1·537	Arable.
839	1·894	Arable.
840	·730	Arable.
841	·083	House, garden, &c.
842	6·802	Arable.
843	5·736	Arable.
844	·472	Wood.
845	·868	Houses, garden, &c.
846	·688	Mill dam.
847	·259	Rough pasture.
848	3·330	Arable.
849	1·419	Heathy and rough pasture, &c.
850	·154	Pond.
851	1·830	Arable and road.
852	·228	Houses and yards.
853	37·331	Wood, heathy pasture, &c.
854	13·444	Wood and heathy pasture.
855	5·138	Arable.
856	·202	Houses, yards, &c.
857	·751	Arable.
858	·484	Arable.
859	8·715	Arable and heathy pasture.
860	1·629	Arable.
861	·109	Wood.
862	·064	House, sheds, &c.
863	5·222	Arable.
864	11·091	Arable.
865	·486	Houses, garden, &c.
866	2·247	Arable.
867	·311	Wood, &c.
868	·604	House, garden, &c.
869	·281	House, garden, &c.
870	·302	Rough pasture, &c.
871	·110	Wood.
872	·659	Heathy pasture, road, &c.
873	2·694	Arable.
874	7·015	Wood, road, &c.
875	·709	Wood and stream.
876	1·050	Arable.
877	·346	Road.
878	1·793	Road.
879	27·896	Wood, stream, and road.
880	9·493	Arable and stream.
881	8·778	Arable.
882	4·690	Arable.
883	·496	House and garden.
884	·234	Wood.
885	2·226	Wood.
886	37·985	Wood, roads, &c.
887	14·511	Wood, road, &c.
888	·634	Rough pasture, &c.
889	1·621	Wood.
890	23·648	Road.
891	11·849	Arable.
892	30·718	Rough pasture, wood, &c.
893	·155	Stackyard.
894	·657	Houses, yards, &c.
895	·138	Garden.
896	17·000	Arable.
897	2·132	Arable.
898	1·048	Pasture.
899	13·723	Arable, rough pasture, &c.
900	2·616	Arable.
901	·136	Wood.
902	·280	Houses, gardens, &c.
903	12·323	Arable, &c.
904	2·184	Rough pasture, &c.
905	14·199	Arable.
906	·100	Wood.
907	1·558	Wood, road, stream, &c.
908	·792	Arable, &c.
909	17·222	Arable and wood.
910	·265	Wood.
911	2·027	Houses, gardens, &c.
912	5·083	House and ornamental ground.
913	2·682	Wood.
914	1·203	Wood.
915	·060	Burial ground.
916	·280	Wood, &c.
917	1·202	Wood.
918	1·663	Wood.
919	1·129	Rough pasture, road, &c.

No. on Plan.	Area in Acres.	Remarks.	No. on Plan.	Area in Acres.	Remarks.
920	4·490	Road.	964	·700	Rough pasture, &c.
921	24·740	Arable and stream.	965	·736	Arable.
922	2·129	Wood.	966	·588	Wood.
923	·386	House, rough pasture, &c.	967	8·543	Heathy and rough pasture, &c.
924	·331	Stackyard.	968	27·992	Heathy pasture, road, &c.
924a	·795	Road.			
925	4·669	Arable and rough pasture.	969	4·885	Arable.
			970	·602	Arable.
926	23·365	Arable and heathy pasture.	971	2·245	Wood.
			972	·148	Wood.
927	17·172	Arable and road.	973	6·995	Arable, stream, &c.
928	·246	Houses, garden, &c.	974	4·158	Wood.
929	16·072	Arable.	974a	·120	Wood.
930	1·004	Arable.	975	·138	House, garden, &c.
931	2·498	Arable.	976	39·639	Wood, roads, &c.
932	16·548	Arable, &c.	977	·864	Houses, garden, &c.
933	·271	Arable and stream.	978	17·372	Arable and road.
934	1·667	Wood.	979	·055	Houses, &c.
935	4·668	Arable.	980	·253	Houses, garden, &c.
936	·242	Road.	981	5·260	Arable.
937	·502	Pasture.	982	1·637	Heathy pasture and wood.
938	2·752	Wood, house, &c.			
939	·642	Gardens.	983	9·291	Arable.
940	3·377	Rough pasture and roads.	984	1·880	Heathy pasture.
			985	6·464	Arable.
941	·417	Houses, yards, &c.	986	7·979	Stream, heathy pasture, &c.
942	3·002	Pasture, &c.			
943	1·920	House and ornamental ground.	987	·246	House, garden, &c.
			988	87·800	Loch a' Choire.
944	·902	Rough pasture, &c.	989	3·920	Arable.
945	7·763	Arable, &c.	990	2·461	An Dubh - lochan (water).
946	·479	Rough pasture.			
947	·267	Rough pasture.	991	1·851	Marsh.
948	2·866	Arable.	992	6·567	Arable and stream.
949	·040	House, &c.	993	10·092	Arable and road.
950	·302	Rough pasture.	994	4·193	Stream, heathy pasture, &c.
951	2·100	Pasture.			
952	17·385	Arable.	995	7·549	Arable and road.
953	11·856	Arable.	996	3·536	Arable and road.
954	35·315	Arable.	997	5·565	Arable and road.
955	·422	Arable.	998	8·354	Arable and road.
956	1·499	Arable.	999	·609	Houses, sheepfold, &c.
957	·938	Houses, garden, &c.	1000	1·229	Arable and pasture.
958	3·058	Pasture, &c.	1001	·329	Houses, sheepfold, &c.
959	3·785	Lochan Dubh.	1002	1·523	Arable and road.
960	91·831	Wood, heathy pasture, &c.	1003	1·261	Heathy pasture and road.
961	·173	House, stackyard, &c.	1004	6·165	Arable and heathy pasture.
962	17·911	Heathy pasture, &c.	1005	1·345	Arable.
963	3·395	Arable.	1006	2·543	Arable.

No. on Plan.	Area in Acres.	Remarks.
1006a	1·836	Heathy pasture.
1007	2·021	Rough pasture and wood.
1008	5·632	Arable.
1009	·608	Rough pasture.
1010	7·116	Arable.
1011	1·258	Houses, garden, &c.
1012	3·718	Arable.
1013	3·630	Arable and road.
1014	5·413	Arable and road.
1015	5·420	Arable.
1016	·679	Rough pasture.
1017	1·707	Arable.
1018	2·316	Heathy pasture.
1019	2·925	Arable.
1020	·325	Houses, garden, &c.
1021	·468	Arable.
1022	·029	House and stackyard.
1023	·195	Houses, gardens, &c.
1024	4·169	Arable, rough pasture, &c.
1025	6·371	Arable.
1026	3·038	Arable and pasture.
1027	·657	Arable.
1028	2·142	Arable.
1029	4·487	Arable and heathy pasture.
1030	1·677	Arable and road.
1031	5·445	Arable and road.
1032	·914	Houses, yards, &c.
1033	8·528	Arable and pasture.
1034	3·652	Arable.
1035	20·613	Arable.
1036	2·079	Arable.
1037	8·030	Arable.
1038	1·124	Arable.
1039	·349	Houses, yards, &c.
1040	·071	Garden.
1041	3·016	Arable.
1042	1·077	Arable.
1043	1·182	Arable.
1044	1·471	Arable.
1045	10·503	Arable and pasture.
1046	·590	Pasture.
1047	1·088	Arable and pasture.
1048	1·284	Road.
1049	26·352	Arable, pasture, &c.
1050	·248	Stackyard.
1051	·542	Stackyard.
1052	·696	Houses, garden, &c.
1053	·888	Wood.
1054	·700	Pond.
1055	3·159	Arable.
1056	1·098	Wood.
1057	3·773	Heathy and rough pasture, &c.
1058	2·183	Pond.
1059	15·673	Arable and rough pasture.
1060	5·586	Arable, rough pasture, &c.
1061	1·420	Arable, &c.
1062	·616	Houses, garden, &c.
1063	1·382	Pasture and road.
1064	2·241	Pasture.
1065	23·004	Arable.
1066	3·908	Arable.
1067	·590	House, garden, &c.
1068	·276	Arable.
1069	3·005	Arable and road.
1070	6·398	Wood, rough pasture, &c.
1071	7·638	Arable, footpath, &c.
1072	6·370	Arable.
1073	3·695	Arable.
1074	·453	Rough pasture and marsh.
1075	3·831	Arable.
1076	1·451	Arable and marsh.
1077	·730	Rough pasture.
1078	·704	Rough pasture and marsh.
1079	7·478	Arable and stream.
1080	3·011	Rough pasture, &c.
1081	8·702	Heathy pasture, road, &c.
1082	8·448	Pasture, road, &c.
1083	·226	Rough pasture.
1084	1·944	Rough pasture and stream.
1085	·424	Houses, yards, &c.
1086	29·221	Arable and road.
1087	·104	House, sheds, &c.
1088	·310	Arable.
1089	·355	House and garden.
1090	1·571	Arable.
1091	75·817	Wood, roads, &c.
1092	·064	Houses, garden, &c.
1093	78·630	Arable, rough pasture, &c.
1094	·640	Heathy pasture and road.
1095	·935	Stackyard.
1096	·744	Houses, gardens, &c.

No. on Plan.	Area in Acres.	Remarks.
1097	·191	Arable.
1098	22·305	Heathy pasture and road.
1099	26·310	Arable and rough pasture.
1100	5·782	Heathy pasture and gravel pit.
1101	5·453	Pasture and rough pasture.
1102	·320	Rough pasture.
1103	·331	Stream, rough pasture, &c.
1104	·285	Rough pasture.
1105	·159	Wood.
1106	15·913	Arable.
1107	·656	Rough pasture, &c.
1108	·172	Wood.
1109	·142	Wood.
1110	·124	Wood.
1111	3·166	Pasture.
1112	2·310	Arable.
1113	4·192	Pasture.
1114	·538	Wood.
1115	20·613	Arable and stream.
1116	2·072	Pasture and stream.
1117	·698	Pasture.
1118	·071	Wood.
1119	26·770	Arable and road.
1120	2·741	Wood and streams.
1121	8·152	Arable, rough pasture, &c.
1122	·061	House, garden, &c.
1123	·373	Wood.
1124	10·491	Arable and rough pasture.
1125	40·156	Streams, heathy pasture, &c.
1126	·223	Wood.
1127	4·135	Ornamental ground.
1128	·339	Wood.
1129	1·299	Rough pasture and road.
1130	·496	Wood.
1131	10·288	Ornamental ground.
1132	·242	Wood.
1133	·097	Wood.
1134	17·419	Arable.
1135	·429	Road.
1136	24·469	Arable.
1137	8·357	Arable, rough pasture, &c.
1138	·348	Rough pasture and road.
1139	·138	House, gardens, &c.
1140	2·308	Wood, stream, &c.
1141	·203	Gravel pit.
1142	12·692	Arable, wood, stream, &c.
1143	·241	House, garden, &c.
1144	·168	Wood and stream.
1145	·193	Wood and stream.
1146	1·660	Pasture, &c.
1147	1·848	Houses, sheds, &c.
1148	·392	Pond.
1149	·243	Wood and stream.
1150	9·718	Arable.
1151	·229	Wood.
1152	·521	Houses, gardens, &c.
1153	·419	Nursery.
1154	2·772	Houses, gardens, &c.
1155	47·436	Wood, roads, streams, &c.
1156	2·579	Wood, stream, and road.
1157	46·406	Rough pasture, wood, &c.
1158	188·976	Loch Ruthven (part of).
1159	2·338	Arable.
1160	8·539	Arable.
1161	2·856	Arable.
1162	·512	Arable.
1163	·880	Arable.
1164	·978	Houses and yards.
1165	12·277	Arable and heathy pasture.
1166	1·419	Pasture.
1167	14·052	Arable, pasture, &c.
1168	6·346	Arable, pasture, &c.
1169	2·945	Arable.
1170	3·261	Arable.
1171	2·593	Arable.
1172	1·347	Houses, garden, &c.
1173	12·015	Arable, road, &c.
1174	5·104	Arable.
1175	7·138	Arable, rough pasture, &c.
1176	2·840	Arable, rough pasture, &c.
1177	1·144	Rough pasture and road.
1178	3·073	Heathy pasture, road, &c.

No. on Plan.	Area in Acres.	Remarks.
1179	10·789	Arable.
1180	·279	Houses and yards.
1181	·061	Garden.
1182	6·920	Arable.
1183	·191	Pond.
1184	·079	House, garden, &c.
1185	42·356	Roads, heathy pasture, &c.
1186	·119	Houses, &c.
1187	6·239	Heathy and rough pasture, &c.
1188	·433	Houses, yards, &c.
1189	22·577	Arable, pasture, &c.
1190	·261	Rough pasture and shingle.
1191	·703	Arable.
1192	6·687	Heathy pasture and marsh.
1193	2·415	Arable and pasture.
1194	3·144	Arable and pasture.
1195	·183	House and garden.
1196	·206	House, gardens, &c.
1197	·861	Arable.
1198	1·462	Arable.
1199	34·130	Arable, pasture, &c.
1200	1·482	Pasture and road.
1201	5·122	Arable.
1202	·391	Pasture.
1203	5·191	Arable.
1204	4·482	Arable.
1205	·335	House, garden, &c.
1206	1·485	Rough pasture.
1207	·160	Arable.
1208	·227	Houses, garden, &c.
1209	8·339	Arable.
1210	1·767	Arable and pasture.
1211	2·922	Heathy pasture and moss.
1212	4·794	Arable.
1213	·846	Rough and heathy pasture, &c.
1214	1·307	Heathy pasture, road, and stream.
1215	14·122	Arable.
1216	·689	Arable.
1217	·344	Heathy pasture, &c.
1218	1·796	Arable.
1219	·463	Houses, garden, &c.
1220	16·577	Houses, heathy pasture, &c.
1221	·271	House, ruin, &c.
1222	·529	Houses, gardens, &c.
1223	1·038	Rough and heathy pasture, &c.
1224	·180	Houses, garden, &c.
1224a	·062	Pasture.
1225	1·786	Pasture.
1226	·379	Rough pasture.
1227	2·491	Rough pasture.
1228	2·485	Heathy pasture and stream.
1229	305·452	Streams, heathy pasture, &c.
1230	21·502	Stream, heathy pasture, &c.
1231	8·338	Arable.
1232	31·790	Arable, road, &c.
1233	·514	Houses, gardens, &c.
1234	·882	Allt na Beinne (water), (part of).
1235	5·967	Heathy pasture, &c.
1236	2·626	An Leth-allt (water).
1237	1·270	Arable.
1238	1·022	Arable.
1239	84·931	Houses, heathy pasture, &c.
1240	3·773	Arable.
1241	32·012	Heathy and rough pasture.
1242	·417	Houses, ruin, &c.
1243	·089	House, garden, &c.
1244	7·258	River Brin.
1245	1·229	Wood.
1246	7·887	Loch Farraline (part of).
1247	·169	Stream (part of).
1248	34·105	Marsh, rough pasture, &c.
1249	9·902	Pasture.
1250	·274	Pasture.
1251	·072	Pasture.
1252	·018	Pasture.
1253	·096	Pasture.
1254	·058	Rough pasture.
1255	·030	Stream (part of).
1256	20·383	Arable.
1257	1·186	Pasture.
1258	·096	Stream (part of).
1259	·498	Arable.
1260	·212	Rough pasture.
1261	1·111	Arable and rough pasture.
1262	·337	Stream (part of).

No. on Plan.	Area in Acres.	Remarks.
1263	198·027	Rough pasture, moss, &c.
1264	·381	House and sheepfold.
1265	·074	House, garden, &c.
1266	·069	House and garden.
1267	·552	Pasture.
1268	·245	Pasture and rough pasture.
1269	·498	Arable and rough pasture.
1270	1·715	Rough pasture.
1271	·457	Stream (part of).
1272	·234	Rough pasture.
1273	74·799	Rough pasture, moss, &c.
1274	121·380	Rough pasture, wood, &c.
1275	·279	Rough pasture and stream.
1276	18·826	Arable, rough pasture, &c.
1277	·289	Houses, yards, &c.
1278	·948	Wood.
1279	1·263	Mill dam.
1280	5·601	Aberchalder Burn (part of).
1281	·604	Wood and road.
1282	1·865	Wood.
1283	1·681	Rough pasture.
1284	20·474	Arable and rough pasture.
1285	·341	Road.
1286	·648	Arable.
1287	2·374	Houses, gardens, &c.
1288	·544	Wood.
1289	1·115	Arable.
1290	·122	Houses, garden, &c.
1291	·517	Pasture.
1292	·276	Arable.
1293	19·607	Arable.
1294	·975	Rough pasture.
1295	·407	House, garden, &c.
1296	6·559	Pasture.
1297	19·494	Arable and rough pasture.
1298	1·906	Rough pasture, &c.
1299	4·640	Wood and rough pasture.
1300	27·506	Arable, &c.
1301	1·147	Road.
1302	10·034	Arable and rough pasture.
1303	11·875	Arable and rough pasture.
1304	·096	House and garden.
1305	19·067	Arable, rough pasture, &c.
1306	4·032	Pasture.
	11808·160	Area numbered.

UNNUMBERED—Principally on Six-inch Scale.

37131·386	Moorland, &c.
633·177	Loch Dùn na Seilcheig (part of).
60·093	Loch a' Chlachain.
2·168	Water.
37826·824	Area unnumbered.
11808·160	Area numbered.
49634·984	Area of the part of the Parish in the County of Inverness.

RECAPITULATION.

48388·428	Land.
98·299	Roads.
1148·257	Water.
49634·984	Area of the part of the Parish of Daviot and Dunlichity, in the County of Inverness.

COUNTY OF NAIRN (Detached, No. 4).

UNNUMBERED—On Six-inch Scale only.

Area in Acres.	
10568·652	Moorland, &c.
10568·652	Area of the part of the Parish of Daviot and Dunlichity which is in the County of Nairn (Detached, No. 4).

*** The other parts of this Parish which are in the County of Nairn have been published separately.

INDEX TO PLACES

IN THE

PARISH OF DAVIOT AND DUNLICHITY (Part of).

COUNTY OF INVERNESS.

Name of Place.	No. of Sheet. 6-inch scale.	No. of Sheet. 25·344 in. scale.
Achlaschoille -	XX.	7
Achnabeckan	XXXI.	2
Achnagrough -	XX.	6
Achneen - -	XXXI.	9
Achvancran -	XX.	14
Achvraid - -	XXXI.	,,
Baldoo - -	XX.	,,
Ballaggan -	,,	4
Ballintuim -	,,	13
Ballone - -	XXXI.	2
Balnabodach -	XX.	14
Balnabock -	XXXI.	6
Balnacraig -	XII.	16
Balnafoich -	XX.	10
Balnafroig	,,	4
Balnuilt - -	,,	10
Balvonic -	XII.	16
Beachan -	XX.	10
Bigmill -	,,	7
Birchbank -	XXXI.	2
Blackcroft -	XII.	16
Blacktown -	XIII.	5
Blarbuie -	XX.	10, 14
Brin - -	XXXI.	6
Brinmore -	,,	10
Caulan - -	XX.	6
Clachan - -	,,	13
Cloughmor -	,,	6
Craggie Mill -	XII.	16
Cranmore -	,,	8
Crask - -	XX.	14
Croachy -	,,	1
Croftcroy -	,,	14
Culclachy -	XII.	8
Culchuinach	,,	4
Culran - -	XX.	7
Dalmagcachan -	XX.	11
Dalriach -	XXXI.	13
Dalveallan -	XX.	7
Dalvourn -	,,	11, 11
Daviot Church -	XII.	16
Daviot House -	,,	,,
Daviot School -	,,	,,
Drumdhu -	XXXI.	6
Drumlea -	,,	,,
Duchallow -	,,	13
Easter Aultlugie -	XII.	12
Easter Caulan -	XX.	6
Easter Craggie -	XII.	16
East Croachy -	XXXI.	13
Elrig - -	,,	9
Faillie - -	XX.	3
Farr House -	XXXI.	2
Feyglass -	,,	6
Flichity House -	,,	10
Garoline -	,,	9
Gask - -	XX.	6
Gask Mill -	,,	7
Glenfirachan -	XXXI.	2
Glennairn -	,,	,,
Hilton - -	,,	,,
Knockbui -	,,	,,
Knocknacroishaig	,,	6
Knocknashenish -	XX.	10
Lagmore -	,,	14
Lairgindour -	,,	4
Leysmuir -	XII.	15
Little Craggie -	XX.	4
Littlemill -	,,	7

Name of Place.	No. of Sheet. 6-inch scale.	No. of Sheet. 25·344 in. scale.
Mains of Faillie -	XX.	7
Mains of Flichity -	XXXI.	10
Mains of Gask -	XX.	6
Mains of Nairnside	XII.	8
Mid Craggie -	„	16
Mill of Culchuinach	XIII.	5
Milton of Brin -	XXXI.	14
Milton of Farr -	„	2
Milton of Tordarroch - -	„	„
Nairnside House -	XIII.	5
Newlands -	XX.	10
Newton - -	XII.	12
Newton of Faillie -	XX.	7
Polchor - -	„	14
Scatraig - -	„	4
School - -	„	14
School - -	XXXI.	13
Shenval - -	„	9
Strath Nairn -	XX.	13, 14
	XXX.	12, 16
	XXXI.	2, 6, 9, 10, 13, 14
Tighanallan -	„	9
Tighanlochan -	„	2
Tombreck -	XX.	11
Tomintoul -	XXXI.	9
Tordarroch -	XX.	14
Tullich - -	XXXI.	9
Tullich - -	XXX.	12
Tynrich - -	„	16
Wester Aberchalder	LV.	1
Wester Caulan -	XX.	6
Wester Croachy -	XXXI.	13
Westhill - -	XIII.	1
Wester Lairgs -	XX.	11
Woodside -	XXXI.	2

PARISH OF MOY AND DALAROSSIE (PART OF),

IN THE

COUNTY OF INVERNESS.

Area in Acres.	Description.
	UNNUMBERED—On Six-inch Scale only.
105937·756	Moorland, &c.
10·652	Lochan a' Chaoruinn.
212·928	Loch Moy.
15·755	Loch Bruachaig.
10·414	Water (small lochs).
385·371	River Findhorn.
106572·876	

RECAPITULATION.

105937·756	Land.
635·120	Water.
106572·876	Area of the part of the Parish of Moy and Dalarossie, that is in the County of Inverness.

*** The remainder of the Parish of Moy and Dalarossie is in the County of Nairn, and will be published separately.

LONDON:
Printed by GEORGE E. EYRE and WILLIAM SPOTTISWOODE,
Printers to the Queen's most Excellent Majesty.
For Her Majesty's Stationery Office.

13

ORDNANCE SURVEY OF SCOTLAND.

BOOK OF REFERENCE TO THE PLAN

OF THE

PARISH OF DAVIOT,

IN THE

COUNTY OF ABERDEEN,

CONTAINING 4454·194 ACRES.

COLONEL SIR HENRY JAMES, R.E., F.R.S., M.R.I.A., F.G.S., &c.,
SUPERINTENDENT OF THE SURVEY.

LONDON:
PRINTED BY GEORGE E. EYRE AND WILLIAM SPOTTISWOODE,
PRINTERS TO THE QUEEN'S MOST EXCELLENT MAJESTY.
FOR HER MAJESTY'S STATIONERY OFFICE.

1868.

Price One Shilling and Sixpence.

[7142—50—8/68.]

the
ately
al to

each

ook.

e in

1·4.

con-
ouble
o the

Scales

.. W

.. T

.. T

on

quent

—

..*C.F.*
..*T.C.*
.*C.W.*
...*Def.*
..*T.S.*

ow the

ORDNANCE SURVEY OF SCOTLAND

PARISH OF DAVIOT

ABERDEENSHIRE

INDEX TO THE SHEETS

EXPLANATORY REMARKS.

The scale of the Parish Plans is the 1-2500th of the actual length on the ground, and is equal to 25·344 inches to a mile, which is very approximately equal to one square inch to one acre, the square of 1·0018 inch being equal to one acre.

The length of each sheet is $1\frac{1}{2}$ miles, and the width 1 mile, the area of each sheet is therefore 960 acres.

Each enclosure has a reference number to the area which is given in this Book.

The Braces ( ) on the plans are to indicate that the spaces so braced are included under the same reference number.

The Altitudes in feet above the Mean Level of the Sea are written thus—31·4.

The Scale of the Plans of the County is 6 inches to a mile, and each sheet contains the same area as 16 sheets of the Parish Plans. There is therefore a double reference number to each sheet, as VI. 9., the Roman Numerals referring to the County Plans, the Arabic Figures to the Parish Plans.

The following are the characters employed on the Ordnance Plans on the Scales of 1–2500, and 6 inches to a mile :—

County Names	C	Hundreds or Wards	W
Parishes	P	Townships	T
Extra Parochial	E	Division of Townships	T

Antiquities ..... { ROMAN / Druidical or Saxon / Norman or Subsequent

The descriptions of the boundaries are shown by the following initials :—

Centre of Stream	*C.S.*	Centre of Fence	*C.F.*
Centre of Road	*C.R.*	Top of Cop	*T.C.*
Side of Stream or Drain	*S.S.* or *S.D.*	Centre of Wall	*C.W.*
Root of Hedge	*R.H.*	Defaced	*Def.*
Face of Wall	*F.W.*	Track of Stream	*T.S.*
Undefined	*Und.*		

Where a change occurs in the boundaries, the symbol [o—o] is used to show the part at which the change takes place.

N.B.—To convert Decimal Fractions of an Acre into Roods and Perches, multiply the decimal first by 4 and then by 40, preserving the same number of decimals in the product.

Examples—

	Acres.		Acres.
	633·357		527·013
	4		4
	1·428		·052
	40		40
A. R. P.	17·120	A. R. P.	2·080
633 1 17		527 0 2	

TABLE

FOR CONVERTING DECIMAL PARTS OF AN ACRE INTO ROODS AND PERCHES.

Perch.	0 Rood.	1 Rood.	2 Roods.	3 Roods.	Perch.	0Rood.	1 Rood.	2 Roods.	3 Roods.
0	·000	·250	·500	·750	21	·131	·381	·631	·881
1	·006	·256	·506	·756	22	.137	·387	·637	·887
2	·012	·262	·512	·762	23	·144	·394	·644	·894
3	·019	·269	·519	·769	24	·150	·400	·650	·900
4	·025	·275	·525	·775	25	·156	·406	·656	·906
5	·031	·281	·531	·781	26	·162	·412	·662	·912
6	·037	·287	·537	·787	27	·169	·419	·669	·919
7	·044	·294	·544	·794	28	·175	·425	·675	·925
8	·050	·300	·550	·800	29	·181	·431	·681	·931
9	·056	·306	·556	·806	30	·187	·437	·687	·937
10	·062	·312	·562	·812	31	·194	·444	·694	·944
11	·069	·319	·569	·819	32	·200	·450	·700	950
12	·075	·325	·575	·825	33	·206	·456	·706	·956
13	·081	·331	·581	.831	34	·212	·462	·712	·962
14	·087	·337	·587	·837	35	·219	·469	·719	·969
15	·094	·344	·594	·844	36	·225	·475	·725	·975
16	·100	·350	·600	·850	37	·231	·481	·731	981
17	·106	·356	·606	·856	38	·237	·487	·737	·987
18	·112	·362	·612	·862	39	·244	·494	·744	·994
19	.119	·369	·619	·869	40	·250	·500	·750	1·000
20	·125	·375	·625	·875					

PARISH OF DAVIOT,

IN THE

COUNTY OF ABERDEEN.

No. on Plan.	Area in Acres.	Remarks.	No. on Plan.	Area in Acres.	Remarks.
1	14·888	Arable, &c.	39	·258	House and garden.
2	·548	Houses, gardens, and yards.	40	1·041	Arable, &c.
			41	6·637	Arable.
3	1·070	Public road.	42	5·496	Arable.
4	19·498	Arable, &c.	43	2·142	Arable.
5	3·415	Arable, &c.	44	·854	Houses, yards, garden, and wood.
6	12·206	Arable.			
7	·353	Houses, garden, and yards.	45	16·716	Arable, &c.
			46	6·660	Arable, &c.
8	2·033	Arable.	47	·113	Houses and yard.
9	·303	Public road.	48	·129	Garden.
10	13·706	Arable.	49	4·036	Arable and whins.
11	1·300	Arable.	50	4·146	Wood, &c.
12	8·678	Moss and arable.	51	4·756	Wood, &c.
13	6·692	Moss.	52	·202	Occupation road.
14	3·109	Arable, moss, &c.	53	2·073	Wood.
15	8·325	Arable.	54	16·593	Arable, &c.
16	5·554	Arable, moss, &c.	55	12·753	Arable, &c.
17	·494	Moss.	56	·749	Public road.
18	1·141	Moss and arable.	57	·178	Gravel pit.
19	8·780	Moss.	58	1·148	Wood.
20	·653	Occupation road.	59	5·550	Arable, &c.
21	5·634	Arable.	60	·169	House, garden, and yard.
22	·367	Arable.			
23	·260	Houses, yard, garden, and arable.	61	6·415	Arable, &c.
			62	18·682	Arable.
24	1·103	Rough pasture.	63	·482	Public road.
25	·110	Wood.	64	·121	House, garden, & yard.
26	12·077	Arable.	65	1·014	Wood.
27	6·460	Arable and trees.	66	30·975	Arable, &c.
28	6·172	Arable.	67	·919	Houses, yards, garden, and wood.
29	10·633	Arable.			
30	16·413	Arable.	68	·280	Houses, gardens, and wood.
31	24·525	Arable and whins.			
32	8·072	Arable.	69	4·286	Arable.
33	·455	Houses, garden, and yards.	70	9·434	Wood.
			71	8·755	Arable.
34	·973	Public road.	72	·221	Houses, garden, and yards.
35	9·054	Arable.			
36	6·740	Arable.	73	4·497	Arable, &c.
37	7·415	Arable.	74	7·618	Arable.
38	10·379	Arable.	75	4·845	Arable.

No. on Plan.	Area in Acres.	Remarks.	No. on Plan.	Area in Acres.	Remarks.
76	·109	Houses, gardens, and yards.	118	1·918	Houses, yards, gardens, &c.
77	·483	Houses, gardens, and yards.	119	·257	Arable.
78	3·544	Arable.	120	9·161	Arable.
79	·724	Houses, gardens, and yards.	121	24·840	Arable.
80	28·320	Arable, &c.	122	15·308	Arable.
81	11·643	Arable.	123	15·756	Arable.
82	6·509	Arable.	124	19·739	Arable, &c.
83	7·579	Arable.	125	62·282	Arable.
84	36·961	Arable.	126	5·356	Arable.
85	·505	Houses, garden, and yards.	127	9·590	Arable, &c.
86	12·196	Arable.	128	13·325	Arable, &c.
87	·332	Houses, garden, and yards.	129	9·338	Arable.
88	6·548	Arable, &c.	130	·459	Houses, gardens, and yard.
89	7·741	Arable, &c.	131	4·462	Arable, &c.
90	·392	Houses, garden, and yards.	132	·050	Pond.
91	1·291	Wood.	133	12·093	Arable.
92	55·073	Arable.	134	·183	Houses.
93	·893	Occupation road.	135	1·462	Public road.
94	1·213	Wood.	136	16·040	Arable.
95	·790	Wood.	137	·144	Garden.
96	11·075	Arable.	138	3·530	Arable, rough pasture, &c.
97	·642	Wood.	139	3·518	Wood.
98	66·004	Arable, &c.	140	10·191	County road.
99	1·091	Houses, yards, garden, and road.	141	18·269	Arable.
100	·134	Wood.	142	11·867	Arable.
101	21·807	Arable.	143	46·021	Arable.
102	22·606	Arable.	144	1·623	Houses, yards, garden, &c.
103	16·980	Arable, &c.	145	1·042	Arable, &c.
104	22·780	Arable.	146	7·880	Arable, &c.
105	26·431	Arable.	147	10·182	Arable.
106	9·549	County road.	148	25·396	Arable.
107	16·097	Arable.	149	15·839	Arable, &c.
108	·273	Houses, garden, and yard.	150	1·146	Wood.
109	·946	Houses, garden, and yards.	151	25·601	Arable, &c.
110	25·269	Arable.	152	26·485	Arable.
111	21·609	Arable.	153	9·496	Arable.
112	7·053	Arable.	154	19·597	Arable, &c.
113	25·296	Arable.	155	13·453	Arable.
114	12·107	Arable.	156	12·719	Arable.
115	·800	Houses, garden, and yards.	157	17·287	Arable, &c.
116	17·641	Arable, &c.	158	8·809	Arable, &c.
117	·567	Wood and stackyard.	159	9·209	Arable.
			160	11·667	Arable.
			161	1·657	Public road.
			162	24·130	Arable.
			163	2·020	Wood.
			164	1·803	Avenue.
			165	23·441	Arable, trees, &c.

No. on Plan.	Area in Acres.	Remarks.
166	12·752	Arable and trees.
167	11·208	Public road.
168	16·160	Arable and trees.
169	·903	Rough pasture, trees, and road.
170	·120	Wood.
171	15·813	Arable and trees.
172	4·494	Wood.
173	8·919	Arable.
174	·351	Wood.
175	1·154	Occupation road, &c.
176	·221	Wood.
177	·688	Ornamental pasture and trees.
178	13·573	Ornamental pasture and trees.
179	17·352	Arable.
180	6·086	Arable.
181	·756	Avenue.
182	·056	House, yard, and garden.
183	2·647	Arable.
184	9·216	Arable and trees.
185	11·054	Arable.
186	·673	Occupation road.
187	9·467	Arable.
188	1·033	Houses, gardens, and yards.
189	·192	House and garden.
190	·687	Arable.
191	·931	Houses, gardens, and yards.
192	2·874	Arable.
193	2·972	Arable.
194	29·404	Arable.
195	1·692	Houses, gardens, and yards.
196	9·174	Wood.
197	10·412	Arable.
198	8·709	Arable.
199	9·608	Arable.
200	35·554	Arable, &c.
201	2·374	Public road.
202	1·488	Houses, yards, garden, and arable.
203	·166	Road and pond.
204	·476	Arable.
205	5·488	Arable.
206	6·833	Arable.
207	6·311	Arable.
208	9·639	Arable.
209	26·257	Arable.
210	1·846	Houses, yards, garden, &c.
211	9·835	Arable, &c.
212	·180	Houses, garden, and yard.
213	9·484	Arable, &c.
214	·988	Houses, yards, garden, and dam.
215	1·368	Arable.
216	11·755	Arable, &c.
217	13·323	Arable.
218	9·169	Arable.
219	1·432	Houses, gardens, and yards.
220	5·635	Arable.
221	7·627	Arable.
222	1·614	Occupation road.
223	8·559	Arable, &c.
224	19·532	Arable, &c.
225	6·482	Arable.
226	2·786	Wood.
227	3·637	Arable, &c.
228	17·552	Arable, &c.
229	·777	Houses, gardens, and yards.
230	9·998	Arable, &c.
231	3·916	Arable, &c.
232	·165	Houses, gardens, and yards.
233	·839	Public road.
234	6·362	Arable, &c.
235	·260	Houses, garden, and yards.
236	3·165	Arable.
237	2·882	Arable.
238	4·895	Arable.
239	5·082	Arable.
240	10·490	Arable.
241	8·707	Wood, &c.
242	5·560	Arable.
243	1·764	Arable.
244	·146	Houses and gardens.
245	12·760	Arable.
246	23·862	Arable.
247	10·597	Arable.
248	6·374	Arable.
249	·550	Arable.
250	·115	House and garden.
251	·940	Houses, road, &c.
252	2·890	Arable.
253	2·135	Arable, &c.
254	2·522	Arable.

No. on Plan.	Area in Acres.	Remarks.
255	·441	Arable and garden.
256	·275	Houses, garden, and yards.
257	1·854	Arable.
258	2·108	Houses, yards, garden, wood, &c.
259	14·487	Arable.
260	9·487	Arable.
261	8·251	Arable, &c.
262	15·075	Arable, &c.
263	11·559	Arable.
264	11·357	Arable.
265	11·194	Arable.
266	14·683	Arable, &c.
267	20·331	Arable, &c.
268	6·015	Arable.
269	1·191	Arable.
270	·706	Arable.
271	3·024	Arable.
272	3·683	Arable.
273	·857	Arable.
274	1·646	Arable, &c.
275	·646	Wood.
276	4·295	Wood, marsh, and streams.
277	14·588	Arable.
278	4·573	Arable.
279	1·864	Arable.
280	1·522	Road, stream, and slope.
281	1·156	Wood.
282	9·544	Arable.
283	·294	Quarry.
284	1·420	Occupation road.
285	1·127	Wood.
286	6·436	Arable.
287	·678	Garden.
288	2·239	Wood.
289	·379	Garden.
290	2·101	Ornamental pasture and wood.
291	·600	Houses, grass, garden, &c.
292	·366	Wood.
293	·990	Houses, yard, &c.
294	·248	Wood, &c.
295	·340	Wood.
296	2·110	Ornamental pasture and trees.
297	1·384	Wood, grass, &c.
298	·862	Wood.
299	·438	Wood.
300	1·094	Houses, yards, gardens, &c.
301	·280	Wood.
302	1·790	Arable.
303	9·422	Arable.
304	·647	Wood.
305	·203	Occupation road (half of).
306	25·237	Arable, &c.
307	11·314	Arable.
308	2·597	Wood.
309	12·072	Arable.
310	1·414	Arable, &c.
311	44·380	Arable.
312	16·552	Arable, &c.
313	13·497	Arable, &c.
314	3·512	Wood.
315	1·667	Wood.
316	36·589	Arable.
317	15·862	Arable.
318	8·895	Arable.
319	16·816	Arable.
320	17·247	Arable.
321	·899	Houses, yards, gardens, &c.
322	6·149	Arable.
323	7·396	Arable.
324	8·562	Arable.
325	1·006	Gardens, rough pasture, &c.
326	5·605	Arable and trees.
327	·182	Wood.
328	1·467	Houses and yards.
329	9·177	Ornamental pasture, trees, &c.
330	·189	House.
331	·491	Road, &c.
332	·151	Dam.
333	7·243	Wood.
334	15·491	Ornamental pasture and trees.
335	1·106	Wood.
336	·258	Wood.
337	9·067	Ornamental pasture and trees.
338	5·440	Ornamental pasture, trees, &c.
339	·715	Garden.
340	19·141	Wood, quarries, &c.
341	5·306	Arable.
342	2·152	Houses, yards, garden, and arable.

No. on Plan.	Area in Acres.	Remarks.
343	17·885	Arable.
344	1·766	Public road.
345	4·277	Arable.
346	5·845	Arable.
347	5·459	Arable.
348	24 786	Arable.
349	8·337	Arable.
350	1·320	Occupation road.
351	11·210	Arable.
352	3·870	Arable.
353	4·816	Arable.
354	·563	Arable.
355	4·382	Arable.
356	8·642	Arable.
357	·612	Houses, yards, gardens, &c.
358	3·406	Arable, &c.
359	1·980	Public road.
360	9·153	Arable.
361	8·839	Arable.
362	4·174	Arable.
363	·069	House and yard.
364	4·302	Arable.
365	3·741	Arable.
366	29·296	Arable.
367	·756	Houses, gardens, and yard.
368	2·315	Houses, ornamental pasture, &c.
369	2·107	Houses, gardens, and yards.
370	·507	Houses, garden, and yard.
371	5·298	Arable.
372	·584	Houses, gardens, and yards.
373	9·917	Arable.
374	·084	Garden.
375	17·666	Arable.
376	17·126	Arable.
377	10·875	Arable, &c.
378	10·600	Arable.
379	9·038	Arable.
380	5·479	Arable, &c.
381	9·815	Arable.
382	·298	Houses, garden, and yards.
383	3·700	Arable.
384	5·953	Arable.
385	7·205	Arable.
386	8·876	Arable.
387	3·208	Arable.
388	4·480	Arable.
389	15·525	Arable.
390	7·186	Arable.
391	9·088	Arable.
392	10·413	Arable, &c.
393	11·539	Arable.
394	·127	Wood.
395	26·369	Arable.
396	·147	Wood.
397	16·762	Arable.
398	·610	Wood.
399	15·659	Arable.
400	1·177	Houses, garden, and yards.
401	16·382	Arable, &c.
402	1·040	Wood.
403	8·816	Arable.
404	·100	Wood.
405	14·922	Arable, &c.
406	1·060	Houses, gardens, and yards.
407	30·953	Arable, &c.
408	8·852	Arable.
409	8·794	Arable.
410	11·641	Arable.
411	11·011	Arable.
412	2·880	Arable.
413	3·574	Arable.
414	10·790	Arable.
415	16·611	Arable.
416	8·468	Arable.
417	7·722	Arable.
418	·461	Houses, garden, and yards.
419	14·207	Arable.
420	11·962	Arable, &c.
421	13·897	Arable, &c.
422	5·292	Arable, &c.
423	4·629	Arable.
424	13·937	Arable, &c.
425	·561	Wood.
426	16·204	Arable.
427	·290	Wood.
428	17·578	Arable.
429	20·642	Arable.
430	·745	Houses and yards.
431	·347	Gardens.
432	5·527	Arable.
433	·378	Houses and wood.
434	1·462	Occupation road.
435	2·084	Wood.
436	·075	Road.

No. on Plan.	Area in Acres.	Remarks.
437	·300	Arable.
438	·808	Arable.
439	12·396	Wood.
440	4·988	Arable.
441	4·383	Arable.
442	11·489	Arable.
443	5·854	Arable.
444	3·197	Arable.
445	3·221	Arable.
446	9·886	Arable.
447	·403	Houses, gardens, and yards.
448	7·000	Arable and trees.
449	16·445	Arable, &c.
450	11·588	Arable, &c.
451	2·081	Arable.
452	1·615	Wood and stream.
453	18·378	Arable.
454	4·031	Arable.
455	2·549	Public road.
456	·515	Slopes and stream.
457	5·168	Arable.
458	7·575	Arable.
459	·263	Houses, garden, and yard.
460	2·594	Arable, &c.
461	7·468	Arable.
462	2·466	Arable.
463	17·269	Arable.
464	17·360	Arable.
465	17·130	Arable, &c.
466	4·945	Arable, &c.
467	·438	Houses, yards, garden, and road.
468	1·399	Arable.
469	6·679	Arable.
470	4·957	Arable.
471	4·947	Arable.
472	4·187	Arable.
473	·220	Wood.
474	3·707	Public road.
475	6·441	Arable.
476	3·357	Arable, &c.
477	2·625	Arable.
478	1·063	Arable, &c.
479	8·153	Arable.
480	9·899	Arable.
481	5·694	Arable.
482	37·605	Arable.
483	5·846	Arable.
484	5·898	Arable.
485	·339	Houses, garden, &yard.
486	9·373	Arable.
487	11·254	Arable.
488	5·940	Arable.
489	1·018	Houses, yards, garden, &c.
490	6·024	Arable.
491	28·447	Arable, &c.
492	1·444	Arable.
493	9·929	Arable.
494	32·203	Arable, &c.
495	·658	Houses, yards, garden, and arable.
496	8·489	Arable, &c.
497	42·105	Arable, &c.
498	5·656	Public road.
499	9·521	Arable.
500	·353	Occupation road.
501	10·896	Arable.
502	·479	Occupation road.
503	8·975	Arable.
504	31·654	Arable, &c.
505	1·871	Houses, gardens, and yards.
506	14·340	Arable.
507	1·769	Houses, garden, and yards.
508	·062	Houses, garden, and yard.
509	40·566	Arable.
510	31·503	Arable.
511	18·343	Arable.
512	·179	Houses, garden, and yard.
513	78·559	Arable, &c.
514	2·976	County road.
515	107·394	Arable, &c.
516	1·572	Arable, &c.
517	1·250	Arable and trees.
518	·192	Houses, garden, and yard.
519	1·540	Wood and houses.
520	·765	Arable.
521	12·089	Arable.
522	11·626	Arable, &c.
523	8·451	Arable, &c.
524	8·334	Arable.
525	4·164	Houses, yards, gardens, grass, &c.
526	·733	Garden.
527	1·357	Arable and trees.
528	2·189	Wood.
529	41·397	Arable.

No. on Plan.	Area in Acres.	Remarks.	No. on Plan.	Area in Acres.	Remarks.
530	2·165	Railway.	544	6·877	Arable.
531	10·011	Arable.	545	·445	Arable.
532	·822	Rough pasture.	546	·859	Houses, gardens, and yards.
532a	1·630	County road.			
533	·470	Rough pasture.	547	·123	Houses and yards.
534	7·656	Arable.	548	10·263	Arable, &c.
535	·987	Public road.	549	9·249	Arable.
536	9·911	Arable.	550	7·734	Arable.
537	16·553	Arable.	551	13·658	Arable, &c.
538	8·411	Arable, &c.	552	43·139	Arable, &c.
539	3·054	Arable.	553	1·170	Strip of grass, slope, and stream.
540	·318	Rough pasture.			
541	·430	Occupation road.			
542	1·380	Arable.		4454·194	
543	·335	Garden.			

RECAPITULATION.

4389·720	Land.
62·108	Public roads.
2·165	Railway.
·201	Water.
4454·194	Total area of the Parish of Daviot, in the County of Aberdeen.

INDEX TO PLACES

IN THE

PARISH OF DAVIOT.

COUNTY OF ABERDEEN.

Name of Place.	No. of Sheet.		Descriptive Remarks.
	6-inch scale.	25·344-inch scale.	
Broombrae - - -	XXXVI.	10	A crofter's residence.
Brownhills - - -	"	15	A crofter's residence.
Bilbo - - -	XLV.	3	A farmsteading.
Billyboa - - -	"	7	A farmsteading.
Broadplace - - -	"	"	A farmsteading.
Barnyards - - -	"	8	A cottage.
Burnfold - - -	"	"	A farmsteading.
Church - - - -	"	7	
Cranford - - -	"	8	A farmsteading.
Cuttlecraig - - -	"	11	A farmsteading.
Damhead - - -	"	3	A cottage.
Daviot - - - -	"	7	A village.
Easter Fingask - -	"	8	A farmsteading.
Fingask - - -	"	"	A farmsteading.
Fingask Cottage - -	"	"	
Glack - - -	"	7	A mansion.
Grassiesluck - -	"	"	A farmsteading.
Hillhead - -	"	"	A farmsteading.
Kingshills - - -	XXXVI.	15	A crofter's residence.
Kingsford - -	"	"	A crofter's residence.
Knowhead - - -	"	"	A farmsteading.
Kirkstile - -	XLV.	7	A farmsteading.
Little Greenford - -	XXXVI.	10	A farmsteading.
Little Pittinnoun - -	"	15	A farmsteading.
Loanend - - -	"	"	A crofter's residence.
Loanhead - -	XLV.	3	A farmsteading.
Lumphart - - -	"	7	A farmsteading.
Littlepark - -	"	11	A farmsteading.
Mill of Glack - -	"	2	A dwelling house.
Meikle Pittinnoun -	"	3	A farmsteading.
Mellins - - -	"	"	A farmsteading.
Mill of Mounie (corn) -	"	4	
Mains of Mounie - -	"	"	A farmsteading.
Mounie Castle - -	"	"	
Mossfield - - -	"	6	A farmsteading.
Mains of Glack - -	"	7	A farmsteading.
Mill of Lumphart - -	"	8	A farmsteading.
Northside - -	XXXVI.	14	A farmsteading.
Newseat - - -	"	15	A crofter's residence.
Newcraig - -	XLV.	3	A farmsteading.
Newton - - -	"	"	A farmsteading.
Newbigging - -	"	"	A cottage.

Name of Place.	No. of Sheet.		Descriptive Remarks.
	6-inch scale.	25·344-inch scale.	
Netherton - - -	XLV.	8	A farmsteading.
Olderaig - -	,,	2	A farmsteading.
Paradise of Glack - -	,,	,,	A farmsteading.
Pitblain -	,,	3	A farmsteading.
Paradise - - -	,,	8	A farmsteading.
Roadside - -	,,	3	A crofter's residence.
Southside - - -	,,	2	A farmsteading.
Skellarts - -	,,	7	A farmsteading.
Teuchithaugh - -	XXXVI.	15	A farmsteading.
Whitemires - -	,,	,,	A farmsteading.
Whiteley - - -	XLV.	2	A farmsteading.
Woodside - -	,,	3	A crofter's residence.
Wicketslap - - -	,,	,,	A farmsteading.
Wester Fingask	,,	8	A farmsteading.

LONDON:
Printed by George E. Eyre and William Spottiswoode,
Printers to the Queen's most Excellent Majesty.
For Her Majesty's Stationery Office.

14

ORDNANCE SURVEY OF SCOTLAND.

BOOK OF REFERENCE TO THE PLAN

OF THE

PARISH OF OLD DEER,

(PART OF),

IN THE

COUNTY OF ABERDEEN,

CONTAINING 24627·255 ACRES.

MAJOR-GENERAL SIR HENRY JAMES, R.E., F.R.S., F.G.S., &c.,

SUPERINTENDENT OF THE SURVEY.

LONDON:
PRINTED BY GEORGE E. EYRE AND WILLIAM SPOTTISWOODE,
PRINTERS TO THE QUEEN'S MOST EXCELLENT MAJESTY.
FOR HER MAJESTY'S STATIONERY OFFICE.

1870.

Price Three Shillings and Sixpence.

[7142.—50.—9/70.]

gth on the
proximately
g equal to

ea of each

his Book.

eed are in-

s—31·4.

sheet con-
e a double
ing to the

the Scales

..... W

..... T

..... T

Saxon

ubsequent

s :—

.....*C.F.*
.....*T.C.*
.... *C.W.*
.....*Def.*
.....*T.S.*

show the

OR

Publishea

XXX

Published

EXPLANATORY REMARKS.

The scale of the Parish Plans is the 1-2500th of the actual length on the ground, and is equal to 25·344 inches to a mile, which is very approximately equal to one square inch to one acre, the square of 1·0018 inch being equal to one acre.

The length of each sheet is $1\frac{1}{2}$ miles, and the width 1 mile, the area of each sheet is therefore 960 acres.

Each enclosure has a reference number to the area which is given in this Book.

The Braces ($\int$) on the plans are to indicate that the spaces so braced are included under the same reference number.

The Altitudes in feet above the Mean Level of the Sea are written thus—31·4.

The Scale of the Plans of the County is 6 inches to a mile, and each sheet contains the same area as 16 sheets of the Parish Plans. There is therefore a double reference number to each sheet, as VI. 9., the Roman Numerals referring to the County Plans, the Arabic Figures to the Parish Plans.

The following are the characters employed on the Ordnance Plans on the Scales of 1–2500, and 6 inches to a mile :—

County Names	C	Hundreds or Wards	W
Parishes	P	Townships	T
Extra Parochial	E	Division of Townships	T

Antiquities ..... ROMAN / Druidical or Saxon / Norman or Subsequent

The descriptions of the boundaries are shown by the following initials :—

Centre of Stream	*C.S.*	Centre of Fence	*C.F.*
Centre of Road	*C.R.*	Top of Cop	*T.C.*
Side of Stream or Drain	*S.S.* or *S.D.*	Centre of Wall	*C.W.*
Root of Hedge	*R.H.*	Defaced	*Def.*
Face of Wall	*F.W.*	Track of Stream	*T.S.*

Undefined ..... *Und.*

Where a change occurs in the boundaries, the symbol [o—o] is used to show the part at which the change takes place.

N.B.—To convert Decimal Fractions of an Acre into Roods and Perches, multiply the decimal first by 4 and then by 40, preserving the same number of decimals in the product.

Examples—

	Acres.		Acres.
	633·357		527·013
	4		4
	1·428		·052
	40		40
A. R. P.		A. R. P.	
633 1 17	17·120	527 0 2	2·080

TABLE

FOR CONVERTING DECIMAL PARTS OF AN ACRE INTO ROODS AND PERCHES.

Perch.	0 Rood.	1 Rood.	2 Roods.	3 Roods.	Perch.	0 Rood.	1 Rood.	2 Roods.	3 Roods.
0	·000	·250	·500	·750	21	·131	·381	·631	·881
1	·006	·256	·506	·756	22	·137	·387	·637	·887
2	·012	·262	·512	·762	23	·144	·394	·644	·894
3	·019	·269	·519	·769	24	·150	·400	·650	·900
4	·025	·275	·525	·775	25	·156	·406	·656	·906
5	·031	·281	·531	·781	26	·162	·412	·662	·912
6	·037	·287	·537	·787	27	·169	·419	·669	·919
7	·044	·294	·544	·794	28	·175	·425	·675	·925
8	·050	·300	·550	·800	29	·181	·431	·681	·931
9	·056	·306	·556	·806	30	·187	·437	·687	·937
10	·062	·312	·562	·812	31	·194	·444	·694	·944
11	·069	·319	·569	·819	32	·200	·450	·700	·950
12	·075	·325	·575	·825	33	·206	·456	·706	·956
13	·081	·331	·581	·831	34	·212	·462	·712	·962
14	·087	·337	·587	·837	35	·219	·469	·719	·969
15	·094	·344	·594	·844	36	·225	·475	·725	·975
16	·100	·350	·600	·850	37	·231	·481	·731	·981
17	·106	·356	·606	·856	38	·237	·487	·737	·987
18	·112	·362	·612	·862	39	·244	·494	·744	·994
19	·119	·369	·619	·869	40	·250	·500	·750	1·000
20	·125	·375	·625	·875					

PARISH OF OLD DEER

(Part of),

in the

COUNTY OF ABERDEEN—(Eastern Division).

No. on Plan.	Area in Acres.	Remarks.	No. on Plan.	Area in Acres.	Remarks.
1	1·375	Arable.	34	369·406	Wood, roads, &c.
2	25·614	Arable, &c.	35	12·157	Arable.
3	27·724	Arable, &c.	36	6·577	Arable, &c.
4	16·687	Arable.	37	1·347	Houses, yards, garden, road, &c.
5	·717	House, garden, and grass.	38	·158	Dam.
6	23·121	Arable, &c.	39	12·850	Arable, &c.
7	1·509	Rough pasture and road.	40	·453	Gravel pit and rough pasture.
8	25·792	Arable.	41	16·436	Arable.
9	·128	Dam.	42	·303	House and gardens.
10	2·800	Houses, yards, garden, roads, &c.	43	20·758	Arable, &c.
11	·661	Stackyard.	44	·462	House, garden, yard, and road.
12	15·314	Arable.	45	21·303	Arable.
13	2·648	Arable.	46	20·356	Arable.
14	5·793	Arable.	47	·149	Gravel pit.
15	13·367	Arable.	48	27·574	Arable.
16	13·211	Arable.	49	37·108	Arable.
17	·770	Houses, yards, gardens, and arable.	50	22·109	Arable, &c.
18	25·776	Arable.	51	16·214	Arable.
19	1·096	Public road.	52	6·504	Occupation road.
20	·745	North Ugie Water (part of).	53	·073	House and garden.
21	30·991	Arable, &c.	54	27·467	Arable, &c.
22	18·857	Arable, &c.	55	21·316	Arable.
23	13·653	Arable, &c.	56	7·856	Arable.
24	12·762	Arable.	57	5·357	Arable and house.
25	15·350	Arable.	58	·455	Garden and houses.
26	30·922	Arable.	59	·995	Houses, garden, and yards.
27	10·444	Arable, &c.	60	4·415	Arable.
28	15·184	Arable.	61	·301	Dam.
29	10·448	Arable, &c.	62	7·923	Arable.
30	10·008	Arable.	63	5·432	Arable.
31	23·848	Arable.	64	11·094	Arable.
32	·282	Houses and yards.	65	10·229	Arable.
33	50·011	Arable, heathy pasture, &c.	66	11·796	Arable.
			67	16·365	Arable.
			68	5·846	Arable.

No. on Plan.	Area in Acres.	Remarks.	No. on Plan.	Area in Acres.	Remarks.
69	7·443	Arable, &c.	115	13·696	Arable.
70	·152	Houses, garden, and yards.	116	2·885	Arable.
			117	3·946	Public road.
71	21·006	Arable, &c.	118	22·751	Arable.
72	17·971	Arable, &c.	119	4·181	Arable.
73	17·963	Arable, &c.	120	15·431	Arable, &c.
74	21·491	Arable.	121	·187	Dams.
75	20·694	Arable, &c.	122	2·088	Houses, yards, &c.
76	12·056	Arable.	123	·184	Garden.
77	4·186	Arable, ruins, &c.	124	17·486	Arable.
78	3·330	Arable.	125	7·812	Arable.
79	9·865	Arable.	126	15·763	Arable.
80	13·966	Wood, &c.	127	·436	Road.
81	34·872	Arable.	128	13·931	Arable, house, garden, &c.
82	10·210	Public road.			
83	17·544	Arable.	129	15·190	Arable, &c.
84	5·333	Wood.	130	23·966	Arable.
85	22·020	Arable, &c.	131	3·906	Arable.
86	·532	Dam.	132	3·332	Arable.
87	3·357	Houses, yards, garden, road, &c.	133	1·436	Arable.
			134	3·010	Arable.
88	5·066	Arable.	135	·611	Houses, yards, garden, and road.
89	·329	Houses, yards, garden, and road.			
			136	3·396	Arable.
90	3·366	Arable.	137	3·248	Arable, &c.
91	5·290	Arable.	138	·929	Houses, garden, and yards.
92	1·518	Occupation road.			
93	18·407	Arable, &c.	139	14·811	Arable.
94	·382	Houses, yards, garden, and road.	140	13·102	Arable, &c.
			141	27·154	Arable, &c.
95	3·831	Arable.	142	·153	Pond.
96	·305	Houses, yards, & road.	143	·724	Houses, garden, and yards.
97	5·222	Arable.			
98	3·753	Arable.	144	10·762	Arable.
99	7·802	Arable, &c.	145	·430	Arable.
100	14·891	Arable.	146	13·353	Arable, &c.
101	4·068	Arable, &c.	147	·420	Houses, gardens, and yards.
102	5·161	Arable, house, &c.			
102a	·598	Public road.	148	21·008	Arable, &c.
103	3·482	Arable.	149	10·914	Arable.
104	16·173	Arable, &c.	150	18·831	Arable.
105	10·884	Arable, &c.	151	4·371	Wood.
106	5·960	Arable, &c.	152	18·543	Arable.
107	1·181	Houses, garden, and yards.	153	1·484	Houses, yards, garden, and road.
108	14·595	Arable, &c.	154	2·512	Arable.
109	16·557	Arable and whins.	155	8·032	Arable.
110	·152	Quarry.	156	12·440	Arable.
111	23·610	Arable.	157	8·199	Arable.
112	21·002	Arable.	158	3·975	Arable, &c.
113	10·854	Arable, &c.	159	·230	Houses, garden, and yard.
114	1·300	Occupation road.			

No. on Plan.	Area in Acres.	Remarks.
160	8·006	Arable, &c.
161	·307	House and garden.
162	6·697	Arable.
163	2·843	Arable.
164	4·320	Arable.
165	1·436	Arable.
166	·966	Quarries, &c.
167	26·083	Arable, &c.
168	9·068	Arable, &c.
169	9·076	Arable, &c.
170	1·087	Arable.
171	1·940	Occupation road.
172	13·325	Arable.
173	11·579	Arable.
174	12·363	Arable.
175	19·907	Arable, &c.
176	15·809	Arable.
177	6·034	Arable.
178	3·887	Arable.
179	·654	Houses, yards, garden, and road.
180	1·468	Arable.
181	6·515	Arable.
182	5·905	Arable.
183	6·518	Arable.
184	25·463	Arable.
185	·277	Rough pasture.
186	14·505	Arable, &c.
187	9·675	Wood, &c.
188	12·397	Arable, &c.
189	4·042	Arable, &c.
190	5·175	Arable.
191	3·334	Arable.
192	6·044	Arable.
193	6·238	Arable, &c.
194	·901	Houses, garden, and yards.
195	12·592	Arable, &c.
196	11·237	Arable.
197	1·490	Houses, yards, gardens, and road.
198	·134	House and garden.
199	·676	Arable.
200	·626	Wood, yard, &c.
201	15·924	Arable.
202	13·545	Arable, &c.
203	2·948	Arable, &c.
204	9·633	Wood.
205	4·298	Arable, &c.
206	·272	House, garden, and road.
207	10·889	Arable.
208	1·897	Houses, yards, gardens, and road.
209	14·953	Arable.
210	10·971	Arable.
211	4·442	Arable.
212	·288	House, gardens, and grass.
213	17·094	Arable.
214	2·090	Arable.
215	1·752	Arable.
216	·823	Pasture.
217	6·219	Arable.
218	1·702	Pasture.
219	·589	Pasture, &c.
220	2·536	Arable.
221	2·627	Pasture.
222	10·144	Arable, &c.
223	1·484	Arable.
224	48·593	Arable, &c.
225	34·800	Arable, &c.
226	278·322	Woods, roads, streams, &c.
227	21·342	Ornamental pasture and wood.
228	20·739	Ornamental pasture and wood.
229	·694	Wood.
230	·290	Dam.
231	·185	Dam.
232	25·609	Arable, &c.
233	68·261	Wood, ornamental pasture, roads, &c.
234	·283	Pond and stream.
235	·255	Garden.
236	1·861	Wood, houses, grass, &c.
237	1·028	Wood.
238	·232	Wood.
239	1·715	Wood.
240	27·853	Wood, ornamental pasture, &c.
241	·386	Sheepfold.
242	20·563	Ornamental pasture and wood.
243	15·931	Ornamental pasture, &c.
244	·599	Wood.
245	1·230	Wood.
246	13·770	Ornamental pasture, &c.
247	·110	Wood.
248	2·335	Nursery.

No. on Plan.	Area in Acres.	Remarks.
249	193·779	Wood, rough pasture, roads, &c.
250	·439	Wood.
251	·153	Wood.
252	51·437	Arable.
253	1·569	Wood.
254	5·035	Arable.
255	·247	House and garden.
256	2·120	Arable.
257	·200	House and garden.
258	·461	Arable.
259	·330	Gardens, road, house, and pond.
260	2·561	Arable.
261	7·353	Arable, &c.
262	9·191	Arable, &c.
263	·484	Arable.
264	2·517	Arable, &c.
265	·200	House and garden.
266	·205	Garden.
267	6·487	Arable.
268	3·343	Arable.
269	3·329	Arable.
270	1·412	Private road.
271	3·588	Arable.
272	10·184	Arable.
273	9·052	Arable.
274	7·156	Arable.
275	·483	Wood.
276	9·012	Arable, &c.
277	12·010	Arable.
278	19·897	Arable, &c.
279	17·834	Arable, &c.
280	13·023	Arable.
281	14·530	Arable, &c.
282	·743	Wood.
283	12·769	Arable.
284	1·816	Wood.
285	11·626	Arable.
286	19·146	Arable.
287	·451	Wood.
288	·170	Stackyard.
289	·095	House and yards.
290	·225	Garden.
291	·325	Houses, garden, &c.
292	·342	Pond.
293	·135	House.
294	1·241	Ornamental ground.
295	2·844	Ornamental ground.
296	·277	Pitfour House.
297	108·755	Wood, ornamental pasture, roads, &c.
298	·232	Wood.
299	5·076	Arable.
300	7·709	Arable, &c.
301	·145	Houses and garden.
302	2·698	Arable, &c.
303	7·817	Arable, &c.
304	3·874	Arable.
305	12·215	Arable, &c.
306	4·460	Arable.
307	3·982	Arable, &c.
308	5·713	Arable.
309	·122	Houses, garden, &c.
310	6·471	Arable, &c.
311	3·981	Arable.
312	4·104	Arable.
313	14·450	Arable.
314	10·194	Arable.
315	2·353	Houses, yards, garden, and road.
316	·290	Dam.
317	13·410	Arable.
318	12·065	Arable.
319	21·556	Arable.
320	4·924	Occupation road.
321	18·739	Arable, &c.
322	27·060	Arable.
323	32·083	Arable, &c.
324	2·104	Wood and quarry.
325	·897	Stackyard.
326	8·012	Arable.
327	2·543	Houses, yards, garden, and road.
328	29·135	Arable.
329	15·023	Arable.
330	·214	House and garden.
331	16·962	Arable.
332	·214	Wood.
333	1·458	Wood.
334	·107	House and garden.
335	·217	Garden.
336	4·189	Arable.
337	4·055	Arable.
338	·276	Arable.
339	2·544	Wood.
340	12·848	Arable.
341	3·533	Arable.
342	11·996	Arable.
343	·445	Houses, yards, garden, and road.
344	11·055	Arable, &c.
345	·342	Houses, garden, and yards.

No. on Plan.	Area in Acres.	Remarks.	No. on Plan.	Area in Acres.	Remarks.
346	·403	Houses, yard, garden, and road.	388	17·859	Arable, &c.
			389	4·871	Arable.
347	13·014	Arable.	390	4·422	County road.
348	2·524	Arable.	391	17·244	Arable.
349	2·612	Arable.	392	9·880	Arable.
350	2·384	Arable.	393	7·972	Arable.
351	2·697	Arable.	394	35·361	Arable.
352	42·608	Arable, &c.	395	2·011	Houses, yards, gardens, and road.
353	7·850	Arable.			
354	·727	Houses, yards, garden, and road.	396	17·919	Arable, &c.
			397	3·863	Arable.
355	4·505	Arable, &c.	398	16·975	Arable.
356	9·380	Arable, &c.	399	9·440	Arable.
357	·344	Houses, arable, and yard.	400	6·914	Arable, &c.
			401	4·263	Rough pasture and arable.
358	9·835	Arable, &c.			
359	·276	Houses, garden, and yards.	402	·597	North Ugie Water (part of).
360	·160	House, garden, and yard.	403	7·540	Arable, &c.
			404	11·000	Arable.
361	·446	Houses, arable, and yards.	405	4·115	Arable, &c.
			406	10·988	Arable.
362	18·580	Arable, &c.	407	·445	Arable, &c.
363	3·918	Arable, &c.	408	·424	Arable.
364	3·549	Arable.	409	8·897	Arable.
365	2·639	Arable.	410	17·641	Arable.
366	42·035	Arable.	411	17·481	Arable, house, and garden.
367	14·525	Arable, &c.			
368	·198	House, garden, and yard.	412	1·840	Houses, yards, garden, and arable.
369	22·885	Arable, &c.	413	·177	Dam.
370	·135	Houses and yards.	414	5·623	Arable, &c.
371	1·832	Arable.	415	8·416	Arable, &c.
372	6·371	Arable, &c.	416	6·394	Arable, &c.
373	7·205	Arable, &c.	417	3·485	Arable.
374	7·227	Arable.	418	1·079	Houses, yards, & road.
375	17·858	Arable.	419	6·672	Arable, &c.
376	·398	Houses, yards, garden, and road.	420	5·816	Arable.
			421	·115	House, garden, and yard.
377	2·763	Arable.			
378	·610	Houses, arable, and yards.	422	25·321	Arable.
			423	1·970	Arable.
379	31·533	Arable, &c.	424	·750	Wood.
380	10·252	Arable, &c.	425	11·232	Arable.
381	9·453	Arable.	426	7·053	Arable.
382	9·016	Arable, &c.	427	12·179	Arable.
383	·852	Arable.	428	1·641	Wood.
384	1·155	Houses, yards, gardens, and road.	429	·623	Arable and rough pasture.
385	3·157	Arable, &c.	430	3·020	Arable, &c.
386	7·545	Arable.	431	5·793	Arable, &c.
387	1·443	Arable.	432	4·701	Arable.

No. on Plan.	Area in Acres.	Remarks.	No. on Plan.	Area in Acres.	Remarks.
433	·596	Houses, gardens, and yards.	478	3·344	Arable.
			479	1·910	Arable, &c.
434	·122	Sandpit.	480	10·445	Arable, &c.
435	11·960	Arable.	481	4·670	Arable, &c.
436	13·741	Arable.	482	3·460	Arable, &c.
437	7·082	Arable.	483	1·231	Houses, yards, road, &c.
438	15·320	Arable.			
439	3·461	Wood.	484	14·190	Arable.
440	7·057	Arable.	485	·507	Arable, &c.
441	·820	Houses, gardens, and yards.	486	6·282	Arable, &c.
			487	·200	Houses, gardens, and yards.
442	·686	Houses, arable, gardens, and waste.	488	8·669	Arable, &c.
443	·666	Public road.	489	29·996	Arable.
444	1·617	Arable, &c.	490	30·788	Arable.
445	11·889	Arable, &c.	491	6·213	Wood.
446	7·537	Arable.	492	11·519	Arable.
447	8·728	Arable.	493	17·446	Arable, &c.
448	11·760	Arable.	494	18·031	Arable.
449	22·411	Arable.	495	2·753	Arable.
450	16·236	Arable.	496	4·740	Arable, &c.
451	9·259	Arable.	497	4·490	Arable, &c.
452	12·658	Arable.	498	·481	Houses, gardens, and yards.
453	8·232	Arable.			
454	·468	Road.	499	10·043	Arable.
455	10·700	Arable.	500	10·972	Public road.
456	·155	Houses, garden, and yard.	501	6·949	Arable.
			502	4·402	Arable, &c.
457	1·005	House, garden, and yards.	503	·311	Houses and garden.
			504	6·965	Arable, &c.
458	·497	Arable.	505	4·448	Arable, &c.
459	12·537	Arable, &c.	506	·230	House, yard, and road.
460	9·912	Arable, &c.	507	5·970	Arable.
461	11·373	Arable.	508	8·448	Arable, &c.
462	10·372	Arable.	509	·232	Houses, garden, and yard.
463	7·264	Arable.			
464	9·279	Arable.	510	·459	Houses, gardens, and yards.
465	15·990	Arable, &c.			
466	18·775	Arable.	511	6·847	Arable.
467	·254	Rough pasture.	512	·221	Houses, gardens, and yard.
468	·186	Dam.			
469	1·645	Arable.	513	7·404	Arable.
470	9·538	Arable, &c.	514	·837	Arable, &c.
471	8·870	Arable, &c.	515	2·067	Arable, &c.
472	2·025	Arable, &c.	516	2·251	Arable, &c.
473	3·286	Arable, &c.	517	24·217	Arable.
474	·299	House, garden, and yard.	518	5·863	Occupation road, &c.
			519	15·610	Arable.
475	3·580	Arable, &c.	520	21·060	Arable.
476	·825	Arable, &c.	521	16·925	Arable.
477	·540	Houses, garden, and yards.	522	·468	Wood.
			523	1·309	Arable, &c.

No. on Plan.	Area in Acres.	Remarks.
524	·409	Houses, garden, and yard.
525	·600	Houses, yard, garden, and road.
526	3·178	Arable.
527	·641	Wood.
528	22·185	Arable, &c.
529	4·685	Wood.
530	10·607	Arable.
531	12·839	Arable.
532	24·360	Arable.
533	50·593	Wood.
534	40·914	Arable, &c.
535	·449	Houses, garden, and yard.
536	·462	Rough pasture.
537	1·603	Houses, yards, gardens, rough pasture, &c.
538	18·854	County road.
539	7·695	Arable.
540	4·896	Arable.
541	6·375	Arable.
542	43·358	Wood and heathy pasture.
543	27·480	Arable.
544	16·560	Wood, heathy pasture, arable, &c.
545	5·577	Arable and rough pasture.
546	6·468	Rough pasture.
547	1·688	Arable.
548	2·146	Arable.
549	·224	Houses, yard, garden, and road.
550	9·015	Arable, &c.
551	24·113	Arable, &c.
552	·906	Arable, &c.
553	8·213	Arable, &c.
554	1·015	Arable.
555	12·385	Arable, &c.
556	7·738	Arable.
557	8·839	Arable.
558	·307	Houses, garden, and yards.
559	9·116	Arable, &c.
560	·175	Houses, garden, and yard.
561	8·570	Arable, &c.
562	·389	Houses, garden, and yards.
563	33·043	Arable.
564	12·039	Arable, &c.
565	5·948	Arable.
566	·294	Wood and house.
567	·294	Garden.
568	·411	Arable.
569	6·778	Arable.
570	5·110	Arable.
571	8·513	Arable.
572	1·153	Houses, yards, garden, and road.
573	3·284	Arable, &c.
574	·752	Arable.
575	4·475	Arable.
576	7·018	Arable, &c.
577	15·903	Arable.
578	·271	House and garden.
579	10·742	Wood, &c.
580	19·072	Arable.
581	2·184	Wood.
582	9·341	Arable.
583	1·174	Wood.
584	14·459	Ornamental pasture.
585	1·458	Nursery.
586	6·799	Ornamental pasture.
587	4·715	Wood.
588	3·386	Private road.
589	1·893	Wood.
590	96·598	Wood, ornamental pasture, &c.
591	·953	Houses, garden, grass, &c.
592	·540	Houses, gardens, and yard.
593	42·047	Wood, ornamental pasture, &c.
594	·204	Wood.
595	·234	Wood.
596	·409	Wood.
597	4·943	Ornamental ground, &c.
598	·169	Wood.
599	·169	Wood.
600	28·768	The Lake.
601	·218	Wood (islands).
602	·383	Wood.
603	·207	Wood.
604	15·565	Ornamental pasture and wood.
605	·282	Wood.
606	·556	Wood.
607	5·330	Wood.
608	·998	Arable.

No. on Plan.	Area in Acres.	Remarks.
609	·279	Houses, garden, and yard.
610	·356	Yard, &c.
611	2·518	Arable, &c.
612	11·010	Ornamental pasture.
613	5·371	Ornamental pasture.
614	·737	Pond.
615	1·515	Wood, &c.
616	3·197	Houses, yards, wood, &c.
617	7·748	Ornamental pasture, &c.
618	1·453	Ornamental ground, &c.
619	·224	Aden House.
620	12·559	Wood, ornamental pasture, &c.
621	2·415	Garden, &c.
621a	1·868	Garden, wood, &c.
622	·823	Church, graveyard, &c.
623	2·125	Arable.
624	4·259	Arable.
625	3·258	Houses, yards, garden, wood, &c.
626	·594	Arable.
627	5·575	Pasture, &c.
628	3·422	Houses, yards, gardens, wood, &c.
629	·997	Public road.
630	4·670	Arable.
631	·352	Garden.
632	3·591	Arable, &c.
633	·194	Road.
634	6·382	Arable.
635	·900	Wood, &c.
636	·923	Wood, &c.
637	8·686	Pasture, &c.
638	2·566	Arable, &c.
639	3·975	Arable.
640	·500	Arable.
641	10·579	Arable, &c.
642	8·578	Arable.
643	16·817	South Ugie Water (part of).
644	9·949	Ornamental pasture.
645	·384	Wood, &c.
646	4·055	Garden, &c.
647	5·701	Wood and ornamental pasture.
648	·146	Wood (island).
649	·519	Arable.
650	·184	Abbey of St. Mary of Deer (remains of).
651	·431	Ornamental ground.
652	8·297	Ornamental pasture and wood.
653	1·394	Arable.
654	2·562	Arable and garden.
655	·501	Houses, garden, and yards.
656	3·834	Arable.
657	·384	Public road.
658	1·359	Rough pasture, &c.
659	3·065	Arable.
660	1·466	Pasture.
661	9·732	Arable, &c.
662	25·015	Railway.
663	3·924	Arable.
664	5·623	Pasture.
665	1·996	Rough pasture.
666	8·082	Arable.
667	1·836	Wood and rough pasture.
668	27·607	Wood.
669	·868	Arable.
670	1·746	Wood.
671	·394	Rough pasture.
672	9·201	Arable.
673	6·286	Arable.
674	35·163	Wood, &c.
675	3·399	Wood.
676	2·710	Arable.
676a	1·758	Wood.
677	22·805	Arable.
678	15·664	Arable.
679	7·211	Arable.
680	8·903	Arable.
681	4·446	Arable, &c.
682	7·532	Wood.
683	26·950	Arable, &c.
684	19·994	Arable.
685	9·111	Wood, &c.
686	55·035	Arable.
687	4·485	Arable.
687a	2·438	Arable.
688	13·462	Arable.
689	1·833	Arable.
690	·885	Arable.
691	1·646	Wood.
692	·414	Wood.
693	1·928	Arable, &c.
694	·687	Wood.

No. on Plan.	Area in Acres.	Remarks.
695	11·965	Ornamental pasture, &c.
696	·559	Wood.
697	·901	Houses, gardens, and yards.
698	·128	Wood.
699	·184	House and gardens.
700	7·087	Arable.
701	3·739	Arable.
702	4·743	Arable, &c.
703	4·880	Arable.
704	3·326	Public road.
705	1·674	Houses, yards, garden, arable, &c.
706	·243	Houses, garden, and yards.
707	·202	Houses, garden, and yards.
708	·202	Houses, garden, and yards.
709	·154	Houses, garden, and yard.
710	·343	Houses, garden, and yards.
711	·265	Houses, garden, and yards.
712	·112	House, garden, and yard.
713	·401	Houses, garden, and yards.
714	·100	House and garden.
715	4·918	Arable.
716	5·577	Arable.
716a	·315	Occupation road.
717	6·171	Arable.
718	4·335	Arable.
719	3·861	Arable.
720	1·896	Arable.
721	21·258	Arable.
722	5·749	Arable.
723	1·896	Arable.
724	3·983	Arable.
725	3·514	Arable.
726	7·095	Arable.
727	1·594	Houses, yards, garden, and arable.
728	2·573	Arable.
729	·550	Gravel pit.
730	3·039	Arable.
731	·150	Garden.
732	·334	Wood.
733	1·838	Arable.
733a	·881	Arable.
734	·933	Arable.
735	26·789	Wood, &c.
736	1·415	Lake.
737	3·145	Ornamental pasture.
738	·642	Wood, &c.
739	·157	Wood.
740	36·464	Ornamental pasture, &c.
741	·476	Wood, &c.
742	1·563	Wood & rough pasture.
743	1·685	Wood, &c.
744	·496	Wood.
745	1·764	Occupation roads.
746	14·822	Arable.
747	15·025	Arable.
748	16·198	Arable.
749	·986	Wood.
750	8·687	Arable.
751	4·678	Arable.
752	3·355	Arable.
753	·524	Wood.
754	7·533	Arable, &c.
755	12·195	Arable.
756	4·061	Arable and pasture.
757	1·992	Wood, &c.
758	12·400	Arable.
759	·153	Gravel pit.
760	11·165	Arable, &c.
761	15·353	Arable, &c.
762	3·664	Arable.
763	11·063	Arable.
764	12·807	Arable.
765	2·071	Wood, &c.
766	·357	House, garden, and yard.
767	13·364	Wood, &c.
768	1·447	Private road.
769	1·660	Arable.
770	·686	Arable.
771	1·987	Garden, &c.
772	34·497	Ornamental pasture, &c.
773	22·262	Wood, &c.
773a	6·539	Public road.
774	22·620	Arable, &c.
775	·122	Wood.
776	15·271	Arable, &c.
777	19·959	Arable.
778	13·897	Arable.
779	1·389	Wood, &c.
780	12·054	Arable.

No. on Plan.	Area in Acres.	Remarks.
781	11·945	Arable.
782	·184	Wood.
783	14·639	Arable.
784	·332	Wood.
785	·294	Wood.
786	·398	Garden.
787	2·172	Houses, yards, & road.
788	·441	Garden and wood.
789	12·632	Arable.
790	·254	Wood.
791	12·353	Arable.
792	·307	Wood.
793	11·520	Arable.
794	·203	Wood.
795	1·946	Wood.
796	1·489	Arable.
797	2·857	Arable, &e.
798	1·102	Arable.
799	9·420	Arable.
800	·052	Arable.
801	·419	Arable.
802	·813	Arable.
803	·927	Arable.
803a	·090	Dam.
804	1·129	Arable, &e.
805	6·550	Arable.
806	·105	House, garden, and yard.
807	·612	Oceupation road.
808	9·364	Arable.
809	12·940	Arable.
810	9·792	Arable.
811	·588	Houses, yards, garden, and road.
812	·090	Dam.
813	·836	Arable.
814	2·620	Arable.
815	8·715	Arable.
816	6·016	Arable.
817	3·650	Arable.
818	6·703	Arable.
819	·492	Houses and yards.
820	8·510	Arable.
821	3·795	Arable.
822	24·890	Arable.
823	18·150	Arable, &e.
824	·108	House and yard.
825	8·960	Arable, &c.
826	1·823	Houses, yards, garden, wood, &c.
827	·078	Dam.
828	15·730	Arable.
829	4·404	Arable.
830	4·874	Arable.
831	1 977	Arable.
832	·761	Arable.
833	·447	Houses, garden, and yards.
834	2·025	Arable, &e.
835	3·648	Arable.
836	3·557	Arable.
837	5·864	Arable.
838	4·483	Arable.
839	1·544	Arable.
840	·454	Houses, garden, and yards.
841	3·495	Arable.
842	4·089	Public road.
843	5·435	Arable.
844	5·914	Arable, &e.
845	·369	Houses, garden, and yards.
846	4·238	Arable.
847	6·280	Arable.
848	5·388	Arable.
849	8·443	Arable.
850	1·216	Arable.
851	9·900	Rough pasture.
852	5·460	Arable.
853	·693	Oeeupation road.
854	1·070	Arable.
855	2·580	Arable.
856	2·510	Arable.
857	3·463	Arable.
858	·556	Arable.
859	·457	Houses, garden, and yards.
860	7·495	Arable.
861	4·116	Arable, &e.
862	7·482	Arable.
863	1·210	Oecupation road.
864	5·618	Arable.
865	4·463	Arable.
866	4·832	Arable.
867	6·766	Arable.
868	·299	Houses, yards, & road.
869	3·080	Arable.
870	8·917	Arable.
871	1·957	Arable.
872	2·006	Arable.
873	1·622	Arable.
874	5·418	Arable, &e.
875	4·715	Arable.
876	3·670	Arable, &e.

No. on Plan.	Area in Acres.	Remarks.
877	1·790	Arable, &c.
878	4·710	Arable.
879	·284	Houses, yards, gardens, and road.
880	·359	Arable, house, &c.
881	·389	Arable, &c.
882	·354	Arable, house, &c.
883	·389	Arable, house, &c.
884	·344	Arable and house.
885	·339	Arable, house, &c.
886	·304	Arable, house, &c.
887	·334	Arable, house, &c.
888	·343	Arable.
889	·340	Arable, house, &c.
890	·439	Houses, yards, gardens, and roads.
891	6·545	Arable and roads.
892	·885	Arable.
893	16·634	Rough pasture.
894	3·470	Arable, &c.
895	·328	Houses, garden, and yards.
896	3·945	Arable.
897	5·073	Arable.
898	·382	Houses, garden, and yards.
899	3·965	Arable.
900	1·077	Arable.
901	2·511	Arable.
902	11·086	Arable, &c.
903	11·864	Arable, rough pasture, &c.
904	10·755	Arable.
905	3·289	Occupation road.
906	17·312	Arable.
907	12·705	Arable.
908	·242	Ruins, waste, & road.
909	·337	Arable.
910	2·006	Arable.
911	3·632	Arable, &c.
912	4·234	Arable, &c.
913	·365	Houses, garden, and yards.
914	3·239	Arable.
915	·663	Stackyard.
916	22·030	Arable, &c.
917	3·876	Arable, &c.
918	27·430	Arable.
919	3·863	Arable, &c.
920	12·557	Wood.
921	18·937	Arable.
922	16·311	Arable, &c.
923	5·221	Arable.
924	·280	Arable, houses, &c.
925	2·806	Arable.
926	·965	Houses, yards, & roads.
927	4·138	Arable, &c.
928	2·064	Arable.
929	·490	Houses, garden, and yards.
930	5·291	Public road.
931	6·101	Arable, &c.
932	2·184	Arable.
933	6·470	Arable.
934	27·485	Arable.
935	7·118	Arable.
936	11·179	Arable.
937	5·148	Arable.
938	2·557	Arable.
939	4·483	Arable.
940	2·865	Arable, &c.
941	3·317	Arable, &c.
942	1·205	Occupation road.
943	5·958	Arable, &c.
944	3·384	Arable, &c.
945	2·767	Arable.
946	7·245	Arable.
947	1·503	Arable.
948	2·864	Arable, &c.
949	·235	Houses, yard, & road.
950	4·363	Arable.
951	17·450	Arable, &c.
952	·361	Houses, yards, garden, and road.
953	4·561	Arable, &c.
954	4·655	Arable, &c.
955	4·161	Arable, &c.
956	·357	Houses, garden, and yards.
957	9·226	Arable, &c.
958	4·863	Arable.
959	6·364	Arable, &c.
960	·345	Houses, gardens, and yards.
961	3·360	Arable.
962	6·174	Arable.
963	4·345	Arable.
964	4·430	Arable.
965	35·943	Arable, &c.
966	4·986	Arable, &c.
967	·148	Houses, garden, and yard.
968	9·421	Arable.
969	7·087	Arable.

No. on Plan.	Area in Acres.	Remarks.
970	2·686	Arable.
971	6·618	Arable.
972	6·693	Arable.
973	1·604	Arable.
974	·245	Houses, yard, garden, and road.
975	6·943	Arable.
976	·323	Houses, yards, garden, and road.
977	8·476	Arable.
978	17·810	Arable.
979	12·313	Wood.
980	23·468	Arable.
981	11·583	Arable, &c.
982	4·467	Arable, &c.
983	6·961	Arable, &c.
984	·090	Pond.
985	1·831	Houses, yards, &c.
986	14·407	Arable, &c.
987	14·728	Arable.
988	14·521	Arable.
989	7·539	Arable.
990	1·987	Houses, garden, and yards.
991	1·166	Arable.
992	17·402	Arable, &c.
993	16·874	Arable.
994	29·546	Arable, &c.
995	39·240	Arable, &c.
996	23·345	Arable, &c.
997	59·098	Arable, heathy pasture, &c.
998	14·020	Arable.
999	1·162	Arable, &c.
1000	1·125	Houses, yards, & road.
1001	6·668	Arable.
1002	10·546	Arable, &c.
1003	5·919	Arable.
1004	6·401	Arable.
1005	3·732	Arable, &c.
1006	5·636	Arable.
1007	·246	Wood.
1008	6·530	Arable.
1009	1·525	Occupation roads.
1010	5·906	Arable.
1011	7·445	Arable.
1012	5·231	Arable.
1013	·250	Arable.
1014	·622	Houses, yards, garden, and road.
1015	1·356	Arable.
1016	3·995	Arable.
1017	6·735	Arable, &c.
1018	125·986	Arable, heathy pasture, &c.
1019	14·455	Arable.
1020	2·946	Wood.
1021	22·416	Arable, &c.
1022	2·140	Houses, yards, gardens, and road.
1023	20·720	Arable.
1024	15·003	Arable, &c.
1025	13·557	Arable.
1026	·903	Houses, yards, garden, and road.
1027	43·643	Arable, &c.
1028	9·135	Arable.
1029	10·744	Arable, &c.
1030	14·009	Arable, &c.
1031	16·100	Arable, &c.
1032	10·780	Arable.
1033	4·940	Arable.
1034	·441	Houses, gardens, and yards.
1035	5·396	Arable.
1036	1·305	Occupation roads.
1037	1·736	Arable.
1038	1·284	Arable.
1039	1·681	Arable.
1040	9·683	Arable.
1041	·289	Houses, garden, and yards.
1042	·880	Arable.
1043	·683	Houses, yards, gardens, and road.
1044	33·416	Arable, &c.
1045	7·968	Arable.
1046	13·626	Arable.
1047	8·410	Arable, &c.
1048	3·814	Arable, &c.
1049	4·100	Arable.
1050	3·583	Arable.
1051	5·082	Arable.
1052	1·379	Arable.
1053	1·596	Arable.
1054	·761	Occupation road.
1055	2·629	Arable.
1056	2·619	Arable.
1057	2·504	Arable.
1058	2·612	Arable.
1059	2·476	Arable.
1060	·743	Arable.
1061	1·956	Arable.
1062	1·024	Arable, &c.

No. on Plan.	Area in Acres.	Remarks.
1063	1·063	Arable, &c.
1064	·357	Arable.
1065	·809	Arable.
1066	·418	Arable.
1067	·314	Arable.
1068	·624	Arable.
1069	·581	Arable.
1070	·312	Arable.
1071	·477	Arable.
1072	·541	Arable.
1073	·627	Arable.
1074	·683	Arable.
1075	2·028	Arable.
1076	1·090	Arable.
1077	1·173	Arable.
1078	·604	Arable.
1079	1·128	Arable.
1080	1·133	Arable.
1081	·565	Arable.
1082	2·400	Arable.
1083	3·074	Arable.
1083a	2·604	Arable.
1084	3·762	Arable.
1084a	7·254	Arable, &c.
1085	2·671	Arable, &c.
1086	6·825	Arable, &c.
1087	1·317	Arable.
1088	1·405	Arable.
1089	2·631	Arable.
1090	2·399	Rough pasture, &c.
1091	2·570	Rough pasture, &c.
1092	·232	Dam.
1093	1·300	Houses, gardens, and yards.
1094	·279	Houses, garden, and yard.
1095	·531	Houses, gardens, and arable.
1096	·499	Arable.
1097	2·422	Arable.
1098	20·934	Arable.
1099	21·610	Arable.
1100	7·720	Arable.
1101	·915	Arable.
1102	2·804	Arable.
1103	2·240	Arable.
1104	4·114	Arable.
1105	6·526	Arable, &c.
1106	·210	House, garden, and yard.
1107	2·774	Arable.
1108	1·988	Occupation road.
1109	·162	Dam.
1110	1·364	Houses, garden, and yards.
1111	18·547	Arable, &c.
1112	21·960	Arable, &c.
1113	16·560	Arable.
1114	6·849	Arable, &c.
1115	3·166	Arable.
1116	·828	Houses, yard, garden, and road.
1117	6·552	Arable.
1118	4·310	Arable, &c.
1119	2·280	Arable.
1120	·469	Rough pasture.
1121	·737	Arable.
1122	20·250	Arable.
1123	10·555	Arable.
1124	9·863	Arable.
1125	·175	Dam.
1126	18·821	Arable, &c.
1127	4·755	Wood.
1128	2·527	Arable, &c.
1129	18·788	Arable, &c.
1130	19·888	Arable.
1131	·093	Dam.
1132	·075	Dam.
1133	2·953	Houses, yards, roads, &c.
1134	·502	Garden.
1135	·115	Dam.
1136	1·763	Occupation road.
1137	·784	Houses, arable, and yards.
1138	1·031	Wood.
1139	5·568	Arable, &c.
1140	·588	Wood.
1141	4·658	Arable.
1142	·785	Rough pasture.
1143	4·775	Arable.
1144	2·470	Arable.
1145	·866	Houses, yards, garden, and road.
1146	·708	Rough pasture, &c.
1147	2·303	Rough pasture.
1148	1·437	Arable.
1149	·788	Houses, yards, garden, &c.
1150	·698	Rough pasture.
1151	·539	Rough pasture, &c.
1152	15·102	Arable, &c.
1153	15·613	Arable.
1154	1·792	Arable.

No. on Plan.	Area in Acres.	Remarks.	No. on Plan.	Area in Acres.	Remarks.
1155	3·170	Arable.	1202	·494	Houses, garden, and arable.
1156	1·085	Arable.			
1157	10·196	Arable.	1203	4·930	Arable.
1158	3·103	Public road.	1204	·414	Wood.
1159	·377	Rough pasture.	1205	1·883	Arable, &c.
1160	1·288	Occupation road.	1206	·937	Rough pasture.
1161	·371	Rough pasture.	1207	7·504	Arable.
1162	·511	Rough pasture.	1208	9·683	Arable.
1163	8·655	Arable.	1208a	·138	Wood.
1164	2·679	Arable.	1209	17·015	Arable.
1165	3·457	Arable.	1210	10·577	Arable.
1166	2·189	Arable.	1210a	1·516	Arable and rough pasture.
1167	6·230	Arable.			
1168	4·118	Arable.	1211	5·204	Arable.
1169	·447	Arable.	1212	13·830	Arable, &c.
1170	1·481	Houses, garden, and yards.	1213	1·715	Wood.
			1214	17·652	Arable, &c.
1171	8·435	Arable.	1215	1·503	Arable, &c.
1172	7·197	Arable, &c.	1216	·135	House, garden, and yard.
1173	·215	Houses, yard, garden, &c.	1217	·217	Wood.
1174	1·994	Occupation road.	1218	3·053	Wood.
1175	11·485	Arable.	1219	12·903	Arable.
1176	9·235	Arable.	1220	14·815	Arable.
1177	2·700	Arable.	1221	·254	Marsh.
1178	2·078	Houses, yards, gardens, &c.	1222	11·040	Arable, &c.
			1223	14·567	Arable.
1179	3·088	Arable, &c.	1224	3·494	Wood.
1180	4·417	Arable, &c.	1225	16·086	Arable.
1181	5·434	Arable, &c.	1226	5·785	Rough pasture.
1182	6·162	Arable, &c.	1227	·170	Wood.
1183	5·840	Arable.	1228	12·653	Arable.
1184	4·268	Arable, &c.	1229	21·212	Arable.
1185	4·525	Arable.	1230	9·483	Arable.
1186	4·455	Arable.	1231	·187	County road.
1187	3·685	Arable.	1232	·211	Strip of wood.
1188	·166	Garden and arable.	1233	1·249	Rough pasture, &c.
1189	4·698	Arable.	1234	2·160	Rough pasture and marsh.
1190	4·512	Arable.			
1191	1·319	Arable, &c.	1235	8·860	Arable & rough pasture.
1192	1·513	Arable, &c.	1236	11·365	Arable, &c.
1193	10·120	Arable, &c.	1237	7·977	Arable, &c.
1194	·700	Arable.	1238	2·222	Arable, &c.
1195	2·684	Arable, &c.	1239	2·830	Houses, yards, gardens, and road.
1196	13·847	Arable, &c.			
1197	23·681	Arable.	1240	23·410	Arable.
1198	·107	Houses and garden.	1241	32·990	Arable, &c.
1199	·118	Houses, garden, and yard.	1242	·923	Quarry, &c.
			1243	17·640	Arable and rough pasture.
1200	9·099	Arable.			
1201	·212	Houses, garden, and yard.	1244	31·635	Arable and rough pasture.

No. on Plan.	Area in Acres.	Remarks.
1245	21·285	Arable, &c.
1246	3·085	Occupation road.
1247	·429	Arable.
1248	·359	House and yards.
1249	10·570	Arable and rough pasture.
1250	2·450	Arable and rough pasture.
1251	8·672	Arable.
1252	2·415	Rough pasture.
1253	7·410	Arable.
1254	8·561	Arable.
1255	6·887	Arable, &c.
1256	18·050	Arable, &c.
1257	4·220	Wood.
1258	24·285	Arable.
1259	21·242	Arable.
1260	17·075	Arable.
1261	10·892	Arable.
1262	17·508	Arable.
1263	1·473	Houses, garden, and yards.
1264	6·480	Arable.
1265	6·800	Arable, &c.
1266	·090	House and garden.
1267	3·693	Public road.
1268	33·540	Arable.
1269	12·725	Arable.
1270	13·572	Arable.
1271	26·849	Arable.
1272	25·007	Arable.
1273	28·625	Arable.
1274	12·310	Arable.
1275	8·481	Arable.
1276	3·422	Arable, school, &c.
1277	14·160	Arable.
1278	·498	Houses, yard, gardens, and road.
1279	3·660	Arable.
1280	·187	Houses and yard.
1281	3·729	Arable.
1282	·455	Houses, yard, & road.
1283	3·898	Arable.
1284	2·558	Arable.
1285	·175	Houses, garden, and yard.
1286	7·910	Arable.
1287	3·353	Arable.
1288	3·521	Arable.
1289	18·674	Arable, rough pasture, &c.
1290	·264	Houses and yard.
1291	6·293	Arable, &c.
1292	6·860	Arable.
1293	4·658	Arable.
1294	6·687	Arable, &c.
1295	4·995	Arable.
1296	9·238	Arable.
1297	·384	Houses, garden, and yards.
1298	5·269	Arable, &c.
1299	·351	Houses and yards.
1300	11·275	Arable.
1301	11·139	Arable.
1302	1·870	Occupation road.
1303	5·776	Arable, &c.
1304	6·887	Arable, &c.
1305	41·466	Arable, heathy pasture, &c.
1306	11·190	Arable, &c.
1307	5·034	Arable.
1308	·470	Houses, yards, & road.
1309	11·057	Arable, &c.
1310	1·662	Houses, garden, and yard.
1311	37·839	Arable.
1312	22·039	Arable, &c.
1313	18·814	Arable, &c.
1314	2·611	Rough pasture.
1315	·354	Houses, gardens, and yards.
1316	13·412	Arable, &c.
1317	·152	House and garden.
1318	·888	Wood.
1319	·214	Wood.
1320	4·651	Arable.
1321	3·728	Arable.
1322	2·566	Arable.
1323	3·173	Heathy pasture.
1324	8·232	Arable, &c.
1325	5·055	Arable.
1326	5·570	Arable.
1327	·264	Houses, yard, & road.
1328	13·251	Arable and rough pasture.
1329	16·392	Arable, &c.
1330	12·391	Arable.
1331	2·164	Occupation road.
1332	10·628	Arable.
1333	5·000	Arable.
1334	9·864	Heathy pasture.
1335	7·688	Arable.
1336	15·555	Arable.
1337	1·874	Arable.

No. on Plan.	Area in Acres.	Remarks.
1338	8·470	Arable, &c.
1339	·568	Houses, yard, garden, and arable, &c.
1340	15·222	Arable.
1341	6·540	Arable, &c.
1342	3·193	Arable.
1343	11·917	Arable.
1344	6·264	Arable.
1345	·454	Houses, yards, road, and arable.
1346	1·713	Arable.
1347	10·727	Arable.
1348	·549	Houses, yards, & road.
1349	24·653	Arable, &c.
1350	2·212	Occupation road, &c.
1351	·795	Arable, houses, garden, &c.
1352	3·031	Arable.
1353	4·626	Arable.
1354	3·092	Arable.
1355	3·080	Arable.
1356	1·471	Occupation road.
1357	2·313	Arable.
1358	·864	Houses, yards, dam, &c.
1359	4·963	Arable.
1360	2·633	Arable.
1361	1·202	Arable.
1362	7·176	Arable.
1363	·300	Houses, garden, and yard.
1364	7·684	Arable, &c.
1365	8·045	Arable.
1366	20·452	Arable, &c.
1367	4·106	Arable.
1368	6·566	Arable.
1369	4·701	Arable.
1370	3·628	Occupation road.
1371	4·706	Arable.
1372	13·168	Arable, &c.
1373	·165	Dam.
1374	1·510	Houses, yards, garden, and road.
1375	10·214	Arable.
1376	20·377	Arable.
1377	1·447	Arable.
1378	16·815	Arable, &c.
1379	15·928	Arable.
1380	2·061	Arable.
1381	13·964	Arable.
1382	2·068	Arable, &c.
1383	9·492	Arable, &c.
1384	2·159	Pasture.
1385	3·305	Arable, &c.
1386	16·323	Arable.
1387	11·008	Arable.
1388	1·251	Arable.
1389	4·020	Arable.
1390	15·896	Arable, &c.
1391	5·734	Arable, &c.
1392	9·537	Arable.
1393	·984	Houses, yards, garden, and road.
1394	5·141	Arable, &c.
1395	5·578	Arable.
1396	6·090	Arable.
1397	7·616	Arable.
1398	10·071	Arable.
1399	8·900	Arable.
1400	13·683	Arable.
1401	15·949	Arable.
1402	18·278	Arable.
1403	15·692	Arable.
1404	·495	Stackyard.
1405	·475	Houses, garden, and yards.
1406	11·123	Arable, house, and garden.
1407	10·018	Arable.
1408	11·028	Arable.
1409	·988	Houses, yards, garden, and dam.
1410	5·792	Occupation road.
1411	12·734	Arable.
1412	8·985	Arable.
1413	8·676	Arable.
1414	5·673	Arable.
1415	18·234	Arable.
1416	·970	Occupation road.
1417	7·710	Arable.
1418	8·361	Arable.
1419	8·583	Arable.
1420	6·677	Arable.
1421	·362	Arable.
1422	14·789	Arable.
1423	1·807	Arable.
1424	4·758	Arable.
1425	·439	Arable, dam, house, &c.
1426	·348	Houses, garden, and yard.
1427	2·757	Arable, &c.
1428	5·623	Arable.
1429	14·652	Arable.

No. on Plan.	Area in Acres.	Remarks.	No. on Plan.	Area in Acres.	Remarks.
1430	27·722	Arable, &c.	1478	9·073	Arable.
1431	14·507	Arable.	1479	16·993	Arable.
1432	20·820	Arable, &c.	1480	·978	Arable.
1433	22·232	Arable, &c.	1481	·928	House, yards, gardens, and dam.
1434	21·183	Arable.			
1435	1·984	Arable.	1482	16·892	Arable.
1436	·341	Houses and yards.	1483	16·534	Arable.
1437	8·619	Arable, &c.	1484	1·945	Houses, gardens, and yards.
1438	11·778	Arable.			
1439	·824	Houses, garden, and yards.	1485	·124	Dam.
			1486	23·686	Arable.
1440	·385	Arable and dam.	1487	17·177	Arable.
1441	4·390	Arable, &c.	1488	23·131	Arable.
1442	8·605	Arable.	1489	10·522	Arable.
1443	5·567	Arable.	1490	·953	Houses, yard, garden, road, &c.
1444	14·966	Arable, &c.			
1445	62·639	Arable, heathy pasture, &c.	1491	·115	House, garden, and yard.
1446	1·489	Arable.	1492	3·447	Arable.
1447	·178	House, garden, and yard.	1493	29·110	Arable.
			1494	18·510	Arable.
1448	·425	Rough pasture.	1495	12·787	Arable.
1449	6·897	Arable.	1496	17·578	Arable.
1450	3·327	Arable.	1497	7·286	Public road.
1451	3·629	Arable, &c.	1498	27·643	Arable.
1452	3·520	Arable.	1499	1·155	Wood.
1453	·540	Wood, &c.	1500	·105	House and yard.
1454	2·659	Arable.	1501	9·789	Arable, &c.
1455	3·097	Arable.	1502	12·910	Arable.
1456	4·053	Arable.	1503	25·856	Arable.
1457	3·509	Arable, &c.	1504	11·005	Arable, house, and garden.
1458	2·831	Arable.			
1459	5·505	Arable.	1505	7·279	Arable.
1460	20·402	Arable.	1506	6·391	Arable.
1461	19·321	Wood, &c.	1507	3·220	Occupation road.
1462	28·216	Arable, &c.	1508	·100	Wood.
1463	17·940	Arable, &c.	1509	6·963	Arable.
1464	27·891	Arable.	1510	4·404	Arable, &c.
1465	1·714	Houses, garden, and yards.	1511	1·250	Arable.
			1512	6·988	Arable.
1466	12·124	Arable, &c.	1513	5·938	Arable.
1467	6·457	Arable.	1514	2·514	Wood.
1468	4·128	Occupation road.	1515	6·994	Arable.
1469	2·956	Arable.	1516	1·062	Houses, yards, &c.
1470	6·525	Arable.	1517	1·350	Wood.
1471	·128	House and garden.	1518	3·896	Arable.
1472	2·648	Arable.	1519	4·693	Wood.
1473	5·824	Arable, &c.	1520	9·333	Arable.
1474	2·642	Arable, &c.	1521	7·218	Arable.
1475	1·569	Arable.	1522	12·925	Arable, &c.
1476	1·202	Arable.	1523	1·031	Houses, yards, gardens, and road.
1477	4·371	Arable.			

No. on Plan.	Area in Acres.	Remarks.
1524	8·320	Arable.
1525	9·250	Arable.
1526	17·764	Wood, &c.
1527	8·793	Arable, &c.
1528	9·857	Arable, &e.
1529	·849	Wood, &c.
1530	·228	Wood.
1531	·354	Wood.
1532	·993	Wood.
1533	7·414	Arable, &c.
1534	6·879	Arable.
1535	2·230	Dam.
1536	12·874	Arable, &c.
1537	6·766	Arable.
1538	1·866	Houses, yards, garden, and roads.
1539	3·502	Arable, &e.
1540	8·342	Arable, &c.
1541	·629	Wood, &c.
1542	·589	Nursery.
1543	11·913	Arable.
1544	2·249	Houses, yards, gardens, &c.
1545	7·204	Arable.
1546	6·514	Arable.
1547	3·250	Arable, &c.
1548	4·816	Arable.
1549	·371	Houses, yards, & road.
1550	4·280	Arable.
1551	·367	Houses, garden, and yards.
1552	·321	Houses and yards.
1553	12·410	Arable.
1554	8 857	Arable, &c.
1555	12·548	Arable.
1556	3·417	Arable.
1557	1·791	Arable.
1558	6·740	Arable.
1559	·155	Wood.
1560	4·444	Arable.
1561	3·239	Arable.
1562	1·849	Arable.
1563	8·113	Whins, rough pasture, &c.
1564	14·670	Arable.
1565	7·652	Whins, rough pasture, marsh, &c.
1566	·314	Dam.
1567	1·254	Arable.
1568	1·661	Arable.
1569	5·736	Arable, &c.
1570	1·202	Arable, &c.
1571	1·427	Arable, &c.
1572	·326	Arable.
1573	5·871	Arable.
1574	7·194	Arable.
1575	·222	Dam.
1576	1·397	Arable.
1577	1·805	Arable.
1578	1·317	Arable, &c.
1579	1·649	Arable, &c.
1580	3·944	Arable.
1581	·469	Road.
1582	4·629	Arable.
1583	1·721	Arable.
1584	4·976	Arable.
1585	5·550	Arable.
1586	4·819	Arable.
1587	12·406	Arable.
1588	13·089	Arable, &c.
1589	4·850	Arable.
1590	5·117	Arable.
1591	·125	Wood.
1592	6·777	Arable.
1593	1·923	Arable.
1594	1·883	Wood, &c.
1595	·980	Houses, garden, and yards.
1596	2·077	Arable.
1597	1·239	Road, house, &c.
1598	·366	House and garden.
1599	8·586	Arable, &c.
1600	8·978	Wood.
1601	20·426	Arable.
1602	5·329	Arable.
1603	11·649	Arable.
1604	5·317	Wood.
1605	2·463	Arable.
1606	7·008	Arable.
1607	13·095	Arable.
1608	18·273	Arable.
1609	·878	Houses, yards, garden, and roads.
1610	15·089	Arable.
1611	12·771	Arable, &c.
1612	17·243	Arable.
1613	·481	Houses, yards, garden, and road.
1614	·504	Houses, garden, and yards.
1615	10·072	Arable.
1616	15·460	Arable, &c.
1617	1·959	Houses, garden, and yards.

No. on Plan.	Area in Acres.	Remarks.
1618	·182	Pond.
1619	23·368	Arable.
1620	14·279	Arable, &c.
1621	20·060	Arable.
1622	12·350	Arable, &c.
1623	12·402	Arable.
1624	11·968	Arable.
1625	18·076	Arable, &c.
1626	18·005	Arable.
1627	17·057	Arable.
1628	6·111	Public road.
1629	39·026	Arable.
1630	22·753	Arable, &c.
1631	2·596	Wood.
1632	9·564	Arable.
1633	·863	Wood.
1634	24·885	Arable, &c.
1635	1·880	Occupation road.
1636	·145	Sandpit.
1637	27·801	Arable.
1638	16·511	Arable.
1639	3·671	Wood.
1640	2·431	Wood.
1641	5·186	Houses, yards, gardens, wood, &c.
1642	30·018	Arable.
1643	4·470	Arable.
1644	11·261	Arable.
1645	·110	House and garden.
1646	7·588	Arable.
1647	1·211	Houses, gardens, and yards.
1648	4·394	Arable.
1649	2·641	Arable.
1650	4·153	Arable.
1651	1·112	Houses, gardens, and yards.
1652	2·184	Arable.
1653	13·592	Arable.
1654	1·125	Road.
1655	11·201	Arable.
1656	·128	Wood.
1657	4·526	Arable.
1658	10·433	Arable.
1659	16·011	Arable.
1660	28·966	Arable, &c.
1661	·247	House and garden.
1662	12·465	Arable.
1663	3·834	Houses, yards, garden, roads, &c.
1664	8·322	Wood, ornamental pasture, &c.
1665	·140	Wood.
1666	30·009	Arable.
1667	27·110	Arable, &c.
1668	17·042	Arable, &c.
1669	6·135	Arable, &c.
1670	20·313	Arable.
1671	1·326	Houses, garden, and yards.
1672	18·674	Arable.
1673	18·192	Arable, &c.
1674	18·803	Arable.
1675	16·162	Arable.
1676	17·960	Arable, &c.
1677	10·950	Arable.
1678	14·475	Arable, &c.
1679	21·502	Arable, &c.
1680	21·210	Arable.
1681	2·497	Public road.
1682	20·553	Arable.
1683	1·492	Arable.
1684	1·336	Houses, garden, and ornamental ground.
1685	8·145	Arable, &c.
1686	6·154	Arable.
1687	·382	Houses and gardens.
1688	·889	Arable.
1689	1·453	Arable and house.
1690	·843	Houses, garden, and yards.
1691	15·269	Arable, &c.
1692	1·009	Arable.
1693	·365	Houses, garden, and yard.
1694	·317	Dam.
1695	1·859	Houses, yards, roads, &c.
1696	1·326	Arable, &c.
1697	6·220	Arable.
1698	·535	House, garden, road, &c.
1699	4·491	Arable.
1700	·298	House and garden.
1701	6·367	Arable.
1702	10·240	Arable.
1703	·810	Dam.
1704	·404	Rough pasture and garden.
1705	4·415	Arable, &c.
1706	26·487	Arable, &c.
1707	·234	Quarry.
1708	·306	Stream.
1709	2·091	Arable.

No. on Plan.	Area in Acres.	Remarks.	No. on Plan.	Area in Acres.	Remarks.
1710	·633	Arable.	1758	·122	Dam.
1711	·158	House and garden.	1759	·933	Houses, yards, garden, and road.
1712	16·902	Arable.			
1713	·548	Houses and yards.	1760	9·403	Arable.
1714	30·594	Arable.	1761	2·144	Wood.
1715	8·146	Arable, &c.	1762	3·269	Arable.
1716	20·383	Arable, &c.	1763	·151	Houses and yard.
1717	19·373	Arable.	1764	6·143	Arable.
1718	24·940	Arable.	1765	·186	Houses, garden, and yard.
1719	21·211	Arable.			
1720	30·568	Arable.	1766	4·075	Arable.
1721	·583	Quarry.	1767	13·023	Arable.
1722	51·478	Arable, &c.	1768	2·643	Arable.
1723	·168	Wood, &c.	1769	2·554	Heathy pasture.
1724	37·483	Arable, &c.	1770	4·445	Heathy pasture.
1725	18·383	Arable, &c.	1771	·203	Houses, garden, and yard.
1726	·416	Rough pasture.			
1727	15·525	Arable.	1772	12·398	Arable, &c.
1728	1·437	Arable.	1773	·167	Houses and yard.
1729	3·409	Houses, yards, garden, road, &c.	1774	10·321	Arable.
			1775	8·703	Arable.
1730	18·739	Arable.	1776	·236	Houses, garden, and yards.
1731	32·728	Arable, &c.			
1732	1·421	Wood.	1777	13·917	Arable.
1733	·227	House, garden, and yard.	1778	21·610	Arable.
			1779	13·639	Arable.
1734	·606	Wood.	1780	1·346	Rough pasture, &c.
1735	2·141	Public road.	1781	·966	Rough pasture, &c.
1736	21·181	Arable.	1782	7·371	Arable.
1737	17·068	Arable.	1783	·616	Houses, yards, and road.
1738	15·172	Arable.			
1739	6·562	Arable.	1784	9·310	Arable.
1740	17·456	Arable, &c.	1785	9·345	Arable.
1741	·516	Houses, garden, and yards.	1786	6·703	Arable.
			1787	2·265	Occupation road.
1742	·321	Houses, garden, and yards.	1788	7·426	Arable.
			1789	42·600	Arable.
1743	3·590	Wood.	1790	1·026	Wood.
1744	14·284	Arable.	1791	·618	Houses, garden, and yards.
1745	·985	Avenue.			
1746	5·327	Public road.	1792	·867	Arable.
1747	·223	Quarry.	1793	·341	Houses and yards.
1748	24·811	Arable, &c.	1794	35·865	Arable, &c.
1749	13·272	Arable.	1795	7·148	Railway.
1750	23·018	Arable, &c.	1796	1·861	Wood.
1751	·379	Road.	1797	1·036	Wood.
1752	1·461	Wood.	1798	7·277	Arable, &c.
1753	2·616	Arable.	1799	·281	Wood.
1754	9·915	Arable, &c.	1800	2·232	Arable, &c.
1755	13·592	Arable, &c.	1801	7·575	Arable.
1756	13·208	Arable.	1802	2·342	Rough pasture, &c.
1757	13·016	Arable.	1803	·758	Rough pasture, &c.

No. on Plan.	Area in Acres	Remarks.	No. on Plan.	Area in Acres.	Remarks.
1804	19·086	Arable, &c.	1847	1·254	Arable.
1805	11·006	Arable.	1848	1·842	Arable, &c.
1806	17·774	Arable.	1849	1·502	Arable.
1807	17·416	Arable, &c.	1850	5·584	Arable.
1808	·994	Arable.	1851	8·206	Arable.
1809	1·589	Houses, garden, and yards.	1852	6·488	Arable, &c.
			1853	1·764	Arable.
1810	24·888	Arable, &c.	1854	·100	Garden.
1811	·914	Arable.	1855	·395	Houses and yards.
1812	·360	House, garden, and arable.	1856	11·410	Arable.
			1857	3·805	Arable.
1813	15·785	Arable, &c.	1858	·520	Arable, houses, and garden.
1814	·331	Houses and yards.			
1815	·879	Rough pasture and quarry.	1859	3·141	Arable, &c.
			1860	4·854	Arable.
1816	·837	Arable.	1861	15·207	Arable.
1817	7·280	Arable, &c.	1862	15·229	Arable.
1818	18·954	Arable, &c.	1863	6·739	Arable, &c.
1819	·247	Rough pasture.	1864	6·787	Arable, &c.
1820	·759	Rough pasture and quarry.	1865	21·278	Arable, &c.
			1866	24·830	Arable, &c.
1821	·212	Houses, garden, and yard.	1867	5·731	Arable.
			1868	11·040	Arable.
1822	2·378	Arable, &c.	1869	·255	Houses, garden, and yard.
1823	5·017	Arable.			
1824	·389	Houses, yard, garden, and road.	1870	59·333	Arable, &c.
			1871	7·802	Arable, houses, &c.
1825	1·915	Arable.	1872	12·310	Arable, house, &c.
1826	8·658	Arable.	1873	·265	House, garden, yard, and arable.
1827	3·226	Arable.			
1828	3·740	Arable, &c.	1874	3·528	Occupation road.
1829	2·368	Arable.	1875	·222	Houses, garden, and yard.
1830	5·506	Arable, &c.			
1831	2·031	Arable, &c.	1876	6·994	Arable.
1832	3·775	Arable.	1877	·223	House, garden, & yard.
1833	4·753	Arable.	1878	7·342	Arable, &c.
1834	4·409	Arable, &c.	1879	·178	House and yards.
1835	·155	Houses, garden, and yard.	1880	11·262	Arable, &c.
			1881	1·292	Houses, garden, and yards.
1836	·855	Arable.			
1837	665	Arable, &c.	1882	16·903	Public road.
1838	2·467	Occupation road.	1883	·205	Rough pasture, &c.
1839	10·975	Arable.	1884	48·903	Arable, &c.
1840	1·084	Houses, garden, and yards.	1885	70·314	Heathy pasture, &c.
			1886	10·872	Arable.
1841	12·446	Arable.	1887	9·533	Arable.
1842	5·030	Arable.	1888	6·640	Arable.
1843	6·203	Arable.	1889	·164	House, garden, &c.
1844	·503	Rough pasture.	1890	9·388	Arable, &c.
1845	·413	Houses and yards.	1891	1·309	Arable, &c.
1846	·165	Arable.	1892	·285	House, yards, garden, and road.
1846a	·630	Arable.			

No. on Plan.	Area in Acres.	Remarks.
1893	15·168	Arable.
1894	·725	Houses, garden, and yards.
1895	2·355	Arable.
1896	·159	Houses, garden, and yard.
1897	5·091	Arable.
1898	2·645	Arable.
1899	5·987	Arable.
1900	1·107	Houses, garden, and yards.
1901	24·158	Arable.
1902	10·241	Arable.
1903	4·349	Arable, &c.
1904	·248	House, garden, yard, and road.
1905	9·905	Arable.
1906	1·419	Occupation road.
1907	·315	Houses, yard, garden, and road.
1908	13·510	Arable.
1909	9·568	Arable, &c.
1910	·370	Houses, garden, and yard.
1911	5·621	Arable, &c.
1912	5·981	Arable.
1913	5·523	Arable.
1914	5·653	Arable.
1915	7·709	Arable.
1916	2·595	Occupation road.
1917	8·364	Arable, &c.
1918	5·796	Arable.
1919	2·708	Arable, &c.
1920	9·367	Arable.
1921	5·415	Arable.
1922	15·703	Arable.
1923	15·986	Arable.
1924	6·256	Arable.
1925	22·395	Arable.
1926	10·396	Arable.
1927	1·194	Houses, yards, garden, and road.
1928	8·606	Arable.
1929	9·211	Arable, &c.
1930	·345	Houses, gardens, and yard.
1931	·135	Houses and garden.
1932	13·854	Arable, &c.
1933	8·782	Arable, &c.
1934	2·943	Arable.
1935	4·222	Arable.
1936	8·113	Arable.
1937	16·368	Arable.
1938	·837	Occupation road.
1939	1·704	Houses, yards, gardens, and road.
1940	10·413	Arable.
1941	8·414	Arable.
1942	9·501	Arable.
1943	9·673	Arable.
1944	7·577	Arable.
1945	10·691	Arable.
1946	·564	Houses, garden, and yards.
1947	1·582	Occupation road.
1948	12·777	Arable.
1949	8·151	Arable.
1950	1·950	Arable.
1951	8·070	Arable.
1952	12·478	Arable.
1953	·742	Arable and house.
1954	·649	Arable, house, and garden.
1955	16·620	Arable, &c.
1956	·919	Houses, yards, garden, and arable.
1957	·118	Houses, garden, and yard.
1958	6·378	Arable, &c.
1959	·120	House, garden, and yard.
1960	4·951	Arable, &c.
1961	·955	Houses, garden, and yards.
1962	8·363	Arable, house, and garden.
1963	11·559	Arable.
1964	18·320	Arable.
1965	4·987	Arable, &c.
1966	·096	Dam.
1967	11·064	Arable, &c.
1968	·704	Marsh.
1969	·470	Wood.
1970	·355	Wood.
1971	·256	Wood.
1972	25·163	Arable, &c.
1973	3·717	Public road.
1974	·687	Wood.
1975	·262	House, garden, and yard.
1976	·387	Wood.
1977	13·960	Arable.
1978	7·322	Arable, &c.
1979	8·174	Arable.

No. on Plan.	Area in Acres.	Remarks.	No. on Plan.	Area in Acres.	Remarks.
1980	25·090	Arable.	2027	·839	Houses, garden, and yards.
1981	1·436	Occupation road.			
1982	25·578	Arable, &c.	2028	1·213	Occupation road.
1983	·192	House and garden.	2029	·211	House, garden, and arable.
1984	19·987	Arable.			
1985	12·759	Arable.	2030	4·831	Arable, &c.
1986	8·675	Arable.	2031	2·270	Arable.
1987	·100	Dam.	2032	·265	House and garden.
1988	7·568	Arable.	2033	·365	Houses and yards.
1989	1·473	Houses, yards, &c.	2034	29·285	Arable, &c.
1990	7·842	Arable.	2035	5·825	Arable.
1991	·315	Houses and gardens.	2036	7·160	Arable.
1992	1·121	Arable.	2036a	6·922	Arable.
1993	5·136	Arable.	2037	4·504	Arable, &c.
1994	·840	Houses, yards, garden, and road.	2038	6·448	Arable.
			2039	5·092	Arable, &c.
1995	2·463	Arable.	2040	19·737	Arable.
1996	3·930	Arable.	2041	9·610	Arable, &c.
1997	2·719	Arable.	2042	·754	Garden.
1998	2·446	Arable.	2043	1·373	Ornamental pasture, &c.
1999	4·870	Arable.			
2000	3·250	Arable.	2044	·667	Occupation road.
2001	4·674	Arable.	2045	1·653	Houses, yards, road, and wood.
2002	·320	Houses, gardens, and yards.	2046	·150	Dam.
2003	10·768	Arable.	2047	21·752	Arable, &c.
2004	5·781	Arable.	2048	·296	Wood, house, and garden.
2005	·228	Houses, garden, and yard.	2049	10·521	Arable.
2006	·762	Houses and yards.	2050	3·831	Arable.
2007	9·324	Arable.	2051	68·990	Wood.
2008	4·652	Arable.	2052	10·530	Arable.
2009	1·027	Arable.	2053	49·258	Arable, &c.
2010	13·518	Arable.	2054	·449	Houses, garden, and yards.
2011	·341	House and garden.			
2012	9·260	Garden.	2055	13·676	Arable.
2013	11·898	Arable.	2056	1·315	Houses, yards, garden, and road.
2014	11·524	Arable.			
2015	·682	Houses, yards, garden, and road.	2057	13·329	Arable.
			2058	·122	House and garden.
2016	25·007	Arable.	2059	13·563	Arable.
2017	4·154	Arable.	2060	25·426	Arable, &c.
2018	6·995	Arable, &c.	2061	12·448	Arable, &c.
2019	8·310	Arable, &c.	2062	7·012	Arable.
2020	5·863	Arable.	2063	·699	Occupation road.
2021	·532	Houses and yards.	2064	21·116	Arable.
2022	9·620	Arable.	2065	11·951	Public road.
2023	5·937	Arable.	2066	11·934	Arable, &c.
2024	3·275	Arable.	2067	2·809	Houses, yards, garden, road, &c.
2025	3·190	Arable, &c.			
2026	·592	Arable, houses, and garden.	2068	·549	Arable, houses, and garden.

No. on Plan.	Area in Acres.	Remarks.	No. on Plan.	Area in Acres.	Remarks.
2069	·143	House, garden, &c.	2116	·392	Houses, garden, and yards.
2070	6·983	Arable, &c.			
2071	3·053	Arable.	2117	1·164	Rough pasture.
2072	3·642	Arable.	2118	3·869	Arable, &c.
2073	3·553	Houses, yards, garden, wood, road, &c.	2119	4·933	Arable.
			2120	9·576	Arable.
2074	·221	Dam.	2121	1·369	Arable.
2075	12·722	Arable.	2122	3·258	Arable.
2076	7·948	Arable, rough pasture, and whins.	2123	2·394	Arable.
			2124	·585	Houses, yards, garden, and road.
2077	19·232	Arable.			
2078	·714	Whins and quarry.	2125	10·261	Arable, &c.
2079	11·866	Arable.	2126	18·390	Arable.
2080	4·756	Arable, &c.	2127	·858	Houses, yards, & road.
2081	4·295	Arable.	2128	8·677	Arable.
2082	2·509	Arable.	2129	9·129	Arable.
2083	9·451	Arable.	2130	6·623	Arable, &c.
2084	·524	Rough pasture, &c.	2131	·769	Houses, yards, & road.
2085	19·636	Arable.	2132	1·280	Occupation road.
2086	16·038	Arable.	2133	2·638	Arable.
2087	27·560	Arable.	2134	15·403	Arable.
2088	·366	Quarry, &c.	2135	·384	Rough pasture.
2089	14·096	Arable.	2136	8·294	Arable.
2090	12·837	Arable.	2137	7·775	Arable, &c.
2091	15·986	Arable.	2138	9·377	Arable.
2092	12·745	Arable.	2139	3·875	Arable.
2093	23·749	Arable.	3140	5·809	Arable.
2094	28·479	Arable.	2141	9·870	Arable.
2095	17·512	Arable.	2142	6·456	Arable, &c.
2096	9·688	Arable.	2143	26·589	Arable, &c.
2097	11·379	Arable.	2144	33·775	Arable, &c.
2098	15·758	Arable.	2145	18·215	Arable.
2099	15·524	Arable.	2146	21·249	Arable.
2100	21·109	Arable and rough pasture.	2147	1·572	Houses, yards, garden, &c.
2101	1·033	Occupation road.	2148	24·385	Arable.
2102	·260	House and garden.	2149	11·353	Arable.
2103	13·370	Arable.	2150	4·189	Public road.
2104	4·606	Arable.	2151	8·318	Arable.
2105	·786	Houses, yards, &c.	2152	9·731	Arable.
2106	1·469	Houses, yards, garden, &c.	2153	1·282	Wood & rough pasture.
			2154	1·425	Dam.
2107	10·301	Arable.	2155	8·833	Arable.
2108	12·081	Arable.	2156	1·756	Public road.
2109	4·983	Arable.	2157	20·884	Arable.
2110	7·794	Arable.	2158	·544	Rough pasture.
2111	4·668	Arable.	2159	24·656	Arable, &c.
2112	·314	Old quarry, &c.	2160	5·177	Arable.
2113	·262	Houses, garden, and yard.	2161	3·976	Arable.
			2162	·606	Rough pasture.
2114	9·717	Arable, &c.	2163	2·544	Rough pasture.
2115	5·610	Arable, &c.	2164	7·764	Arable.

No. on Plan.	Area in Acres.	Remarks.	No. on Plan.	Area in Acres.	Remarks.
2165	1·169	Houses, yard, garden, wood, &c.	2207	10·074	Arable.
			2208	4·164	Wood.
2166	2·194	Arable.	2209	4·432	Wood.
2167	·801	Houses, gardens, and yard.	2210	10·327	Arable.
			2211	5·691	Wood.
2168	3·279	Arable.	2212	8·100	Arable.
2169	6·243	Arable.	2213	16·470	Arable.
2170	5·299	Arable.	2214	·943	Wood.
2170a	·170	Houses, garden, and yards.	2215	·744	Occupation road.
			2216	7·519	Arable.
2171	16·690	Arable.	2217	12·064	Arable.
2172	15·902	Arable.	2218	·949	Wood.
2173	·831	Church, yard, and road.	2219	12·134	Arable.
2174	4·646	Arable.	2220	13·523	Arable.
2175	2·696	Arable.	2221	1·729	Occupation road.
2176	·148	Houses and yard.	2222	12·768	Arable.
2177	·330	Houses, garden, and yard.	2223	·351	Arable, garden, and house.
2178	7·555	Arable.	2224	2·281	Garden.
2179	·906	Rough pasture, &c.	2225	·125	Kinmundy House.
2180	·271	Wood.	2226	·329	Garden.
2181	3·764	Wood.	2227	18·057	Wood, ornamental pasture, &c.
2182	10·280	Arable.			
2183	15·442	Arable.	2228	4·547	Arable.
2184	·219	House and garden.	2229	4·120	Wood.
2185	5·979	Arable, &c.	2230	2·052	Occupation road.
2186	16·658	Arable, &c.	2231	2·644	Houses, yards, &c.
2187	4·366	Arable, &c.	2232	19·066	Arable.
2188	·441	Houses, garden, and yards.	2233	9·541	Arable.
			2234	2·208	Wood.
2189	12·386	Arable.	2235	12·147	Arable.
2190	11·709	Arable.	2236	17·950	Arable.
2191	1·346	Houses, yards, garden, and road.	2237	·578	Arable, house, and garden.
2192	10·193	Arable, &c.	2238	13·622	Arable.
2193	12·776	Arable.	2239	12·797	Arable.
2194	1·509	Arable.	2240	7·465	Arable.
2195	3·473	Arable.	2241	13·106	Arable.
2196	·383	Houses, garden, and yard.	2242	5·609	Arable.
			2243	·182	Wood.
2197	5·576	Arable, houses, &c.	2244	13·272	Arable.
2198	9·070	Arable, &c.	2245	·234	Wood.
2199	3·320	Arable.	2246	9·789	Arable, &c.
2200	·241	Houses, yard, & road.	2247	12·032	Arable.
2201	6·332	Arable.	2248	17·913	Arable.
2202	14·432	Arable, &c.	2249	13·811	Arable.
2203	·276	Houses, gardens, and yard.	2250	9·671	Arable.
			2251	·498	Quarry.
2204	·240	Houses and gardens.	2252	·782	Wood.
2205	·202	Houses, arable, and yard.	2253	13·805	Arable.
			2254	23·076	Arable.
2206	11·775	Arable.	2255	·100	Wood.

No. on Plan.	Area in Acres.	Remarks.
2256	26·461	Arable.
2257	1·387	Wood.
2258	10·616	Arable.
2259	·411	Houses, garden, and yards.
2260	12·101	Arable, &c.
2261	5·000	Wood.
2262	·107	Wood.
2263	11·979	Arable.
2264	12·832	Arable, &c.
2265	·133	Wood.
2266	13·325	Arable, &c.
2267	19·280	Arable, &c.
2268	17·964	Arable.
2269	4·144	Arable.
2270	·272	Houses, yards, & road.
2271	17·017	Arable.
2272	18·429	Arable.
2273	14·205	Arable.
2274	1·761	Old turnpike road.
2275	19·373	Arable.
2276	6·296	Arable.
2277	·160	Dam and pond.
2278	·959	Arable.
2279	1·820	Houses, yards, and roads.
2280	11·618	Arable.
2281	·124	Garden.
2282	2·347	Arable, &c.
2283	·124	Garden.
2284	·270	Houses, garden, and yards.
2285	·644	Houses, garden, and yards.
2286	·438	Garden.
2287	9·691	Arable.
2288	2·980	Arable.
2289	10·922	Arable, &c.
2290	·207	Houses, garden, and yards.
2291	·983	Arable.
2292	·588	Garden, yard, road, &c.
2293	18·940	Arable.
2294	5·806	Arable.
2295	15·107	Arable.
2296	7·585	Arable.
2297	7·438	Arable, &c.
2298	9·037	Arable.
2299	4·810	Arable.
2300	·109	Houses, garden, and yards.
2301	13·247	Arable, &c.
2302	5·895	Arable, &c.
2303	·780	Houses, yard, garden, and road.
2304	15·813	Arable.
2305	5·423	Arable, houses, &c.
2306	9·374	Arable.
2307	8·856	Arable.
2308	1·844	Houses, yards, gardens, and road.
2309	15·840	Arable.
2310	20·148	Arable.
2311	·443	Whins.
2312	·205	Whins.
2313	5·520	Whins, heathy pasture, &c.
2314	17·580	Arable, &c.
2315	4·892	Arable.
2316	15·246	Arable, &c.
2317	·231	Old quarry.
2318	·852	Whins, &c.
2319	·115	House and garden.
2320	5·966	Arable, &c.
2321	3·868	Arable, &c.
2322	2·510	Arable, &c.
2323	·717	Railway.
2324	4·373	Arable.
2325	3·950	Arable.
2326	·643	Houses, yards, garden, and road.
2327	4·630	Whins, heathy pasture, &c.
2328	5·373	Arable, &c.
2329	5·063	Arable, &c.
2330	·175	House, garden, and yard.
2331	34·251	Arable.
2332	9·115	Arable.
2333	·119	Dam.
2334	2·097	Houses, yards, gardens, &c.
2335	6·625	Public road.
2336	·221	Dam.
2337	25·916	Arable.
2338	34·226	Arable, &c.
2339	14·405	Arable.
2340	19·254	Arable.
2341	14·697	Arable.
2342	21·475	Arable, &c.
2343	·271	Arable and house.
2344	34·002	Arable, &c.
2345	17·349	Arable, &c.
2346	16·108	Arable.

No. on Plan.	Area in Acres.	Remarks.
2347	13·477	Arable.
2348	2·765	Arable.
2349	·122	Houses, garden, and yard.
2350	·259	Stackyard, &c.
2351	·346	Houses and yards.
2352	25·407	Arable.
2353	9·465	Arable.
2354	9·317	Arable.
2355	·553	Houses, yards, garden, and dam.
2356	6·669	Arable.
2357	10·393	Arable.
2358	7·688	Arable.
2359	13·680	Arable.
2359a	·333	House, garden, yard, and road.
2360	5·169	Arable, &c.
2361	22·810	Arable.
2362	1·107	Houses, yards, gardens, and road.
2363	·991	Arable.
2364	4·912	Arable.
2365	8·054	Arable.
2366	·339	House, arable, and yard.
2367	·289	Houses, garden, and yards.
2368	7·255	Arable, &c.
2369	6·500	Public road.
2370	·386	Houses, garden, and yards.
2371	7·109	Arable.
2372	9·049	Arable, &c.
2373	·182	Houses and yards.
2374	8·635	Arable, moss, &c.
2375	5·336	Arable, &c.
2376	·197	Houses, garden, and yards.
2377	1·193	Occupation road.
2378	6·608	Arable and moss.
2379	6·243	Arable.
2380	·298	Houses, garden, and yards.
2381	4·609	Arable and moss.
2382	·397	Houses, gardens, and yards.
2383	2·968	Arable, house, garden, &c.
2384	6·780	Moss, &c.
2385	4·682	Arable.
2386	93·744	Moss, &c.
2387	5·703	Arable.
2388	·313	Dam.
2389	2·066	Occupation road.
2390	1·147	Houses, yards, garden, and wood.
2391	17·457	Arable, &c.
2392	16·431	Arable.
2393	1·011	Arable.
2394	·147	House and garden.
2395	2·785	Moss.
2396	21·464	Arable.
2397	·529	Quarry, &c.
2398	13·803	Arable.
2399	14·148	Arable.
2400	16·409	Arable.
2401	23·330	Arable.
2402	18·844	Arable.
2403	9·071	Arable and moss.
2404	·176	House, garden, and yards.
2405	3·391	Moss.
2406	12·826	Arable, &c.
2407	34·979	Arable.
2408	·448	Houses, yard, garden, and road.
2409	55·727	Moss, arable, &c.
2410	2·413	Wood.
2411	1·225	Houses and yards.
2412	1·387	Wood.
2413	1·207	Wood, &c.
2414	1·282	Wood, &c.
2415	2·633	Public road.
2416	13·292	Arable.
2417	11·282	Arable.
2418	13·118	Arable, &c.
2419	10·875	Arable.
2420	6·289	Arable.
2421	5·092	Arable.
2422	4·639	Arable.
2423	10·572	Arable.
2424	12·103	Arable.
2425	13·083	Arable.
2426	12·211	Arable.
2427	·225	Houses, yard, garden, and road.
2428	14·451	Arable.
2429	13·187	Arable, &c.
2430	3·951	Arable.
2431	7·694	Arable.
2432	1·210	Houses, yards, garden, and road.

No. on Plan.	Area in Acres.	Remarks.	No. on Plan.	Area in Acres.	Remarks.
2433	5·337	Arable.	2478	·125	Dam.
2434	17·651	Arable.	2479	3·195	Arable.
2435	1·335	Houses, yards, garden, and road.	2480	6·487	Arable, house, and garden.
2436	6·469	Arable.	2481	2·763	Arable.
2437	5·847	Arable.	2482	·789	Arable, &c.
2438	20·224	Arable, &c.	2483	1·355	Arable.
2439	1·228	Occupation road.	2484	·400	Houses, yards, garden, and road.
2440	13·182	Arable.			
2441	5·697	Arable.	2485	4·769	Arable.
2442	6·017	Arable.	2486	4·842	Arable.
2443	9·420	Arable, &c.	2487	5·162	Arable.
2444	11·093	Arable, &c.	2488	6·740	Arable.
2445	·598	Marsh.	2489	9·825	Arable.
2446	8·230	Arable.	2490	11·864	Arable.
2447	14·774	Arable.	2491	11·233	Arable.
2448	14·735	Arable, &c.	2492	·644	Houses, garden, and yards.
2449	12·079	Arable.			
2450	20·170	Arable.	2493	2·466	Occupation road.
2451	5·842	Arable.	2494	12·221	Arable, &c.
2452	·254	Arable, &c.	2495	11·978	Arable.
2453	·772	Houses, yards, garden, and road.	2496	9·291	Arable.
			2497	20·570	Arable.
2454	18·620	Arable.	2498	16·522	Arable.
2455	10·801	Arable and moss.	2499	18·340	Arable.
2456	·252	Houses, yards, garden, and road.	2500	16·506	Arable.
			2501	11·833	Arable.
2457	5·756	Arable.	2502	9·165	Arable.
2458	9·118	Arable, &c.	2503	34·536	Arable.
2459	·655	Houses, yards, garden, and road.	2504	14·896	Arable.
			2505	19·612	Arable.
2460	1·550	Moss, &c.	2506	19·742	Arable.
2461	2·691	Arable.	2507	5·862	Arable.
2462	1·008	Houses, yards, garden, arable, &c.	2508	3·983	Occupation road.
			2509	14·166	Arable, &c.
2463	2·662	Arable, &c.	2510	5·069	Arable, &c.
2464	·223	House, garden, and yard.	2511	·591	Houses and yards.
			2512	2·761	Arable, &c.
2465	6·170	Arable, &c.	2513	1·859	Arable.
2466	6·077	Arable.	2514	·350	Quarry, &c.
2467	3·590	Arable.	2515	8·843	Arable, &c.
2468	6·007	Arable.	2516	11·034	Arable.
2469	8·821	Arable.	2517	11·679	Arable.
2470	11·392	Arable, &c.	2518	5·543	Arable.
2471	9·086	Arable.	2519	13·927	Arable.
2472	5·705	Arable.	2520	9·584	Arable.
2473	9·032	Arable, &c.	2521	5·548	Arable.
2474	7·514	Arable, &c.	2521a	·297	Road.
2475	2·718	Arable.	2522	6·440	Arable.
2476	10·867	Arable.	2523	11·552	Public road.
2477	1·133	Houses, yards, garden, road, &c.	2524	10·982	Arable.
			2525	10·542	Arable.

No. on Plan.	Area in Acres.	Remarks.
2526	·838	Houses, garden, and yards.
2527	6·179	Arable, &c.
2528	1·027	Houses, garden, and yards.
2529	11·515	Arable.
2530	11·965	Arable.
2531	12·103	Arable.
2532	14·808	Arable, &c.
2533	8·722	Arable.
2534	27·307	Arable, &c.
2535	18·762	Arable.
2536	·157	Houses and garden.
2537	8·922	Arable, &c.
2538	·160	Pool.
2539	13·973	Arable.
2540	13·761	Arable, &c.
2541	11·451	Arable.
2542	·569	Arable.
2543	7·144	Arable, &c.
2544	·433	Houses, garden, and yards.
2545	32·893	Arable, &c.
2546	15·526	Arable, &c.
2547	7·951	Arable, &c.
2548	1·455	Arable.
2549	·259	House, garden, & yard.
2550	14·332	Arable.
2551	2·197	Arable, &c.
2552	4·071	Arable, &c.
2553	10·467	Arable, &c.
2554	4·811	Arable.
2555	·218	Houses, garden, and yards.
2556	7·007	Arable, &c.
2557	3·030	Arable.
2558	·235	Houses, yards, and dam.
2559	14·667	Arable, &c.
2560	23·174	Arable, &c.
2561	11·020	Arable.
2562	·463	Dam.
2563	7·572	Arable, &c.
2564	·640	Pasture.
2565	·398	Arable.
2566	2·561	Houses, yards, roads, &c.
2567	4·654	Arable.
2568	7·557	Arable.
2569	8·669	Arable.
2570	4·234	Arable.
2571	14·495	Arable.
2572	11·882	Arable.
2573	21·370	Arable, &c.
2574	1·367	Houses, yards, gardens, and road.
2575	10·117	Arable.
2576	·836	Rough pasture.
2577	13·046	Arable.
2578	16·721	Arable.
2579	9·449	Arable, &c.
2580	2·263	Arable, &c.
2581	3·966	Arable.
2582	1·267	Houses, yards, garden, and road.
2583	1·788	Arable.
2584	6·146	Arable, &c.
2585	8·465	Arable.
2586	4·562	Arable, &c.
2587	4·218	Arable.
2588	6·803	Arable.
2589	4·591	Arable.
2590	18·099	Arable, &c.
2591	16·169	Arable, &c.
2592	5·589	Arable.
2593	·423	Houses, garden, and yards.
2594	11·254	Arable, &c.
2595	1·438	Houses, yards, garden, and roads.
2596	9·387	Arable.
2597	5·739	Arable.
2598	7·765	Arable.
2599	13·069	Arable.
2600	13·148	Arable.
2601	8·979	Arable, &c.
2602	11·783	Arable, &c.
2603	15·169	Arable.
2604	10·572	Arable.
2605	12·166	Arable.
2606	15·548	Arable.
2607	8·400	Arable, &c.
2608	·350	Houses, garden, and yard.
2609	11·526	Arable, &c.
2610	23·130	County road.
2611	·185	House and garden.
2612	10·082	Arable.
2613	6·043	Arable.
2614	10·760	Arable.
2615	11·935	Arable.
2616	12·694	Arable.
2617	5·923	Arable, &c.
2618	8·256	Arable, &c.

No. on Plan.	Area in Acres.	Remarks.
2619	·250	Houses, garden, and yards.
2620	·615	Houses, yards, gardens, and road.
2621	4·424	Arable.
2622	11·016	Arable, &c.
2623	·210	Houses, garden, and yard.
2624	7·299	Arable, &c.
2625	7·119	Arable, &c.
2626	4·424	Arable, &c.
2627	8·326	Arable, &c.
2628	3·774	Arable, &c.
2629	·548	Rough pasture, &c.
2630	7·413	Arable, &c.
2631	12·219	Arable.
2632	1·430	Houses, garden, and yards.
2633	17·541	Arable.
2634	·287	Gravel pit.
2635	14·463	Arable, &c.
2636	12·301	Arable.
2637	13·249	Arable.
2638	25·928	Arable.
2639	26·297	Arable.
2640	20·161	Arable.
2641	·192	House, garden, and yard.
2642	1·219	Arable.
2643	1·021	Public road.
2644	·589	Arable.
2645	·287	Wood.
2646	2·490	Houses and yards.
2647	9·325	Public road.
2648	·430	House, garden, and yard.
2649	1·936	Wood and ornamental pasture.
2650	·455	Garden.
2651	·632	Dam.
2652	·644	Arable.
2653	2·091	Wood, &c.
2654	·534	Arable.
2655	·719	Houses, gardens, and yards.
2656	·198	Houses, garden, and yard.
2657	·253	Houses, garden, and yards.
2658	7·485	Arable.
2659	5·576	Arable.
2660	2·165	Arable, &c.
2661	·185	Houses, garden, and yard.
2662	3·253	Public road.
2663	·381	Houses, garden, and yards.
2664	3·867	Arable.
2665	11·049	Arable, &c.
2666	14·217	Arable, &c.
2667	5·939	Arable.
2668	·383	Houses, garden, and yards.
2669	·649	Arable.
2670	·446	House, garden, and yards.
2671	4·101	Heathy pasture and moss.
2672	27·995	Arable, &c.
2673	4·281	Arable.
2674	12·540	Arable.
2675	13·439	Arable.
2676	·192	Houses and gardens.
2677	10·521	Arable.
2678	20·820	Arable.
2679	29·518	Arable.
2680	31·115	Arable.
2681	27·214	Arable.
2682	·343	Houses, garden, and yards.
2683	5·732	Arable.
2684	·554	Houses, gardens, and yards.
2685	21·841	Arable, &c.
2686	14·163	Arable, &c.
2687	1·895	Arable.
2688	2·246	Arable, &c.
2689	·947	Rough pasture.
2690	·168	Houses, garden, and yards.
2691	25·582	Arable, &c.
2692	20·890	Arable, &c.
2693	3·064	Arable, &c.
2694	1·383	Houses, garden, and yards.
2695	6·701	Arable, &c.
2696	·150	House and garden.
2697	27·950	Arable, &c.
2698	9·007	Arable, &c.
2699	20·357	Arable, &c.
2700	11·399	Arable, &c.
2701	·569	Houses, gardens, and yards.
2702	8·643	Arable.

No. on Plan.	Area in Acres.	Remarks.
2703	·228	House and garden.
2704	·333	House and gardens.
2705	·217	House and garden.
2706	·290	Houses, garden, and yard.
2707	16·177	Arable.
2708	6·516	Arable, &c.
2709	·200	Houses, garden, and yard.
2710	2·524	Arable.
2711	·281	Houses, garden, and yard.
2712	2·021	Arable&rough pasture.
2713	1·730	Arable, &c.
2714	1·970	Arable, &c.
2715	1·751	Arable, &c.
2716	·218	Quarry, &c.
2717	·826	Arable, &c.
2718	·531	Pasture.
2719	2·817	Arable.
2720	1·764	Arable, &c.
2721	10·398	Arable.
2722	33·962	Arable.
2723	10·104	Arable, &c.
2724	7·686	Arable, &c.
2725	1·383	Arable.
2726	·642	Houses, yards, gardens, and road.
2727	·472	Rough pasture, &c.
2728	·570	Houses, garden, and yards.
2729	1·792	Arable.
2730	·955	Railway.
2731	6·936	Arable.
2732	6·198	Arable.
2733	14·355	Arable.
2734	15·892	Arable.
2735	13·727	Arable, &c.
2736	13·139	Arable.
2737	·396	Public road.
2738	1·193	Houses, yards, gardens, and dam.
2739	14·663	Arable, &c.
2740	9·472	Arable, house, and garden.
2741	13·236	Arable.
2742	13·632	Arable.
2743	5·025	Arable, &c.
2744	·383	Houses, garden, and yards.
2745	6·656	Arable, &c.
2746	4·681	Arable.
2747	4·702	Arable.
2748	12·420	Arable.
2749	5·624	Arable.
2750	1·083	Houses, yards, garden, and road.
2751	·118	Dam.
2752	14·470	Arable.
2753	23·532	Arable, &c.
2754	31·115	Arable.
2755	·130	House and garden.
2756	12·494	Arable, &c.
2757	2·167	Public road.
2758	20·022	Arable.
2759	11·608	Arable.
2760	1·957	Houses, yards, garden, and roads.
2761	17·276	Arable.
2762	14·849	Arable.
2763	13·549	Arable, &c.
2764	14·376	Arable.
2765	19·236	Arable.
2766	29·766	Arable.
2767	38·100	Arable, &c.
2768	1·201	Public road.
2769	51·476	Arable.
2770	23·275	Arable.
2771	23·130	Arable, &c.
2772	20·164	Arable.
2773	10·128	Arable, &c.
2774	7·358	Arable, &c.
2775	5·466	Arable.
2776	7·804	Arable, &c.
2777	8·149	Arable, house, and garden.
2778	5·100	Arable, &c.
2779	·416	Rough pasture.
2780	2·874	Arable.
2781	4·152	Arable.
2782	4·646	Arable.
2783	·316	Houses, yards, & road.
2784	5·631	Arable.
2785	5·256	Arable.
2786	9·845	Arable, &c.
2787	·996	Houses, yards, & road.
2788	5·410	Arable, &c.
2789	2·354	Arable, &c.
2790	4·293	Arable.
2791	4·473	Arable, &c.
2792	3·777	Arable.
2793	·132	House and garden.
2794	288·080	Arable, heathy pasture, &c.

No. on Plan.	Area in Acres.	Remarks.	No. on Plan.	Area in Acres.	Remarks.
2795	3·582	Arable.	2841	10·994	Arable.
2796	2·845	Arable.	2842	1·233	Houses, yards, garden, and road.
2797	1·195	Arable.			
2798	·326	Houses, garden, and yards.	2843	4·734	Arable.
			2844	5·017	Arable.
2799	1·230	Arable, &c.	2845	3·154	Arable.
2800	11·169	Heathy pasture, &c.	2846	2·187	Arable, &c.
2801	14·501	Arable, rough pasture, &c.	2847	15·822	Arable, &c.
			2848	5·693	Arable.
2802	1·421	Arable, &c.	2849	18·603	Arable.
2803	1·450	Arable, &c.	2850	21·692	Arable, &c.
2804	3·621	Arable, &c.	2851	21·207	Arable, &c.
2805	15·702	Arable, &c.	2852	6·536	Arable.
2806	·177	Pool.	2853	5·095	Arable.
2806a	5·569	Public road.	2854	·800	Houses, yards, & road.
2807	18·396	Arable, &c.	2855	6·918	Arable.
2808	5·801	Arable.	2856	4·884	Arable.
2809	12·011	Arable.	2857	3·062	Arable.
2810	10·024	Arable, &c.	2858	36·380	Heathy pasture, moss, roads, &c.
2811	·100	Dam.			
2812	1·285	Houses, yards, garden, and road.	2859	20·412	Arable.
			2860	4·789	Arable, &c.
2813	15·152	Arable.	2861	3·072	Arable, &c.
2814	1·546	Marsh.	2862	·498	Houses, gardens, and yards.
2815	3·174	Arable.			
2816	3·614	Arable.	2863	·868	Arable.
2817	7·578	Arable.	2864	2·360	Arable.
2818	1·020	Houses, garden, and yards.	2865	·385	Houses, garden, and yards.
2819	12·611	Arable.	2866	·240	Pond.
2820	22·104	Arable.	2867	·415	Houses, yards, & road.
2821	·352	Houses, yards, & pool.	2868	13·771	Arable and rough pasture.
2822	·453	House, garden, and yards.	2869	·452	Houses and yards.
2823	4·714	Arable.	2870	4·887	Arable.
2824	3·531	Arable, &c.	2871	5·516	Arable.
2825	18·550	Arable, &c.	2872	·620	Rough pasture.
2826	18·535	Arable, &c.	2873	2·030	Arable, &c.
2827	15·600	Arable, &c.	2874	33·830	Arable, &c.
2828	9·174	Arable.	2875	6·376	Arable, house, garden, &c.
2829	8·450	Arable, &c.			
2830	30·485	Arable, &c.	2876	9·961	Arable, &c.
2831	6·308	Arable.	2877	·669	Houses, yards, & road.
2832	38·658	Arable.	2878	4·289	Arable, &c.
2833	22·876	Arable.	2879	·245	Houses and yards.
2834	16·998	Arable, &c.	2880	2·102	Arable.
2835	14·680	Arable, &c.	2881	4·296	Arable.
2836	15·767	Arable, &c.	2882	6·766	Arable.
2837	15·840	Arable, &c.	2883	6·604	Arable.
2838	16·022	Arable.	2884	2·020	Arable.
2839	1·596	Arable, &c.	2885	2·650	Arable.
2840	2·949	Arable.	2886	2·029	Heathy pasture.

No. on Plan.	Area in Acres.	Remarks.
2887	3·319	Occupation road.
2888	18·291	Heathy pasture.
2889	17·479	Arable, &c.
2890	76·046	Arable, heathy pasture, &c.
2891	17·048	Arable, &c.
2892	14·794	Arable.
2893	19·233	Arable.
2894	19·958	Arable, &c.
2895	16·492	Arable.
2896	32·145	Arable, heathy pasture, &c.
2897	37·808	Arable, heathy pasture, &c.
2898	11·254	Arable, &c.
2899	15·931	Arable.
2900	1·110	Houses, gardens, and yards.
2901	·162	Houses, garden, and yard.
2902	36·782	Arable, heathy pasture, &c.
2903	3·552	Arable, &c.
2904	8·933	Arable, &c.
2905	7·617	Arable, &c.
2906	38·627	Arable, heathy pasture, &c.
2907	8·244	Arable, &c.
2908	4·480	Arable.
2909	6·668	Arable, &c.
2910	8·869	Arable.
2911	20·398	Arable and rough pasture.
2912	18·185	Arable, &c.
2913	11·550	Arable, &c.
2914	1·477	Houses, yards, garden, and road.
2915	6·574	Arable.
2916	4·360	Arable, heathy pasture, &c.
2917	16·180	Arable, rough pasture, &c.
2918	12·025	Arable, &c.
2920	15·759	Arable, &c.
2921	11·395	Arable.
2922	42·024	Arable, &c.
2923	70·740	Arable, heathy pasture, &c.
2924	13·257	Arable.
2925	1·567	Houses, garden, and yards.
2926	12·088	Arable, &c.
2927	1·529	Arable.
2928	3·256	Arable, &c.
2929	·215	Gravel pit.
2930	·604	Houses, gardens, and yards.
2931	4·472	Arable, &c.
2932	·649	Houses, gardens, and yards.
2933	18·615	Arable.
2934	2·224	Public road.
2935	4·381	Arable, &c.
2936	4·469	Arable, &c.
2937	5·331	Arable, &c.
2938	3·777	Arable.
2939	3·015	Arable.
2940	8·587	Arable.
2941	6·582	Arable.
2942	11·485	Arable, &c.
2943	11·382	Arable.
2944	10·273	Arable.
2945	12·321	Arable, &c.
2946	1·927	Arable, &c.
2947	·970	Arable.
2948	7·796	Arable.
2949	·299	Houses, garden, and yards.
2950	17·565	Arable, house, garden, &c.
2951	12·433	Arable, houses, garden, &c.
2952	10·460	Arable, houses, garden, &c..
2953	23·973	Arable, &c.
2954	16·920	Arable, &c.
2955	4·662	Heathy pasture.
2956	16·077	Arable, &c.
2957	10·676	Arable, &c.
2958	2·298	Arable.
2959	·137	School and garden.
2960	3·343	Arable.
2961	14·560	Arable.
2962	6·036	Arable.
2963	1·042	Houses, garden, and yards.
2964	4·980	Arable.
2965	5·870	Arable, &c.
2966	1·959	Houses, yards, garden, road, &c.
2967	9·533	Arable, &c.
2968	13·258	Arable, &c.
2969	5·244	Arable.
2970	8·013	Arable.

No. on Plan.	Area in Acres.	Remarks.
2971	4·113	Arable.
2972	4·415	Arable, &c.
2973	4·967	Arable.
2974	4·405	Arable.
2975	13·975	Arable and rough pasture.
2976	11·343	Arable, &c.
2977	9·039	Arable.
2978	12·544	Arable.
2979	7·990	Arable.
2980	1·342	Strip of pasture and stream.
2981	2·416	Arable.
2982	2·705	Arable.
2983	4·990	Arable.
2984	3·612	Arable, &c.
2985	13·433	Arable, &c.
2986	9·691	Arable.
2987	8·075	Arable.
2988	9·784	Arable.
2989	·113	Houses, garden, and yard.
2991	4·786	Arable.
2992	13·639	Arable.
2993	·939	Houses and yards.
2994	15·572	Arable, &c.
2995	2·270	Arable.
2996	6·181	Arable.
2997	2·957	Arable.
2998	7·570	Arable, &c.
2999	1·020	Houses, garden, and yards.
3000	·227	Dam.
3001	1·363	Arable, &c.
3002	15·270	Arable.
3003	12·690	Arable, &c.
3004	13·052	Arable, &c.
3005	5·725	Arable.
3006	7·221	Arable.
3007	12·888	Arable, &c.
3008	·233	Houses and yards.
3009	12·341	Arable.
	14·183	Houses, roads, gardens, &c. (Village of Old Deer).
	26·826	Houses, roads, gardens, &c. (Village of Stuartfield).
	24627·255	

RECAPITULATION.

24312·482	Land.
217·608	Public roads.
33·835	Railways.
63·330	Water.
24627·255	Area of the part of the Parish of Old Deer which is in the County of Aberdeen.

RECAPITULATION FOR THE PARISH.

27092·883	Land.
236·067	Public roads.
33·830	Railway.
76·512	Water.
27439·292	Total area of the Parish of Old Deer, in the Counties of Aberdeen and Banff (Detached).

*** There is a separate Book of Reference for the part of the Parish in Banff (Detached).

INDEX TO PLACES

IN THE

PARISH OF OLD DEER—(Part of).

COUNTY OF ABERDEEN.

Name of Place.	No. of Sheet. 6-inch scale.	No. of Sheet. 25·344 in. scale.
Auchmachar -	XIII	15
Aiky Bridge -	XXI.	4
Abbey Bridge -	"	"
Abbey of St. Mary of Deer - -	"	"
Aden House -	"	"
Annochie Moss -	"	15
Auchtyclair - -	"	16
Alton of Coynach -	XXII.	9
Auchnavaird -	XXX.	7
Ardallie Bog -	XXXI.	5
Blackness - -	XIII.	11
Braeside - -	"	12
Brownhill - -	"	15
Backhill of Auchmachar - -	"	"
Bridge of Tillypestle	"	"
Bruxie - -	"	"
Brakeshill - -	XIV.	13
Bank - -	XXI.	2
Bank Hill - -	"	"
Bruxie - -	"	3
Burnside of Benwells - -	"	"
Backhill of Parkhouse - -	"	"
Bruxie Lodge -	"	4
Bridgend - -	"	"
Branch Bank -	"	"
Bridge of Deer -	"	"
Bulwark Moss -	"	6
Backhill of Clachriach - -	"	"
Benwells - -	"	7
Bulwark - -	"	"
Biffie Brewery -	"	"

Name of Place.	No. of Sheet. 6-inch scale.	No. of Sheet. 25·344 in. scale.
Brae of Biffie -	XXI.	8
Bulwark School -	"	10
Backhill of Bulwark	"	"
Barry - -	"	"
Bruntbrae - -	"	11
Brownhill -	"	14
Burn of Annochie	"	"
Brownhill Quarry -	"	"
Brown Hill - -	"	15
Bogiesavock -	"	16
Backhill of Slampton - -	"	"
Backhill of Kinaldie	"	"
Balring - -	XXII.	1
Baluss Bridge -	"	5
Barnyards - -	"	9
Bridgestone -	"	"
Brae of Coynach -	"	"
Bog of Durie -	"	10
Burn of Luduqharn	"	10, 14
	XXXI.	2
Barons' Inn - -	XXX.	"
Blackbrigs - -	"	3
Blackpots - -	"	"
Brocks' Brae -	"	"
Brocks' Moss -	"	"
Burnend - -	"	4
Burngrains - -	"	7
Burn of Fortree -	"	3, 4, 7, 8
Bog of Ardallie -	XXXI.	5
Bogengarrie -	"	6
Black Stob - -	"	"
Backhill - -	"	"
Camp Howe -	XIII.	11
Cryla - - -	"	"

Name of Place.	No. of Sheet. 6-inch scale.	No. of Sheet. 25·344 in. scale.
Cairndale - -	XIII.	15
Coilsmore - -	,,	,,
Cairnorchies -	,,	16
Cairndale - -	XXI.	3
Cartlehaugh -	,,	4
Church of Deer -	,,	,,
Church (Parish) -	,,	,,
Clachriach Castle -	,,	6
Chapel Fold -	,,	7
Cock Burn - -	,,	8
Congregational Chapel - -	,,	,,
Croft of Knock -	,,	,,
Crichie Mill -	,,	12
Chapel Hillock -	,,	,,
Crichie House -	,,	,,
Cairncummer Quarry - -	,,	14
Cairncummer -	,,	,,
Clochcan - -	,,	15
Clochcan - -	,,	,,
Clochcan Moss -	,,	,,
Crichie Wood -	,,	16
Coynach Hill -	XXII.	9
Clola - - -	,,	13
Craigiehill -	XXX.	3
Corticram - -	,,	4
Crichie Moss -	,,	,,
Croft of Corticram	,,	8
Claypots - -	XXXI.	2
Craighead - -	,,	5
Church - -	,,	10
Den of Howie -	XIII.	16
Drinnies Wood -	,,	,,
Deer Park - -	,,	,,
Dummill - -	XIV.	13
Dens - -	XXI.	12
Damhead - -	,,	,,
Denward Burn -	,,	15
Den Ward - -	,,	16
Denward - -	,,	,,
Dunshillock -	XXII.	1
Derran Howe -	,,	9
Derran Burn -	,,	,,
Derran Bank -	,,	,,
Durie - - -	,,	14
Dikeside - -	XXXI.	1
Devil's Howe -	,,	6
Den of Auldmaling	,,	9

Name of Place.	No. of Sheet. 6-inch scale.	No. of Sheet. 25·344 in. scale.
Episcopal Chapel -	XIII.	16
Easter Toux -	XIV.	9
East Lodge - -	,,	13
Easter Knock -	XXII.	5
Easter Pettymarcus	,,	13
East Gibseat -	XXX.	3
Elrick Moss -	,,	3, 4
Ebrie Burn - -	XXI. XXX.	10, 14 2, 3, 6, 7
Easter Hawkhillock	XXXI.	9
Fetterangus Church (remains of) -	XIII.	16
Fernie Knap -	,,	,,
Frostybrae - -	XXI.	7
Frosty Brae -	,,	,,
Free Church -	,,	8
Free Church -	XXII.	13
Glenaden Distillery	XXI.	4, 8
Greenmoss - -	,,	15
Great North of Scotland Railway	,, XXII. XXX.	2, 3, 4, 10, 14 1 2, 3, 7
Greenmire - -	XXII.	14
Green of Annochie	XXX.	3
Greencroft - -	,,	4
Hillhead - -	XIII.	14
Hardyards - -	XIV.	13
Howe of Bruxie -	XXI.	2
Hareshillock -	,,	10
Hill of Dens -	,,	11
Hogshillock -	,,	15
Honeyneuk - -	,,	16
Home Farm -	XXII.	14
Hill of Blackpots -	XXX.	3
Heads of Skelmuir	,,	4
Humblecairn -	XXXI.	5
Jock's Hill - -	XXI.	11
Knappertyhillock -	XIII.	15
Knapperty Hill -	,,	,,
Knock - -	XXI.	8
Kirkhill Moss -	,,	10
Kirkhill Pendicle -	,,	11
Kirkhill - -	,,	,,
King's Crown -	,,	12

Name of Place.	No. of Sheet. 6-inch scale.	No. of Sheet. 25·344 in. scale.
Kiddshill Moss -	XXI.	14
Kidds Hill - -	,,	,,
Kiddshill Quarry -	,,	,,
Kiddshill - -	,,	15
Kinaldie - -	,,	16
Kinaldie Hill -	,,	,,
Kinaldie House -	XXII.	14
Kinknockie - -	XXXI.	1
Kinknockie Hill -	,,	6
Little Skillymarno	XIII.	7
London Wood -	,,	15
Little Parkhouse -	XXI.	3
Little Elrick -	,,	10
Little Kirkhill -	,,	11
Little Windhill -	,,	,,
Lambhillock -	,,	,,
Littlemill - -	,,	12
Little Mains -	,,	,,
Little Kiddshill -	,,	14
Longleigh - -	,,	15
Lambhillock -	,,	16
Little Annochie -	XXX.	2
Logan Hill - -	,,	3
Little Blackpots -	,,	4
Laverockcairn -	XXXI.	5
Lammerbogs -	,,	,,
Mill of Gaval -	XIV.	9
Mains of Pitfour -	,,	13
Mill of Clachraich	XXI.	3
Mill of Bruxie -	,,	,,
Market Stance -	,,	4
Manse - - -	,,	,,
Mains of Clachriach	,,	6
Mains of Biffie -	,,	8
Mill of Aden -	,,	,,
Manse - - -	,,	,,
Manse - -	,,	,,
Mause - - -	,,	,,
Moss-side - -	,,	10
Mains of Crichie -	,,	12
Mid Greenbrae -	,,	14
Mains of Annochie	,,	15
Marnabogs - -	,,	16
Mill of Aden -	XXII.	5
Millbreck - -	,,	9
Milltown of Clola -	,,	,,
Mill of Clola -	,,	,,
Milhill - -	,,	10

Name of Place.	No. of Sheet. 6-inch scale.	No. of Sheet. 25·344 in. scale.
Mill Hill - -	XXII.	9, 10
Manse - -	,,	13
Muirlandhillock -	XXX.	3
Mains of Elrick -	,,	,,
Monfothie - -	,,	4
Moss-side of Crichie	,,	,,
Mill of Elrick -	,,	7
Moss-side - -	XXXI.	1
Mountpleasant -	,,	5
Maling Burn -	,,	9
Manse - -	,,	10
Mid Hawkhillock -	,,	,,
North Auchmachar	XIII.	15
North West Lodge	,,	,,
North Lodge -	,,	16
Nether Toux -	XIV.	9
North East Lodge	,,	13
Newtown of Bruxie	XXI.	3
Newmill of Bruxie	,,	,,
Nichol Hill - -	,,	7
North Greenbrae -	,,	10
North Kiddshill -	,,	14
North Lodge -	XXII.	1
Nether Aden -	,,	,,
Newton of Skelmuir	,,	13
North Crofts of Corticram -	XXX.	4
North Howe -	XXXI.	1
Nether Kinnochie -	,,	,,
Newton - -	,,	2
Nether Backhill -	,,	10
Nether Hawkhillock	,,	,,
Observatory -	XIII.	16
Overtown of Bruxie	XXI.	2
Old Maud Bridge -	,,	,,
Old Deer - -	,,	4
Pitfour Mill -	XIII.	16
Pitfour House -	,,	,,
Post Office - -	XIV.	9
Post Office - -	XXI.	4
Poorhouse -	,,	,,
Parkhouse - -	,,	7
Parkhouse Hill -	,,	7, 8
Parsonage - -	,,	8
Police Office -	,,	,,
Post Office - -	,,	,,
Post Office - -	XXII.	9

Name of Place.	No. of Sheet. 6-inch scale.	No. of Sheet. 25·344 in. scale.
Pettymarcus -	XXII.	13
Pettymarcus Wood	,,	14
Post Office - -	XXX.	2
Pitchbrae - -	,,	7
Quithel -	XXI.	4
Quartalehouse -	,,	8
Quarryhead -	XXII.	13
Quhomery Burn -	,,	9, 13
	XXXI.	1, 5
Riding School -	XIII.	16
Redstones - -	XXX.	8
Skillymarno -	XIII.	7
South Skellymarno	,,	11
South Auchmachar	,,	15
South Mains of Bruxie - -	,,	,,
Shepherds Lodge -	,,	16
School - -	XIV.	9
Stockbridge -	XXI.	4
Sapling Brae -	,,	,,
Saplingbrae -	,,	,,
South Lodge -	,,	,,
South Ugie Water	,,	2, 3, 4, 8
	XXII.	5
Stoneybrae - -	XXI.	8
Scroghill - -	,,	,,
Scrog Hill - -	,,	,,
Stuartfield - -	,,	,,
School - -	,,	,,
School - -	,,	,,
Smiddyhillock -	,,	10
Smithy Croft -	,,	12
South Greenbrae -	,,	14
Slampton - -	,,	15
School - -	,,	,,
Slampton Park -	,,	,,
Slamptonhill -	,,	,,
Slampton Hill -	,,	,,
Skipleton - -	,,	16
Station Lodge -	XXII.	1
South Auchtylair -	XXI.	16
Skelmuir - -	,,	,,
Station - -	XXII.	1
School - -	,,	13
Skunkies' Knowe -	XXX.	3
Stone Knap - -	,,	4

Name of Place.	No. of Sheet. 6-inch scale.	No. of Sheet. 25·344 in. scale.
Skelmuir Hill -	XXI.	12, 16
	XXII.	13
	XXX.	4
	XXXI.	1
Scabbit Meadow -	XXX.	7
South Auchnavaird	,,	,,
South Howe -	XXXI.	1
Stonekiln - -	,,	,,
Statdfield - -	,,	,,
Small Burn -	,,	2
Smallburn - -	,,	6
Smallburn Hill -	,,	,,
School - -	,,	10
Tillypestle -	XIII.	15
Toux - - -	,,	16
Toux - -	XIV.	13
The Lake - -	XXI.	4
Tillery - -	,,	,,
Teuchitfold - -	,,	10
Trefynie - -	,,	12
Turfhill - -	,,	16
Tollybrae - -	,,	,,
Taitswell - -	XXII.	1
The Kirns - -	XXX.	4
The Slack - -	XXXI.	1
The Craig - -	,,	5.
Thunder Hole -	,,	6
Upper Benwells -	XXI.	7
U. P. Church -	,,	8
Upper Crichie -	,,	11
Upper Mains of Crichie - -	,,	16
Upper Kinnochie -	XXXI.	2
Upper Hawkshillock - -	,,	9
White Cow Wood	XIII.	7
White Cow Lodge	,,	11
West Lodge -	,,	15
Waterhill of Bruxie	XXI.	3
Wuddy Hill -	,,	4
West Lodge -	,,	,,
Waulkmill - -	,,	4
Wind Hill - -	,,	7
Wester Biffie -	,,	8
Windhill - -	,,	,,
Walkenway -	,,	15
West Crichie -	,,	,,

Name of Place.	No. of Sheet.		Name of Place.	No. of Sheet.	
	6-inch scale.	25·344 in. scale.		6-inch scale.	25·344 in. scale.
Wester Knock -	XXII.	9	Windfold - -	XXXI.	1
West Gibseat -	XXX.	3	Wester Pettymarcus	,,	,,
Windy Hill - -	,,	,,	West Craighead -	,,	5
Wolfstono - -	,,	4	Walkmill - -	,,	10

LONDON:
Printed by George E. Eyre and William Spottiswoode,
Printers to the Queen's most Excellent Majesty.
For Her Majesty's Stationery Office.

15

ORDNANCE SURVEY OF SCOTLAND.

BOOK OF REFERENCE TO THE PLAN

OF THE

PARISH OF OLD DEER,
(PART OF),

IN THE

COUNTY OF BANFF (DETACHED),

CONTAINING 2812·037 ACRES.

MAJOR-GENERAL SIR HENRY JAMES, R.E., F.R.S., F.G.S., &c.,
SUPERINTENDENT OF THE SURVEY.

LONDON:
PRINTED BY GEORGE E. EYRE AND WILLIAM SPOTTISWOODE,
PRINTERS TO THE QUEEN'S MOST EXCELLENT MAJESTY.
FOR HER MAJESTY'S STATIONERY OFFICE.

1870.

Price One Shilling.

[7142.—50.—9/70.]

ORDNANCE SURVEY OF SCOTLAND

PARISH OF OLD DEER

BANFFSHIRE *(Det.)*

INDEX TO THE SHEETS

EXPLANATORY REMARKS.

The scale of the Parish Plans is the 1-2500th of the actual length on the ground, and is equal to 25·344 inches to a mile, which is very approximately equal to one square inch to one acre, the square of 1·0018 inch being equal to one acre.

The length of each sheet is $1\frac{1}{2}$ miles, and the width 1 mile, the area of each sheet is therefore 960 acres.

Each enclosure has a reference number to the area which is given in this Book.

The Braces ($\int$) on the plans are to indicate that the spaces so braced are included under the same reference number.

The Altitudes in feet above the Mean Level of the Sea are written thus—31·4.

The Scale of the Plans of the County is 6 inches to a mile, and each sheet contains the same area as 16 sheets of the Parish Plans. There is therefore a double reference number to each sheet, as VI. 9., the Roman Numerals referring to the County Plans, the Arabic Figures to the Parish Plans.

The following are the characters employed on the Ordnance Plans on the Scales of 1–2500, and 6 inches to a mile :—

County Names	C	Hundreds or Wards	W
Parishes	P	Townships	T
Extra Parochial	E	Division of Townships	T

Antiquities ..... { ROMAN / Druidical or Saxon / Norman or Subsequent

The descriptions of the boundaries are shown by the following initials :—

Centre of Stream	*C.S.*	Centre of Fence	*C.F.*
Centre of Road	*C.R.*	Top of Cop	*T.C.*
Side of Stream or Drain ...	*S.S.* or *S.D.*	Centre of Wall	*C.W.*
Root of Hedge	*R.H.*	Defaced	*Def.*
Face of Wall	*F.W.*	Track of Stream	*T.S.*

Undefined ..... *Und.*

Where a change occurs in the boundaries, the symbol [o—o] is used to show the part at which the change takes place.

N.B.—To convert Decimal Fractions of an Acre into Roods and Perches, multiply the decimal first by 4 and then by 40, preserving the same number of decimals in the product.

Examples—

A.	R.	P.	Acres.	A.	R.	P.	Acres.
			633·357				527·013
			4				4
			1·428				·052
			40				40
633	1	17	17·120	527	0	2	2·080

TABLE

FOR CONVERTING DECIMAL PARTS OF AN ACRE INTO ROODS AND PERCHES.

Perch.	0 Rood.	1 Rood.	2 Roods.	3 Roods.	Perch.	0Rood.	1 Rood.	2 Roods.	3 Roods.
0	·000	·250	·500	·750	21	·131	·381	·631	·881
1	·006	·256	·506	·756	22	.137	·387	·637	·887
2	·012	·262	·512	·762	23	·144	·394	·644	·894
3	·019	·269	·519	·769	24	·150	·400	·650	·900
4	·025	·275	·525	·775	25	·156	·406	·656	·906
5	·031	·281	·531	·781	26	·162	·412	·662	·912
6	·037	·287	·537	·787	27	·169	·419	·669	·919
7	·044	·294	·544	·794	28	·175	·425	·675	·925
8	·050	·300	·550	·800	29	·181	·431	·681	·931
9	·056	·306	·556	·806	30	·187	·437	·687	·937
10	·062	·312	·562	·812	31	·194	·444	·694	·944
11	·069	·319	·569	·819	32	·200	·450	·700	·950
12	·075	·325	·575	·825	33	·206	·456	·706	·956
13	·081	·331	·581	·831	34	·212	·462	·712	·962
14	·087	·337	·587	·837	35	·219	·469	·719	·969
15	·094	·344	·594	·844	36	·225	·475	·725	·975
16	·100	·350	·600	·850	37	·231	·481	·731	·981
17	·106	·356	·606	·856	38	·237	·487	·737	·987
18	·112	·362	·612	·862	39	·244	·494	·744	·994
19	·119	·369	·619	·869	40	·250	·500	·750	1·000
20	·125	·375	·625	·875					

PARISH OF OLD DEER
(PART OF),

IN THE

COUNTY OF BANFF (Detached).

Locally situate in the Eastern Division of Aberdeenshire.

No. on Plan.	Area in Acres.	Remarks.	No. on Plan.	Area in Acres.	Remarks.
1	15·889	Arable, &c.	38	·118	Dam.
2	31·887	Arable, &c.	39	·764	Houses, yards, & road.
3	45·132	Arable, &c.	40	·461	Garden, &c.
4	28·402	Arable.	41	22·214	Arable.
5	1·534	Arable.	42	10·253	Arable.
6	22·304	Arable.	43	·546	Houses, yards, garden, and dam.
7	·147	Dam.			
8	3·552	Houses, yards, gardens, roads, &c.	44	4·065	Occupation road.
			45	2·053	Arable.
9	1·015	Stackyard.	46	5·962	Arable.
10	28·501	Arable, &c.	47	18·733	Arable.
11	6·769	Arable.	48	3·124	Arable, &c.
12	4·096	Arable.	49	1·836	Pasture, &c.
13	6·013	Arable, &c.	50	10·036	Arable.
14	4·978	Wood, &c.	51	9·932	Arable, &c.
15	2·988	Wood.	52	11·625	Arable.
16	43·844	Arable, heathy pasture, &c.	53	8·529	Arable, &c.
			54	10·223	Arable.
17	14·326	Wood.	55	5·721	Arable.
18	10·222	Arable, &c.	56	9·201	Arable.
19	15·655	Arable.	57	5·471	Arable.
20	·077	Dam.	58	6·118	Arable.
21	9·292	Arable.	59	4·666	Rough pasture, &c.
22	19·718	Arable.	60	34·290	Arable.
23	14·546	Arable.	61	5·696	Arable, &c.
24	11·532	Arable.	62	·361	Houses, garden, and yards.
25	2·373	Whins, &c.			
26	5·750	Arable, &c.	63	1·618	Arable.
27	·270	House and garden.	64	2·879	Arable.
28	35·356	Arable, &c.	65	3·886	Arable.
29	12·608	Arable, &c.	66	30·814	Arable.
30	3·394	Arable.	67	29·525	Arable.
31	5·050	Arable.	68	37·834	Arable, &c.
32	1·973	Rough pasture.	69	20·960	Wood, &c.
33	11·285	Arable.	70	4·987	Wood.
34	35·624	Arable, &c.	71	11·841	Arable.
35	27·874	Arable.	72	12·306	Wood, &c.
36	7·473	Arable.	73	118·322	Wood, &c.
37	·300	Stackyard.	74	17·205	Arable.

No. on Plan.	Area in Acres.	Remarks.
75	12·222	Arable.
76	95·264	Arable, &c.
77	12·641	Racecourse.
78	1·282	Wood, &c.
79	1·187	Occupation road.
80	1·054	Houses, yards, and arable.
81	1·361	Wood, &c.
82	6·703	Arable.
83	44·805	Arable.
84	83·948	Wood, heathy pasture, &c.
85	12·044	Arable, whins, &c.
86	14·455	Arable, &c.
87	9·860	Arable.
88	1·542	Arable.
89	·422	Arable.
90	·357	Arable.
91	9·739	Arable.
92	·350	Quarry.
93	6·297	Arable.
94	5·478	Arable.
95	2·926	Arable, &c.
96	11·962	Arable, &c.
97	7·987	Public road.
98	4·145	Arable.
99	2·573	Houses, yards, gardens, road, &c.
100	·951	Arable.
101	7·047	Arable.
102	13·769	Arable.
103	25·381	Arable.
104	1·823	Houses, yards, garden, &c.
105	8·172	Arable, &c.
106	26·858	Arable.
107	26·085	Arable.
108	3·009	Public road.
109	11·006	Arable.
110	·387	Houses, yards, arable, and road.
111	5·573	Arable.
112	7·892	Arable.
113	·205	Dam.
114	7·014	Arable.
115	1·511	Houses, yards, gardens, &c.
116	8·474	Arable, &c.
117	·262	Houses, road, garden, &c.
118	8·905	Arable.
119	·646	Wood.
120	12·054	Arable.
121	·224	Houses, garden, and road.
122	3·162	Arable.
123	11·071	Arable, &c.
124	·859	Arable, &c.
125	2·512	Arable.
126	6·510	Arable.
127	2·255	Arable.
128	·542	Houses, yards, road, &c.
129	3·551	Arable.
130	4·460	Arable &c.
131	5·425	Arable &c.
132	·669	Graveyard and wood.
133	25·375	Arable, house, and garden.
134	20·681	Arable.
135	2·055	Arable.
136	10·324	Arable, &c.
137	1·430	Rough pasture, &c.
138	1·230	Rough pasture.
139	·625	Rough pasture.
140	·493	Houses, garden, and yards.
141	·290	Houses, garden, and yards.
142	1·319	Arable.
143	12·816	Arable.
144	1·080	Houses, yards, gardens, and road.
145	13·152	Arable.
146	20·132	Arable.
147	25·396	Arable.
148	·772	Arable.
149	24·924	Arable, &c.
150	4·172	Arable.
151	3·615	Arable, &c.
152	3·945	Arable, &c.
153	10·858	Arable, &c.
154	1·451	Wood.
155	9·469	Arable, &c.
156	4·172	Arable, &c.
157	4·426	Arable.
158	7·238	Arable.
159	4·246	Arable.
160	2·006	Wood.
161	7·368	Arable, &c.
162	6·402	Arable.
163	4·298	Arable.
164	3·213	Arable.
165	2·698	Arable.

No. on Plan.	Area in Acres.	Remarks.
166	2·063	Arable.
167	4·266	Arable, &c.
168	2·344	Arable.
169	2·372	Arable.
170	·879	Public road.
171	1·378	Arable.
172	·172	Ruins, &c.
173	2·381	Arable.
174	1·743	Arable.
175	2·089	Arable.
176	2·162	Arable.
177	5·906	Arable, &c.
178	3·581	Arable.
178a	·100	Dam.
179	1·933	Arable, &c.
180	·306	Arable.
181	·310	Arable.
182	·428	Arable.
183	10·210	Arable, &c.
184	7·208	Arable.
185	·882	Arable.
186	·938	Arable.
187	11·205	Arable, &c.
188	16·669	Arable.
189	8·928	Arable.
190	8·612	Arable.
191	13·523	Arable.
192	·738	Occupation road.
193	19·213	Arable.
194	8·358	Arable.
195	18·599	Arable, &c.
196	2·092	Public road.
197	9·156	Arable, &c.
198	2·091	Arable.
199	1·666	Arable.
200	·900	Arable, &c.
201	1·383	Rough pasture.
202	24·592	Arable.
203	·321	Houses, garden, and yards.
204	·942	Occupation road.
205	20·663	Arable, &c.
206	2·172	Arable.
207	9·344	Arable, &c.
208	·291	Houses, garden, and yards.
209	8·524	Arable.
210	5·907	Arable, house, and garden.
211	·323	Houses, yards, & road.
212	·221	Houses, garden, and yard.
213	5·747	Arable.
214	3·748	Arable, &c.
215	·282	Houses, yards, garden, and road.
216	·196	Houses, yards, garden, and road.
217	6·341	Arable, &c.
218	2·650	Strip of rough pasture.
219	·680	Houses, garden, and yards.
220	10·450	North Ugie Water (part of).
221	36·762	Arable, &c.
222	·165	House, garden, and yard.
223	9·381	Arable, &c.
224	·491	Houses, garden, and yard.
225	2·053	Arable.
226	3·179	Arable.
227	·405	Rough pasture.
228	·817	Rough pasture.
229	·314	Rough pasture.
230	6·202	Arable.
231	13·096	Arable, &c.
232	·855	Houses, yards, garden, and road.
233	13·983	Arable.
234	1·838	County road.
235	21·208	Arable.
236	9·441	Arable.
237	13·006	Arable.
238	22·350	Arable, &c.
239	6·285	Arable, houses, and yard.
240	·811	Arable.
241	3·324	Arable, houses, garden, &c.
242	2·906	Arable, houses, garden, &c.
243	3·835	Arable, &c.
244	·341	Houses, yards, garden, and road.
245	3·838	Arable, &c.
246	7·170	Arable.
247	4·062	Arable.
248	13·597	Arable.
249	7·296	Arable.
250	1·042	Houses, yards, garden, and road.
251	10·072	Arable.
252	12·837	Arable.

No. on Plan.	Area in Acres.	Remarks.
253	8·388	Arable, &c.
254	6·001	Arable, &c.
255	6·123	Arable. &c.
256	4·136	Moss.
257	6·711	Arable.
258	10·775	Moss, &c.
259	2·348	Arable.
260	1·306	Occupation road.
261	5·905	Arable, house, and garden.
262	4·246	Arable, houses, and yards.
263	4·249	Arable, house, and garden.
264	·122	Houses and garden.
265	4·016	Arable.
266	·279	Houses, garden, and yards.
267	·272	Houses, garden, and yards.
268	·566	Occupation road.
269	14·307	Arable, &c.
270	29·061	Arable.
271	9·593	Arable, &c.
272	2·566	Houses, yards, garden, and road.
273	16·774	Arable.
274	15·730	Arable, &c.
275	9·400	Arable.
276	6·101	Arable.
277	3·964	Arable, houses, and yard.
278	8·186	Arable.
279	6·977	Arable.
280	4·420	Public road.
281	9·956	Arable, &c.
282	·195	Old quarry.
283	·338	Old quarry.
284	1·442	Quarry.
285	5·471	Arable.
286	20·816	Arable, house, and yard.
287	18·689	Arable.
288	5·141	Arable, &c.
289	3·413	Arable, &c.
290	·877	Houses, yards, road, and arable.
291	2·225	Arable.
292	1·398	Arable, houses, and yard.
293	·549	Houses, gardens, and arable.
294	2·116	Dam.
295	1·608	Arable.
296	1·361	Arable and stackyard.
297	8·067	Arable.
298	14·367	Arable.
299	10·863	Arable, &c.
300	5·413	Arable, &c.
301	12·130	Arable.
302	·357	Houses, garden, and yards.
303	4·369	Arable, &c.
304	5·063	Arable, &c.
305	·306	Houses, garden, and yards.
306	11·140	Arable, &c.
307	5·614	Arable.
308	3·116	Arable.
309	7·378	Arable.
310	10·374	Arable, &c.
311	1·051	Rough pasture.
312	3·991	Arable.
313	2·233	Arable.
314	3·150	Houses, yards, gardens, roads, &c.
315	1·836	Arable, &c.
316	3·830	Arable.
317	3·745	Arable.
318	1·173	Rough pasture.
319	3·692	Arable.
320	12·011	Rough pasture.
321	2·635	Rough pasture.
322	6·903	Arable.
323	5·116	Meadow.
324	12·436	Arable, &c.
325	16·347	Arable.
326	7·213	Arable, &c.
327	13·594	Arable.
328	6·046	Arable.
329	7·512	Arable.
330	1·509	Rough pasture, &c.
331	2·557	Rough pasture, &c.
332	1·795	Houses, yards, garden, and road.
333	25·385	Houses, roads, gardens, &c. (Village of Fetterangus).
	2812·037	

RECAPITULATION.

Area in Acres.	
2778·599	Land.
20·225	Public roads.
13·213	Water.
2812·037	Area of the part of the Parish of Old Deer which is in the County of Banff (Detached).

RECAPITULATION FOR THE PARISH.

27092·883	Land.
236·067	Public roads.
33·830	Railway.
76·512	Water.
27439·292	Total area of the Parish of Old Deer, in the Counties of Aberdeen and Banff (Detached).

*** There is a separate Book of Reference for the part of the Parish in Aberdeen.

INDEX TO PLACES

IN THE

PARISH OF OLD DEER (Part of).

COUNTY OF BANFF (Detached).

Name of Place.	No. of Sheet. 6-inch scale.	No. of Sheet. 25·344 in. scale.
Auchrynie - -	XIII.	8
Braeside of Fetterangus - -	"	11
Braehead of Gavel	XIV.	9
Bridge of Hythie -	"	14
Devil's Brig - -	XIII.	12
East Nether Cabra	"	8
Fetterangus - -	XIV.	9
Gaval - -	XIII. XIV.	12 9
Greens of Gaval -	XIII. XIV.	12 9
Hythie - -	"	"
Hythie Moss -	"	10
Kirkton - -	"	9
Mains of Gaval -	"	"
Meikle Pot of Gaval - -	XIV.	9
Milltown of Gaval	"	"
Middle Hythie -	"	10
Mill of Hythie -	"	14
North Ugie Water	XIII. XIV.	7, 8 5, 9, 10, 14
New Bridge of Gaval - -	"	9
Newton of Hythie	"	10
Nether Hythie -	"	14
Nether Cabra -	XIII.	8
Old Bridge of Gaval - -	XIV.	9
Shepherds Hill -	XIII.	8
Shelters - -	"	12
Upper Cabra -	"	"

LONDON:
Printed by George E. Eyre and William Spottiswoode,
Printers to the Queen's most Excellent Majesty.
For Her Majesty's Stationery Office.

16

PARISH OF DEERNESS,

IN THE

COUNTY OF ORKNEY AND SHETLAND—(ORKNEY).

Price One Shilling and Sixpence.

and not to the centre.

(2.) The fences, &c., bounding either side of a railway are included wholly within its area.

ORDNANCE SURVEY OF SCOTLAND

PARISH OF DEERNESS

ORKNEY & SHETLAND

(Orkney)

INDEX TO THE SHEETS

EXPLANATORY REMARKS.

The Scale of the Parish Plans is the 1-2500th of the actual length on the ground, and is equal to 25·344 inches to a mile, or 3·157 chains to an inch, which is very approximately equal to one square inch to one acre, the square of 1·0018 inch being equal to one acre.

The length of each sheet is 1½ miles, and the breadth 1 mile, the area of each sheet is therefore 960 acres.

Each enclosure has a reference number to the area which is given in this Book; in the case of towns and large villages encircled by a red band, one number and area only are given for the portion within the red band, unless they are contained in more than one parish, in which case a number is given for the portion included in each parish.

The Braces [⌒] on the plans are to indicate that the spaces so braced are included under the same reference number.

The Altitudes in feet above the Mean Level of the Sea are written thus —*31·4*.

The Scale of the County Plans is 6 inches to a mile, and each sheet contains 16 sheets of the Parish Plans. There is therefore a double reference number to each sheet of the Parish Plans, as VI. 9., the first number referring to the County Plans, the second number to the Parish Plans.

The dimensions of the sheets on the Six-inch scale being four miles by six miles the area is twenty-four square miles, equal to 15,360 acres.

The following are the characters employed on the Ordnance Plans on the Scales of 1–2500, and 6 inches to a mile :—

County Names	C	Hundreds or Wards	H
Parishes, Ancient or Mother	P	Civil Parishes or Townships	T
Extra Parochial	E	Division of Townships	T

Municipal Wards.....W

Antiquities ..... ROMAN / Druidical or Saxon / Norman or Subsequent

The descriptions of the boundaries are shown by the following initials :—

Centre of Stream	*C.S.*	Centre of Fence	*C.F.*
Centre of Road	*C.R.*	Top of Cop	*T.C.*
Side of Stream or Drain	*S.S.* or *S.D.*	Centre of Wall	*C.W.*
Root of Hedge	*R.H.*	Defaced	*Def.*
Face of Wall	*F.W.*	Track of Stream	*T.S.*

Undefined.....*Und.*

Where a change occurs in the boundaries, the symbol [o—o] is used to show the part at which the change takes place.

N.B.—The areas are computed to the centre of fence, or other boundary of enclosure, except in the following cases :—

(1.) When the fence or other boundary is also the boundary of a Parish or other Civil Division, which does not follow the centre of the fence, the area is calculated to the Parish or other boundary, and not to the centre.

(2.) The fences, &c., bounding either side of a railway are included wholly within its area.

N.B.—To convert Decimal Fractions of an Acre into Roods and Perches, multiply the decimal first by 4 and then by 40, preserving the same number of decimals in the product.

Examples—

			Acres.				Acres.
			633·357				527·013
			4				4
			1·428				·052
			40				40
A.	R.	P.		A.	R.	P.	
633	1	17	17·120	527	0	2	2·080

TABLE

FOR CONVERTING DECIMAL PARTS OF AN ACRE INTO ROODS AND PERCHES.

Perch.	0 Rood.	1 Rood.	2 Roods.	3 Roods.	Perch.	0Rood.	1 Rood.	2 Roods.	3 Roods.
0	·000	·250	·500	·750	21	·131	·381	·631	·881
1	·006	·256	·506	·756	22	·137	·387	·637	·887
2	·012	·262	·512	·762	23	.144	·394	·644	·894
3	·019	·269	·519	·769	24	·150	·400	·650	·900
4	·025	·275	·525	·775	25	·156	·406	·656	·906
5	·031	·281	·531	·781	26	·162	·412	·662	·912
6	·037	·287	·537	·787	27	·169	·419	·669	·919
7	·044	·294	·544	·794	28	·175	·425	·675	·925
8	·050	·300	·550	·800	29	·181	·431	·681	·931
9	·056	·306	·556	·806	30	·187	·437	·687	·937
10	·062	·312	·562	·812	31	·194	·444	·694	·944
11	·069	·319	·569	·819	32	·200	·450	·700	·950
12	·075	·325	·575	·825	33	·206	·456	·706	·956
13	·081	·331	·581	.831	34	·212	·462	·712	·962
14	·087	·337	·587	·837	35	·219	·469	·719	·969
15	·094	·344	·594	·844	36	·225	·475	·725	·975
16	·100	·350	·600	·850	37	·231	·481	·731	·981
17	·106	·356	·606	·856	38	·237	·487	·737	·987
18	.112	·362	·612	·862	39	·244	·494	·744	·994
19	·119	·369	·619	·869	40	·250	·500	·750	1·000
20	·125	·375	·625	·875					

PARISH OF DEERNESS

IN THE

COUNTY OF ORKNEY AND SHETLAND—(ORKNEY).

No. of Sheet and Plan and No. on Plan.	Area in Acres.
Sheet CIX. 8 :—	
1	3·044
2	11·095
3	7·820
4	9·772
5	8·351
6	8·488
7	8·813
8	·740
9	·710
10	6·046
Sheet CX. 5 :—	
11	27·465
12	165·666
13	196·039
Sheet CIX. 11 :—	
14	5·603
15	12·606
16	2·235
17	2·667
18	1·967
19	5·639
20	·161
21	1·070
22	·796
23	8·864
24	4·882
25	4·947
26	11·114
27	7·901
28	1·550
29	1·521
30	1·107
31	8·917
32	8·500
33	5·481
34	15·660
35	1·377
36	6·060
37	18·905
38	·224
39	19·154
Sheet CIX. 11 :— (*contd.*)	
40	12·237
41	13·120
42	1·055
43	·317
44	·396
45	1·650
46	1·698
47	12·755
48	1·487
49	10·737
50	6·358
51	7·214
52	·403
53	7·727
54	25·047
55	1·433
56	11·830
57	·484
58	·756
59	·311
60	1·167
Sheet CIX. 12 :—	
61	118·980
62	2·011
63	2·616
64	3·407
65	30·070
66	2·363
67	5·972
68	13·072
69	·497
70	12·535
71	14·057
72	4·097
73	7·685
74	2·995
75	·543
76	1·326
77	·836
78	2·427
79	1·986
80	5·671
Sheet CIX. 12 :— (*contd.*)	
81	·381
82	3·118
83	9·457
84	6·918
85	10·259
86	10·048
87	12·456
88	1·724
89	4·013
90	1·400
91	8·243
92	6·954
93	7·353
94	7·162
95	1·038
96	7·145
97	7·232
98	9·597
99	2·971
100	·485
101	·261
102	2·448
103	·385
104	16·611
105	3·025
106	4·436
107	5·263
108	8·605
109	1·500
110	·642
111	8·240
112	34·374
113	1·089
114	1·074
115	·664
116	1·970
117	4·838
118	13·584
119	·698
120	9·418
121	8·537
122	·854
123	23·885

No. of Sheet and Plan and No. on Plan.	Area in Acres.
Sheet CIX. 12:— (*contd.*)	
124	11·961
125	3·614
126	1·106
127	3·109
128	6·741
129	2·152
130	8·000
131	5·507
132	7·488
132a	·494
133	·412
134	·887
134a	·873
135	1·382
136	·875
137	4·577
138	3·203
139	1·809
140	11·451
141	1·883
142	7·478
143	·442
144	4·821
145	6·441
146	4·611
147	118·407
148	1·057
149	9·085
150	·174
151	9·449
152	·173
153	4·213
154	5·614
155	1·695
156	12·411
157	2·453
158	·535
159	1·527
160	·354
161	1·707
162	10·267
163	10·043
164	3·711
165	2·155
166	5·615
167	·708
168	1·431
169	·403
170	1·036
171	2·165
172	5·183
Sheet CIX. 12:— (*contd.*)	
173	2·334
174	10·171
175	·100
176	10·196
177	4·774
178	1·021
179	7·555
180	3·135
181	6·487
182	5·344
183	1·119
184	9·680
185	·664
186	·328
187	·595
188	4·818
189	10·004
190	2·441
191	1·195
192	·332
193	1·778
194	1·496
195	3·120
196	6·467
197	·141
198	3·089
199	13·775
200	3·071
201	8·892
Sheet CX. 9:—	
202	3·678
203	6·370
204	6·781
205	9·384
206	9·151
207	·429
208	·205
209	2·042
210	3·007
211	2·775
212	5·643
213	·254
214	5·221
215	2·988
216	5·782
217	·520
218	24·213
219	3·526
220	·650
221	·883
Sheet CX. 9:— (*contd.*)	
222	18·349
223	27·887
224	·535
225	20·287
226	13·126
227	1·282
228	24·180
229	7·925
230	3·816
231	·568
232	97·917
233	16·752
234	·808
Sheet CIX. 15:—	
235	2·766
236	3·838
237	5·952
238	4·877
239	5·669
240	6·207
241	2·268
242	11·559
243	67·768
244	3·283
245	·392
246	16·180
247	11·911
248	6·780
249	9·453
250	15·762
251	9·231
252	1·190
253	·266
254	·625
255	7·252
256	7·165
257	2·129
258	5·819
259	6·209
260	5·715
261	5·835
262	6·530
263	6·534
264	5·000
265	7·672
266	12·971
267	20·002
268	3·577
269	1·077
270	4·719

No. of Sheet and Plan and No. on Plan.	Area in Acres.	No. of Sheet and Plan and No. on Plan.	Area in Acres.	No. of Sheet and Plan and No. on Plan.	Area in Acres.
Sheet CIX. 15:—		Sheet CIX. 16:—		Sheet CIX. 16:—	
(*cont^d.*) 271	6·912	320	6·268	(*cont^d.*) 370	3·408
272	6·854	321	2·040	371	·212
273	6·114	322	2·420	372	3·525
274	6·115	323	2·162	373	11·592
275	6·080	324	10·133	374	7·482
276	6·142	325	2·435	375	11·689
277	6·501	326	6·036	376	7·892
278	6·550	327	1·661	377	3·798
279	7·314	328	2·588	378	·454
280	10·570	329	4·034	379	2·473
281	6·789	330	3·542	380	7·145
282	12·750	331	3·248	381	7·190
283	6·286	332	2·515	381a	3·374
284	6·206	333	·345	382	1·740
285	5·760	334	4·119	383	·777
286	5·358	335	4·079	384	·542
287	·409	336	1·181	385	3·910
288	·090	337	1·538	386	·267
289	5·712	338	1·055	387	7·863
290	6·014	339	2·904	388	5·735
291	6·019	340	14·109	389	·986
292	6·050	341	20·708	390	6·982
293	·332	342	6·245	391	·115
294	77·804	343	1·475	392	5·448
295	5·354	344	12·626	393	·449
296	·504	345	2·340	394	6·703
297	·655	346	·510	395	2·901
298	2·970	347	·318	396	11·015
299	·888	348	5·663	397	7·327
300	·554	349	1·781	398	2·368
301	·899	350	2·011	399	6·854
302	2·678	351	1·142	400	10·294
303	1·919	352	6·811	401	1·140
304	1·740	353	1·343	402	·121
305	28·700	353a	·563	403	6·718
306	2·132	354	3·011	404	2·417
307	5·738	355	2·809	405	·122
308	6·245	356	2·459	406	3·366
309	5·721	357	4·975	407	·575
310	4·141	358	3·207	408	·475
311	1·349	359	2·072	409	5·834
312	5·621	360	3·869	410	·588
313	5·168	361	5·145	411	10·489
314	5·100	362	·152	412	1·743
315	5·290	363	7·234	413	·390
316	3·887	364	4·462	414	1·374
317	4·117	365	3·920	415	·274
318	·844	366	1·430	416	·840
319	2·809	367	11·791	417	20·956
		368	3·945	418	1·278
		369	4·952	419	16·495

No. of Sheet and Plan and No. on Plan.	Area in Acres.
Sheet CIX. 16:— (*contd.*)	
420	1·688
421	1·508
422	2·720
423	2·224
424	2·914
425	4·017
426	2·126
427	·408
428	3·225
429	7·020
430	6·671
431	9·021
432	1·127
433	1·806
433a	·898
434	8·051
435	·886
436	·257
437	12·043
437a	4·520
438	7·757
439	9·004
440	·426
441	12·182
442	4·529
442a	·224
443	2·618
444	4·764
445	2·535
446	2·545
447	4·217
448	1·184
449	2·070
450	·440
451	1·310
452	2·524
453	2·521
454	2·014
455	1·207
456	5·657
457	3·176
458	3·104
459	1·060
460	·926
461	·214
462	2·481
463	3·225
464	16·796
465	·407
466	15·312
467	4·529
Sheet CIX. 16:— (*contd.*)	
468	4·431
469	·138
470	·167
471	8·216
472	·179
473	·282
474	9·572
474a	3·649
475	3·566
476	·229
477	·769
478	28·849
479	·553
480	1·708
481	4·511
482	4·480
483	8·862
484	·162
485	9·031
486	8·150
487	6·751
488	·294
489	1·261
490	·268
491	·453
492	6·177
493	2·954
494	·447
495	2·823
496	1·932
497	·870
498	·350
499	·243
500	·557
501	·499
502	3·833
503	·844
504	3·740
505	3·186
506	6·817
507	11·196
508	2·626
509	2·886
510	·493
511	2·103
512	1·912
513	5·199
514	3·357
515	1·824
516	3·973
517	13·261
Sheet CIX. 16:— (*contd.*)	
518	4·987
519	1·531
520	7·479
521	6·744
522	7·965
523	·186
524	10·313
525	·983
526	16·559
527	8·693
528	8·663
529	·342
530	·766
531	4·114
532	4·118
533	·511
534	·152
535	·759
536	5·505
537	7·413
538	7·207
538a	·166
539	3·801
540	3·883
541	·791
542	·856
543	·574
544	4·160
545	8·134
546	8·011
547	21·921
Sheet CX. 13:—	
548	7·719
549	13·160
550	7·894
551	8·072
552	·665
553	22·984
554	·254
555	2·581
556	9·511
557	5·970
558	5·728
559	1·196
560	6·483
561	4·166
562	·436
563	·926
564	3·467
565	·645

No. of Sheet and Plan and No. on Plan.	Area in Acres.
Sheet CX. 13:—	
(*contd.*) 566	·641
567	·436
568	4·397
569	4·247
570	3·068
571	·553
572	·599
573	7·639
574	3·430
575	1·193
576	·139
577	·172
578	·987
579	11·598
Sheet CXV. 3:—	
580	23·244
581	·742
582	30·643
583	1·313
584	5·613
585	5·406
586	8·969
587	1·622
588	·622
589	4·088
590	2·949
591	·599
592	4·860
593	9·357
594	29·411
595	·465
596	24·440
597	2·428
598	9·530
599	9·547
600	9·028
601	·433
602	11·769
603	·797
604	8·950
605	22·624
606	50·440
607	·653
608	2·487
609	·300
610	2·323
611	·235
612	6·022
613	·267
614	1·357

No. of Sheet and Plan and No. on Plan.	Area in Acres.
Sheet CXV. 3:—	
(*contd.*) 615	1·540
616	·468
617	·818
618	3·796
619	3·377
620	·673
621	4·345
622	·425
623	2·630
624	1·807
625	9·337
626	2·366
627	10·471
628	·389
629	20·624
630	3·282
631	·610
632	5·346
633	4·068
634	5·411
635	·980
Sheet CXV. 4:—	
636	2·152
637	15·734
638	·520
639	·509
640	·791
641	14·476
642	·884
643	·552
644	3·709
645	13·165
646	6·969
647	·827
648	·435
649	14·065
650	4·601
651	4·463
652	·915
653	16·813
654	·687
655	1·768
656	4·116
657	1·057
658	·390
659	13·713
660	5·005
661	9·359
662	·155
663	6·156

No. of Sheet and Plan and No. on Plan.	Area in Acres
Sheet CXV. 4:—	
(*contd.*) 664	6·979
665	11·386
666	1·147
667	5·972
668	·956
669	2·955
670	·625
671	10·930
672	6·247
673	6·172
673a	·664
674	5·006
675	1·716
676	7·294
677	18·039
678	13·095
679	·817
680	·395
681	·421
682	·437
683	7·971
684	9·095
685	1·396
686	7·161
687	8·927
687a	·754
688	4·364
689	7·882
690	·238
691	7·176
692	25·134
693	4·991
694	·869
695	18·690
696	4·220
697	1·249
698	6·175
699	7·960
700	46·002
701	1·399
702	55·974
703	9·689
704	3·717
705	3·904
706	4·477
707	1·821
708	·317
709	33·206
709a	2·389
710	11·197
711	·122

No. of Sheet and Plan and No. on Plan.	Area in Acres.
Sheet CXV. 4 :—	
(*cont*^{d}.) 712	·144
713	1·202
714	4·270
715	6·945
716	·879
717	3·846
718	5·029
719	4·915
720	1·888
721	11·870
722	36·676
723	·566
724	11·837
725	·258
726	1·133
727	1·236
728	11·486
729	·459
730	·690
731	·417
732	15·495
733	7·479
734	1·342
735	6·500
736	·536
737	1·690
738	1·093
739	6·623
740	6·551
741	13·334
742	7·592
743	5·120
744	1·749
745	·612
746	3·880
747	·383
748	·784
749	·308
750	12·206

No. of Sheet and Plan and No. on Plan.	Area in Acres.
Sheet CXV. 4 :—	
(*cont*^{d}.) 751	7·660
752	7·499
753	1·910
754	5·003
755	1·293
756	·991
Sheet CXVI. 1 :—	
757	30·845
758	·925
759	4·270
760	3·115
761	·559
762	5·391
763	·691
764	·331
765	2·012
766	·335
767	3·085
768	1·103
769	40·869
770	6·469
771	7·719
772	6·704
773	1·068
774	·556
775	15·566
776	6·790
777	12·664
778	6·031
779	·872
780	9·417
781	·811
782	1·531
783	·529
784	·072
785	·387
786	17·978
787	12·943

No. of Sheet and Plan and No. on Plan.	Area in Acres.
Sheet CXVI. 1 :—	
(*cont*^{d}.) 788	6·954
789	5·652
790	7·168
791	5·866
792	5·719
793	14·064
794	2·808
Sheet CXV. 7 :—	
795	5·155
796	2·354
797	16·210
798	8·876
799	·180
800	4·937
801	4·713
802	1·401
803	7·049
804	4·912
805	1·577
806	19·672
807	·349
808	·726
Sheet CXV. 8 :—	
809	4·677
810	3·492
811	10·570
812	10·308
813	6·612
814	9·402
815	1·212
816	12·567
817	4·513
818	1·528
Area numbered	5266·812
Foreshore -	611·460
Area on the mainland -	5878·272

HORSE OF COPINSAY.

Sheet CXVI. 6 :—		
819	2·651	
	2·651	Area numbered.
	·282	Foreshore.
	2·933	Area of Horse of Copinsay.

No. of Sheet and Plan and No. on Plan.	Area in Acres.	No. of Sheet and Plan and No. on Plan.	Area in Acres.	No. of Sheet and Plan and No. on Plan.	Area in Acres.
		BLACK HOLM.			
		Sheet CXVI. 9:—			
		820	3·639		
			3·639	Area numbered.	
			4·114	Foreshore.	
			7·753	Area of Black Holm.	
		CORN HOLM.			
		Sheet CXVI. 9:—			
		(*cont*^{d}.) 821	12·926		
		822	·075		
		823	15·177		
			28·178	Area numbered.	
			38·742	Foreshore.	
			66·920	Area of Corn Holm.	
		WARD HOLM.			
		Sheet CXVI. 9:—			
		(*cont*^{d}.) 824	6·500		
			6·500	Area numbered.	
			4·256	Foreshore.	
			10·756	Area of Ward Holm.	

COPINSAY.

Sheet CXVI. 9:—		Sheet CXVI. 10:—		Sheet CXVI. 10:—	
(*cont*^{d}.) 825	·297	(*cont*^{d}.) 834	3·577	(*cont*^{d}.) 845	4·862
826	1·119	835	9·214	846	7·849
Sheet CXVI. 10:—		836	·591	847	6·947
827	1·813	837	4·036	848	62·979
828	1·461	838	3·902	Area numbered	144·402
829	2·927	839	3·896	Foreshore -	46·906
830	1·064	840	7·066		
831	1·656	841	5·787	Area of Copinsay	191·308
832	1·895	842	3·279		
833	4·520	843	2·496		
		844	1·169		

No. of Sheet and Plan and No. on Plan.	Area in Acres.	No. of Sheet and Plan and No. on Plan.	Area in Acres.	No. of Sheet and Plan and No. on Plan.	Area in Acres.

RECAPITULATION.

Area in Acres.	
5372·584	Land.
72·319	Roads.
6·947	Water.
·332	Tidal Water.
705·760	Foreshore.
6157·942	Total area of the Parish of Deerness, in the County of Orkney and Shetland (Orkney).

INDEX TO PLACES

IN THE

PARISH OF DEERNESS.

COUNTY OF ORKNEY AND SHETLAND (Orkney).

Name of Place.	No. of Sheet. 6-inch scale.	No. of Sheet. 25·344 in. scale.
Aikerskaill -	CXVI.	1
Ayre - -	,,	,,
Barebreck - -	CIX.	16
Barns of Ayre -	CXVI.	1
Bishops - -	CIX.	12
Blowes - -	,,	16
Braebuster -	,,	15
Brandyquoy -	CXV.	3
Breck - -	,,	4
Breckan - -	CX.	9
Breckquoy -	CIX.	12
Bothy - -	,,	15
Cataby - -	CX.	13
Cellardyke -	CXV.	4
Colster - -	,,	,,
Copady - -	CIX.	16
Copinsay - -	CXVI.	9, 10
Creya - -	CX.	9
Cruisday - -	CXV.	3
Cutpool - -	CX.	13
Daisybank - -	CIX.	12
Daystar - -	,,	15
Delday - -	CXV.	4
Den Wick - -	CIX.	12
Dimonds - -	,,	16
Downies - -	CX.	9
Duncans - -	CIX.	16
Eastersands -	CXV.	4
Fairy - -	CX.	9
Fea - -	CXV.	4
Garth - -	,,	3
Gerstie - -	CIX.	16
Greenhall -	CIX.	16
Greentoft -	,,	12
Grind - -	CXV.	3
Grindigair -	CIX.	16
Gritley (Post Office)	CXV.	4
Grout Station -	CIX.	15
Hacco - -	CXV.	3
Hall of Brecks -	CIX.	11
Hardbreck - -	,,	12
Hillhead - -	CXV.	4
Holland - -	,,	3
Horraquoy -	CX	13
Horries - -	CIX.	11, 12
Howes - -	,,	16
Kitchen of Brecks -	,,	11
Kirkhouse -	,,	16
Lighthouse -	,,	,,
Littlebrecks - -	,,	,,
Little Colster -	,,	,,
Little Cottage -	CXV.	4
Little Esnaphy -	CIX.	16
Little Gritley -	CXV.	4
Little Halley - -	,,	,,
Littlehall - -	CIX.	16
Little Knolls -	,,	,,
Little Millhouse -	,,	,,
Little Quoys -	,,	,,
Little Stonehall -	CXV.	7
Lower Gritley -	,,	4
Malisburgh -	CIX.	16
Mid House -	,,	11
Millfield - -	,,	12
Millhill - -	,,	16
Millhouse -	,,	,,

Name of Place.	No. of Sheet. 6-inch scale.	No. of Sheet. 25·344 in. scale.
Mire - -	CIX.	12
Mirkady - -	,,	11
Mirkholes - -	,,	12
Mirland - -	CXV.	4
Mossquoy - -	CIX.	15
Mussaquoy -	CXV.	4
Musterquoy -	CIX.	16
Netherby - -	CXVI.	1
Nethersands -	CIX.	16
Nether Stove -	,,	12
Newark - -	CXV.	4
Newbanks - -	CX.	13
New Grindigair -	CIX.	16
Newhall -	,,	11
Newhall - -	,,	16
New Holland -	CXV.	3
Newhouse - -	CIX.	16
Newhouse - -	CX.	9
Newhouse - -	CXV.	4
Noltland - -	CIX.	16
Northfield - -	,,	12
North Halley -	,,	11
North House -	,,	12
North Keigar -	,,	15
Northsands - -	,,	16
Oback - -	CXV.	4
Oyce - -	CIX.	11
Pickletellum -	,,	16
Pictail - -	,,	12
Plovcrhall -	,,	16
Pool - -	CXVI.	1
Pursehouse -	CIX.	16
Quoybellock -	CXV.	4
Quoylanks -	,,	,,
Quoynanea - -	,,	,,
Quoypettie - -	CIX.	16
Quoys - -	CXV.	4
Rosecraig - -	CIX.	16
Rosevale - -	,,	,,
Sandaiken -	CXV.	7
Sandside - -	CX.	9
Scamia - -	CIX.	12
Schoolhouse -	,,	16
Setter - -	,,	12
Skaill - -	CX.	13
Skea - -	CXVI.	1
Smiddybanks (Inn)	CXV.	4
Smithyquoy -	CIX.	16
Snippigair -	CXV.	3
South Keigar -	CIX.	15
South Windbreck -	CXV.	3
Springfield -	CIX.	12
Steinflett - -	,,	16
Stonebreck -	,,	12
Stonehall - -	CXV.	3
Stye - -	CIX.	16
The Knolls -	,,	,,
Tiffyhall - -	,,	,,
Trottis - -	,,	,,
Upper Braebuster -	,,	15
Upper Noltland -	,,	12
Upper Stove -	,,	,,
Waterfield - -	,,	16
Watermoss - -	,,	,,
Westersands -	CXV.	4
Westshore - -	CIX.	11
Windbreck -	CXV.	3
Yarpha - -	CIX.	15

LONDON:
Printed by George E. Eyre and William Spottiswoode,
Printers to the Queen's most Excellent Majesty.
For Her Majesty's Stationery Office.
[.—50.—3/82.]

PARISH OF DELTING,

IN THE

COUNTY OF ORKNEY AND SHETLAND
(SHETLAND).

Price One Shilling and Sixpence.

ie
h,
of

ch

k;
nd
ed
ed

in-

ins
to
ity

es,

les

H
T
T

t

ent

C.F.
T.C.
.W.
Def.
T.S.

the

of

sion,
lary,

and not to the centre.

(2.) The fences, &c., bounding either side of a railway are included wholly within its area.

ORDNANCE SURVEY OF SCOTLAND

PARISH OF DELTING

ORKNEY & SHETLAND

(Shetland)

INDEX TO THE SHEETS

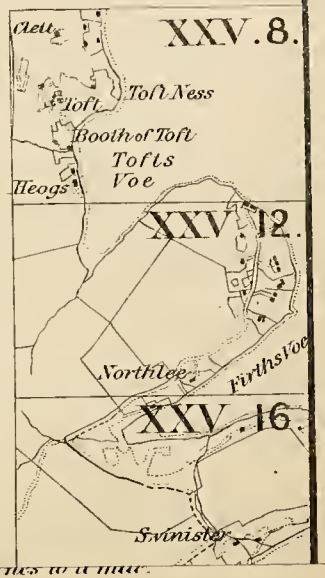

The Roman numerals (XXV) are the numbers of the County or Six-inch Maps.

The Roman numerals with plain figures affixed (XXV. 8) are the numbers of the Parish or $\frac{1}{2500}$ Scale Maps.

EXPLANATORY REMARKS

The Scale of the Parish Plans is the 1-2500th of the actual length on the ground, and is equal to 25·344 inches to a mile, or 3·157 chains to an inch, which is very approximately equal to one square inch to one acre, the square of 1·0018 inch being equal to one acre.

The length of each sheet is 1½ miles, and the breadth 1 mile, the area of each sheet is therefore 960 acres.

Each enclosure has a reference number to the area which is given in this Book; in the case of towns and large villages encircled by a red band, one number and area only are given for the portion within the red band, unless they are contained in more than one parish, in which case a number is given for the portion included in each parish.

The Braces [⌒] on the plans are to indicate that the spaces so braced are included under the same reference number.

The Altitudes in feet above the Mean Level of the Sea are written thus —*31·4*.

The Scale of the County Plans is 6 inches to a mile, and each sheet contains 16 sheets of the Parish Plans. There is therefore a double reference number to each sheet of the Parish Plans, as VI. 9., the first number referring to the County Plans, the second number to the Parish Plans.

The dimensions of the sheets on the Six-inch scale being four miles by six miles, the area is twenty-four square miles, equal to 15,360 acres.

The following are the characters employed on the Ordnance Plans on the Scales of 1–2500, and 6 inches to a mile :—

County Names	C	Hundreds or Wards	H
Parishes, Ancient or Mother.....	P	Civil Parishes or Townships	T
Extra Parochial	E	Division of Townships	T

Municipal Wards.....W

Antiquities ..... { ROMAN / Druidical or Saxon / Norman or Subsequent

The descriptions of the boundaries are shown by the following initials :—

Centre of Stream	*C.S.*	Centre of Fence	*C.F.*
Centre of Road	*C.R.*	Top of Cop	*T.C.*
Side of Stream or Drain ...	*S.S.* or *S.D.*	Centre of Wall	*C.W.*
Root of Hedge	*R.H.*	Defaced	*Def.*
Face of Wall	*F.W.*	Track of Stream.....	*T.S.*

Undefined..... *Und.*

Where a change occurs in the boundaries, the symbol [o—o] is used to show the part at which the change takes place.

N.B.—The areas are computed to the centre of fence, or other boundary of enclosure, except in the following cases :—

(1.) When the fence or other boundary is also the boundary of a Parish or other Civil Division, which does not follow the centre of the fence, the area is calculated to the Parish or other boundary, and not to the centre.

(2.) The fences, &c., bounding either side of a railway are included wholly within its area.

N.B.—To convert Decimal Fractions of an Acre into Roods and Perches, multiply the decimal first by 4 and then by 40, preserving the same number of decimals in the product.

Examples—

			Acres.				Acres.
			633·357				527·013
			4				4
			1·428				·052
			40				40
A.	R.	P.		A.	R.	P.	
633	1	17	17·120	527	0	2	2·080

TABLE

FOR CONVERTING DECIMAL PARTS OF AN ACRE INTO ROODS AND PERCHES.

Perch.	0 Rood.	1 Rood.	2 Roods.	3 Roods.	Perch.	0Rood.	1 Rood.	2 Roods.	3 Roods.
0	·000	·250	·500	·750	21	·131	·381	·631	·881
1	·006	·256	·506	·756	22	.137	·387	·637	·887
2	·012	·262	·512	·762	23	·144	·394	·644	·894
3	·019	·269	·519	·769	24	·150	·400	·650	·900
4	·025	·275	·525	·775	25	·156	·406	·656	·906
5	·031	·281	·531	·781	26	·162	·412	·662	·912
6	·037	·287	·537	·787	27	·169	·419	·669	·919
7	·044	·294	·544	·794	28	·175	·425	·675	·925
8	·050	·300	·550	·800	29	·181	·431	·681	·931
9	·056	·306	·556	·806	30	·187	·437	·687	·937
10	·062	·312	·562	·812	31	·194	·444	·694	·944
11	·069	·319	·569	·819	32	·200	·450	·700	·950
12	·075	·325	·575	·825	33	·206	·456	·706	·956
13	·081	·331	·581	.831	34	·212	·462	·712	·962
14	·087	·337	·587	·837	35	·219	·469	·719	·969
15	·094	·344	·594	·844	36	·225	·475	·725	·975
16	·100	·350	·600	·850	37	·231	·481	·731	·981
17	·106	·356	·606	·856	38	·237	·487	·737	·987
18	·112	·362	·612	·862	39	·244	·494	·744	·994
19	.119	·369	·619	·869	40	·250	·500	·750	1·000
20	·125	·375	·625	·875					

PARISH OF DELTING,

IN THE

COUNTY OF ORKNEY AND SHETLAND—(Shetland).

No. of Sheet and Plan and No. on Plan.	Area in Acres.	No. of Sheet and Plan and No. on Plan.	Area in Acres.	No. of Sheet and Plan and No. on Plan.	Area in Acres.
Sheet XXV. 8 :—		Sheet XXV. 8 :—		Sheet XXV. 12 :—	
1	1·236	(*cont*^{d}.) 40	·328	(*cont*^{d}.) 77	·289
2	·170	41	·439	78	·864
3	1·291	42	·667	79	·449
4	·213	43	2·903	80	·103
5	·208	44	4·679	81	1·175
6	·150	45	6·560	82	·750
7	·740	46	1·900	83	·616
8	·302	47	1·538	84	·133
9	·995	48	7·545	85	·155
10	·327	49	5·957	86	10·179
11	·154	50	2·412	87	1·020
12	2·589	51	·160	88	·199
13	·223	52	4·247	89	·237
14	·267	53	·126	90	·731
15	1·320	54	·153	91	·396
16	1·615	55	2·769	92	2·172
17	·332	56	·189	93	1·088
18	·277	57	·796	94	·122
19	4·153	58	1·285	95	1·344
20	25·712	59	·536	96	1·541
21	·294	60	1·637	97	·905
22	·498	61	3·580	98	1·395
23	·545	62	·180	99	·135
24	2·351	63	2·076	100	·175
25	·839	64	4·738	101	1·873
26	·525	65	·211	102	·332
27	1·910	66	·807	103	·122
28	·165	67	·504	104	·594
29	·228	68	3·725	105	·381
30	·686	69	3·426	106	·533
31	1·855	70	9·294	107	·248
32	·150	71	·859	108	·271
33	8·485			109	1·757
34	·579	Sheet XXV. 12 :—		110	·213
35	·876	72	59·046	111	·817
36	·546	73	6·361	112	·657
37	·288	74	·365	113	·815
38	·284	75	·145	114	2·464
39	·254	76	1·780	115	2·484

No. of Sheet and Plan and No. on Plan.	Area in Acres.
Sheet XXV. 12:—	
(*contd.*) 116	4·142
117	6·477
118	·715
119	·553
120	72·257
121	67·739
122	·226
123	2·533
124	8·654
125	·411
126	1·949
127	·603
128	·582
129	1·051
130	·706
131	·273
132	·632
133	·373
134	2·873
135	2·677
136	·296
137	1·061
138	·419
139	·600
140	·851
141	1·195
142	1·405
143	1·233
144	·938
145	4·267
146	·739
147	·260
148	·546
149	·696
150	1·584
151	·214
152	·250
153	1·406
154	·433
155	2·251
156	1·909
157	1·758
158	6·382
159	2·106
160	·290
161	·855
162	2·087
163	82·666
164	21·502
165	·245
166	3·797

No. of Sheet and Plan and No. on Plan.	Area in Acres.
Sheet XXV. 12:—	
(*contd.*) 167	·214
168	·098
169	·270
170	18·007
171	7·548
172	10·423
173	42·158
174	15·964
175	8·701
176	11·572
177	·806
178	·285
179	·144
180	·243
181	1·434
182	·158
183	·441
184	·202
185	·114
Sheet XXV. 16:—	
186	5·448
187	1·610
188	·335
189	1·485
190	1·519
191	·830
192	3·403
193	·500
194	·292
195	·255
196	·417
197	·823
198	·428
199	3·260
200	·257
201	·164
202	8·054
203	11·152
204	·088
205	1·214
206	·409
207	·625
208	·462
209	1·080
210	5·239
211	·182
212	2·314
213	1·860
214	·977
215	·251

No. of Sheet and Plan and No. on Plan.	Area in Acres.
Sheet XXV. 16:—	
(*contd.*) 216	·581
216a	·733
217	1·840
218	1·299
219	·213
220	·757
221	·615
222	·720
223	·426
224	·506
225	·897
226	·689
227	1·242
228	·140
229	·743
230	·891
231	·457
232	·505
233	3·472
234	·249
235	·502
236	15·289
237	1·173
238	·428
239	·265
240	3·210
241	·643
242	·188
243	20·464
244	2·056
245	1·937
246	·141
247	·101
248	6·662
249	·193
250	3·132
251	·712
252	·117
253	2·916
254	2·075
255	·123
256	1·707
257	1·023
258	·812
259	·429
260	2·236
261	8·766
262	101·208
263	9·138
264	2·127
265	3·616

No. of Sheet and Plan and No. on Plan.	Area in Acres.
Sheet XXV. 16 :—	
(*contd.*) 266	·171
267	·212
268	95·545
269	27·705
270	41·069
271	2·899
272	·176
273	1·066
274	·408
275	·384
276	·350
277	1·851
278	1·088
279	1·075
280	·930
281	·962
282	3·244
283	·178
284	2·106
285	·694
286	2·303
287	·236
288	2·743
289	·605
290	1·756
291	9·054
292	·200
293	2·800
294	1·425
295	·920
296	·942
297	2·427
298	1·687
299	2·307
300	1·656
301	·163
302	·365
303	·223
304	3·650
305	·366
306	·161
Sheet XXIX. 12 :—	
307	·444
308	2·846
309	·979
310	·948
311	·285
312	1·022
313	7·690
314	·358

No. of Sheet and Plan and No. on Plan.	Area in Acres.
Sheet XXIX. 12 :—	
(*contd.*) 315	·503
316	·884
317	11·894
318	·784
319	·781
320	·213
321	·565
322	1·054
323	·514
324	·878
325	10·237
326	·836
327	168·445
328	2·567
329	·654
330	·807
331	4·522
332	110·731
333	1·337
334	4·547
335	3·541
336	·186
337	1·280
338	·079
339	·756
340	·544
341	·920
342	·847
343	·207
344	·775
345	21·719
346	·823
347	1·644
348	2·762
349	11·624
350	·902
351	2·819
352	·487
Sheet XXX. 9 :—	
353	3·298
354	1·961
355	·258
356	7·742
357	·353
358	1·365
359	5·019
360	1·947
361	·627
362	1·545
363	·488

No. of Sheet and Plan and No. on Plan.	Area in Acres.
Sheet XXX. 9 :—	
(*contd.*) 364	·523
365	2·717
Sheet XXIX. 16 :—	
366	·439
367	2·167
368	·883
369	1·013
370	4·124
371	·519
372	1·130
373	·318
374	·875
375	·273
376	3·162
377	4·598
378	7·016
379	·192
380	1·324
381	11·954
382	·189
383	8·296
384	·734
385	14·943
386	3·005
387	10·979
388	·649
389	6·761
390	·811
391	·411
392	1·539
393	1·156
394	3·063
395	·745
396	10·824
397	14·558
398	14·373
399	5·936
400	17·308
401	3·235
402	3·090
403	38·737
404	9·757
405	26·520
406	3·052
Sheet XXX. 13 :—	
407	5·423
408	·727
409	1·767
410	·230

No. of Sheet and Plan and No. on Plan.	Area in Acres.
Sheet XXX. 13 :—	
(*contd.*) 411	·248
412	31·755
413	·394
414	1·814
415	3·069
416	25·398
417	2·904
418	·150
419	·154
420	1·416
421	1·923
422	5·304
423	·151
424	2·082
425	·280
426	·361
427	·936
428	·534
429	·966
430	·190
431	1·121
432	·864
433	·685
434	·934
435	18·032
436	1·043
437	·262
438	·363
439	·082
440	·378
441	·436
442	·254
443	·186
444	2·788
445	·103
446	·064
Sheet XXXVII. 6 :—	
447	17·941
448	·178
449	13·029
450	6·621
451	·350
452	8·299
453	1·717
454	·588
455	·964
456	8·214
457	3·970
458	1·328
459	9·477

No. of Sheet and Plan and No. on Plan.	Area in Acres.
Sheet XXXVII. 6 :—	
(*contd.*) 460	·141
461	7·355
462	1·546
463	2·420
464	3·437
465	2·116
466	9·095
467	·314
468	11·242
469	·167
470	·252
471	5·258
472	6·723
473	1·064
474	3·159
475	·744
476	1·483
477	·339
478	14·915
479	·412
480	1·204
481	1·110
482	·405
483	1·656
484	·131
485	20·005
486	12·102
487	·712
488	·428
489	5·338
490	·944
491	·509
492	1·009
493	·439
494	8·375
495	3·600
496	1·517
497	·288
498	1·258
499	·621
500	·980
501	5·356
502	1·800
503	·426
504	·124
505	3·464
506	·765
507	1·618
508	4·105
509	5·621
510	1·677

No. of Sheet and Plan and No. on Plan.	Area in Acres.
Sheet XXXVII. 6 :—	
(*contd.*) 511	·216
Sheet XXXVII. 7 :—	
512	·569
513	8·089
514	1·237
515	·931
516	7·506
517	2·194
518	1·153
519	·328
520	·890
521	9·996
522	2·968
523	·436
524	7·337
525	3·538
526	·134
527	11·356
528	·263
529	·629
530	14·446
531	4·674
532	·577
533	·391
534	6·327
535	1·180
536	3·123
Sheet XXXVII. 9 :—	
537	8·239
538	·797
539	·099
540	·560
541	1·137
542	2·033
543	·346
544	·199
545	·140
546	16·462
547	15·080
548	27·274
549	13·625
550	1·311
551	1·168
552	2·308
553	·323
554	3·260
555	·228
556	5·104
557	·500

No. of Sheet and Plan and No. on Plan.	Area in Acres.	No. of Sheet and Plan and No. on Plan.	Area in Acres.	No. of Sheet and Plan and No. on Plan.	Area in Acres.
Sheet XXXVII. 9:—		Sheet XXXVII. 9:—		Sheet XXXVII. 10:—	
(*cont*d.) 558	·853	(*cont*d.) 593	2·230	(*cont*d.) 626	2·274
559	1·869	594	·377	627	·358
560	2·860	595	1·635	628	6·485
561	2·010	596	·278	629	23·384
562	·279	597	1·177	630	1·405
563	2·559	598	·330	631	·567
564	·303	599	·241	632	·690
565	1·054	600	17·433	633	27·920
566	2·823	601	16·079	634	40·792
567	10·668			634a	·109
568	·787	Sheet XXXVII. 10:—		635	·589
569	·660	602	45·486	636	15·867
570	·790	603	·119	637	3·879
571	1·010	604	·983	638	2·327
572	·181	605	·936	639	·657
573	4·981	606	·954	640	·288
574	·976	607	·827	641	2·786
575	7·613	608	5·453	642	8·684
576	·405	609	1·336	643	22·714
577	·566	610	1·926	644	2·620
578	·568	611	·714	645	·065
579	·260	612	3·192	646	·472
580	1·372	613	·579	647	·080
581	·319	614	·832	648	2·330
582	·360	615	·324	649	7·266
583	·102	616	3·927	650	3·703
584	1·855	617	6·640	651	9·274
585	·337	618	·470	652	·246
586	·281	619	3·513	653	11·424
587	·147	620	·587		
588	4·554	621	1·151		2756·151
589	5·614	622	·799		
590	1·590	623	·296		
591	2·820	624	6·209		
592	·379	625	·283		

RECAPITULATION.

2674·979	Land.
19·386	Roads.
61·425	Water.
·361	Tidal water.
2756·151	Area of the numbered part of the Parish.

No. of Sheet and Plan.	Area in Acres.
UNNUMBERED.	
Principally on Six-inch Scale.	
Sheets XXI., XXV., XXVI., XXIX., XXX., XXXI., XXXVI., XXXVII., XLIII. :—	
Moorland, &c.	29395·204
Foreshore	723·570
The Houb (Tidal water)	24·200
The Houb (Foreshore)	8·800
Mill Loch	13·376
The Houb (Tidal water)	12·400
The Houb (Foreshore)	8·600
Loch of Voe	46·016
Sae Water	11·607
Smerla Water	40·893
Loch of Mioness	7·138
Loch of Calback	9·170
Neshion Water	14·418
Sand Water	36·434
Loch of Bordigarth	8·208
Bays Water	23·160
Loch of Trondavoe	16·772
Mill Loch	31·510
Clubba Water	10·028
Sand Water (part of)	1·928
Loch of Quiensetter (part of)	3·962
Morrofield Water (part of)	15·096
Petta Water (part of)	19·234
Water collectively	14·704
	30496·428
Holm of Culsetter.	
Sheet XXIX. :—	
Rough pasture	·290
Foreshore	·845
	1·135
Little Roe.	
Sheet XXI. :—	
Rough pasture, &c.	53·197
Foreshore	18·065
	71·262

No. of Sheet and Plan.	Area in Acres.
Brother Isle.	
Sheet XXI. :—	
Rough pasture, &c.	105·101
Foreshore	21·705
	126·806
Samphrey.	
Sheet XXVI. :—	
Rough pasture, &c.	178·922
Foreshore	21·588
Water	4·140
	204·650
Fish Holm.	
Sheet XXVI. :—	
Rough pasture, &c.	33·544
Foreshore	7·494
	41·038
Linga.	
Sheet XXVI. :—	
Rough pasture, &c.	107·446
Foreshore	13·348
	120·794
Muckle Roe.	
Sheets XXIX., XXXVI. :—	
Moorland, &c.	4126·686
Foreshore	66·926
Loch of Raavigeo	4·640
Loch of Rodageo	3·926
Town Loch	8·383
Mill Loch	19·556
Lairds Loch	10·028
Muckla Water	24·016
Burki Waters	26·264
Mill Lochs	5·174
Kilka Water	26·550

No. of Sheet and Plan.	Area in Acres.
Gilsa Water - - -	6·816
Orwick Water - - -	13·168
Water collectively - -	19·520
	4361·658
Wether Holm.	
Sheet XXXI.:—	
Rough pasture - - -	11·740
Foreshore - - -	2·356
	14·096

No. of Sheet and Plan.	Area in Acres.
Linga.	
Sheet XXXVI.:—	
Rough pasture - - -	153·870
Foreshore - - -	16·344
	170·214
Bigga (Half of the area of).	
Sheets XXI., XXV.:—	
Rough pasture, &c. - -	104·021
Foreshore - - -	13·904
	117·925

RECAPITULATION FOR THE PARISH.

36945·000	Land.
19·386	Roads.
557·265	Water.
36·961	Tidal water.
923·545	Foreshore.
38482·157	Total area of the Parish of Delting, in the County of Orkney and Shetland (Shetland).

INDEX TO PLACES

IN THE

PARISH OF DELTING.

COUNTY OF ORKNEY AND SHETLAND—(SHETLAND).

Name of Place.	No. of Sheet. 6-inch scale.	No. of Sheet. 25·344 in. scale.
Ark - -	XXV.	12
Bakka - -	XXXVII.	6
Bankhead - -	XXV.	12
Barronfield -	"	"
Bellevue House -	XXXVII.	7
Bergens - -	XXV.	16
Booth of Swinister	"	"
Booth of Toft -	"	8
Booth of Udhouse	"	12
Brae - -	XXIX.	"
Braehead - -	XXV.	12
Brunigarth - -	XXXVII.	6
Burravoe - -	XXX.	13
Busta - - -	XXIX.	16
Camp - -	XXX.	13
Clett - - -	XXV.	8
Clivigarth -	XXXVII.	6
Cole - - -	"	9
Croos - -	XXV.	16
Culsetter - -	XXIX.	"
Daleton - -	XXV.	8
Dyke - - -	XXIX.	12
Fainthaa - -	"	"
Firth - -	XXV.	16
Flett - -	XXXVII.	10
Flukets - -	XXV.	16
Fort - -	"	12
Gardins - -	"	8
Gifford's Fancy -	"	"
Giltick - -	"	16
Gonfirth - -	XXXVII.	9
Gorswick - -	XXIX.	12
Gostow - -	XXV.	16
Grindwell -	"	12
Hamar - -	"	"
Hamarigrind -	XXXVII.	10
Heogs - -	XXV.	8
Hillend - -	XXXVII.	7
Hillside - -	"	"
Hoga - - -	"	6
Holla - -	XXV.	16
Horsepund - -	"	12
Houll - -	XXIX.	16
Huts - -	XXV.	"
Infield - -	"	12
Inhouse - -	"	"
Joppa - -	XXX.	9
Kirkhouse - -	XXXVII.	10
Kurkigarth -	"	6
Lee - -	"	"
Lee of Gonfirth -	"	9
Loot - -	XXV.	16
Maidenfield -	"	12
Maidenhaa -	XXIX.	"
Midgarth - -	XXV.	"
Midhouse - -	"	16
Midlee - -	"	"
Midness - -	"	"
Mossbank - -	"	12
Mounthooly -	"	8
Mulla - - -	XXXVII.	6
Neshion - -	XXV.	8

Name of Place.	No. of Sheet. 6-inch scale.	No. of Sheet. 25·344 in. scale.
Newhall - -	XXV.	16
Newhouse - -	,,	,,
Newhouse -	XXXVII.	10
Newport - -	XXIX.	12
Northbrae -	,,	,,
North Heogs -	XXV.	8
Northlee - -	,,	12
Northness -	,,	16
Oldhall - -	,,	,,
Pund - - -	,,	12
Pund - -	XXX.	13
Pund - - -	XXXVII.	6
Pund of Loot -	XXV.	16
Punds - -	,,	,,
Quoys of Toft -	,,	8
Roadside - -	XXIX.	12
Runafirth - -	,,	16
Saltness - -	XXX.	13
Sandgeo - -	XXV.	16
Sandside - -	,,	,,
Setter - - -	XXXVII.	10
Skeotaing -	XXIX.	16
Souther House -	XXXVII.	9
Southlee - -	XXV.	16
South Voxter -	XXXVII.	9
Sparl - -	XXX.	13
Straits - - -	XXV.	12
Strip - -	XXIX.	,,
Swinister - -	XXV.	16
Tagon - -	XXXVII.	6
Tiptigarth - -	XXV.	16
Toft - -	,,	8
Toog - -	,,	,,
Udhouse - -	,,	12
Uphouse - -	,,	16
Upperseolla -	,,	,,
Voe - -	XXXVII.	6, 7
Voe House -	,,	6
Whilvigarth -	XXV.	16
Wiueaness -	XXXVII.	9

LONDON:
Printed by George E. Eyre and William Spottiswoode,
Printers to the Queen's most Excellent Majesty.
For Her Majesty's Stationery Office.
[1061.—50.—4/80.]

18.

ORDNANCE SURVEY OF SCOTLAND.

BOOK OF REFERENCE TO THE PLAN

OF THE

PARISH OF DENNY,

IN THE

COUNTY OF STIRLING,

CONTAINING 8356·563 ACRES.

COLONEL SIR HENRY JAMES, R.E., F.R.S., F.G.S., &c.

SUPERINTENDENT OF THE ORDNANCE SURVEY

PRINTED AT THE ORDNANCE SURVEY OFFICE, SOUTHAMPTON.

1862.

Price Two Shillings and Sixpence.

at 2/6

EXPLANATORY REMARKS.

The Scale of the Parish Plans is the 1-2500th of the actual length on the ground, and is equal to 25·344 inches to a mile, which is very approximately equal to one square inch to one acre, the square of 1·0018 inch being equal to one acre.

The length of each sheet is $1\frac{1}{2}$ miles, and the width 1 mile, the area of each sheet is therefore 960 acres.

Each enclosure has a reference number to the area which is given in this Book.

The Braces (*f*) on the plans are to indicate that the spaces so braced are included under the same reference number.

The Altitudes in feet above the Mean Level of the Sea are written thus—31·4.

The Scale of the Plans of the County is 6 inches to a mile, and each sheet contains the same area as 16 sheets of the Parish Plans. There is therefore a double reference number to each sheet, as VI. 9., the Roman Numerals referring to the County Plans, the Arabic Figures to the Parish Plans.

The following are the characters employed on the Ordnance Plans on the Scales of 1-2500, and 6 inches to a mile:—

County Names	C	Hundreds or Wards	W
Parishes	P	Townships	*T*
Extra Parochial	E	Division of Townships	*T*

Antiquities ..... { ROMAN / Druidical or Saxon / Norman or Subsequent

The descriptions of the boundaries are shewn by the following initials:—

Centre of Stream	*C. S.*	Centre of Fence	*C. F.*
Centre of Road	*C. R.*	Top of Cop	*T. C.*
Side of Stream or Drain	*S. S.* or *S. D.*	Centre of Wall	*C. W.*
Root of Hedge	*R. H.*	Defaced	*Def.*
Face of Wall	*F. W.*	Track of Stream	*T. S.*

Undefined ..... *Und.*

Where a change occurs in the boundaries, the symbol [o—o] is used to shew the part at which the change takes place.

TABLE

FOR CONVERTING DECIMAL PARTS OF AN ACRE INTO ROODS AND PERCHES.

Perches.	0 Rood.	1 Rood.	2 Roods.	3 Roods.
0	0·000	0·250	0·500	0·750
1	0·006	0·256	0·506	0·756
2	0·012	0·262	0·512	0·762
3	0·019	0·269	0·519	0·769
4	0·025	0·275	0·525	0·775
5	0·031	0·281	0·531	0·781
6	0·037	0·287	0·537	0·787
7	0·044	0·294	0·544	0·794
8	0·050	0·300	0·550	0·800
9	0·056	0·306	0·556	0·806
10	0·062	0·312	0·562	0·812
11	0·069	0·319	0·569	0·819
12	0·075	0·325	0·575	0·825
13	0·081	0·331	0·581	0·831
14	0·087	0·337	0·587	0·837
15	0·094	0·344	0·594	0·844
16	0·100	0·350	0·600	0·850
17	0·106	0·356	0·606	0·856
18	0·112	0·362	0·612	0·862
19	0·119	0·369	0·619	0·869
20	0·125	0·375	0·625	0·875
21	0·131	0·381	0·631	0·881
22	0·137	0·387	0·637	0·887
23	0·144	0·394	0·644	0·894
24	0·150	0·400	0·650	0·900
25	0·156	0·406	0·656	0·906
26	0·162	0·412	0·662	0·912
27	0·169	0·419	0·669	0·919
28	0·175	0·425	0·675	0·925
29	0·181	0·431	0·681	0·931
30	0·187	0·437	0·687	0·937
31	0·194	0·444	0·694	0·944
32	0·200	0·450	0·700	0·950
33	0·206	0·456	0·706	0·956
34	0·212	0·462	0·712	0·962
35	0·219	0·469	0·719	0·969
36	0·225	0·475	0·725	0·975
37	0·231	0·481	0·731	0·981
38	0·237	0·487	0·737	0·987
39	0·244	0·494	0·744	0·994
40	0·250	0·500	0·750	1·000

N.B.—To convert Decimal Fractions of an Acre into Roods and Perches, multiply the decimal first by 4 and then by 40, preserving the same number of decimals in the product.

Example 1.

A.	R.	P.		
			633·357	Acres.
			4	
			1·428	
			40	
633	1	17	..... 17·120	

Example 2.

A.	R.	P.		
			527·013	Acres.
			4	
			·052	
			40	
527	0	2	..... 2·080	

PARISH OF DENNY,

IN THE

COUNTY OF STIRLING.

No. of Sheet.	No. on Plan.	Area in Acres.	Description.
XXIII 10.	1	·129	Ruins, &c. (Auchinlillylinn Spout)
,,	2	16·478	Wood, &c.
,,	3	·716	Wood.
,,	4	19·912	Pasture.
,,	5	8·656	Arable.
,,	6	1·015	Arable.
,,	7	·373	Houses & garden (Backdales).
,,	8	8·625	Arable.
,,	9	·520	Arable.
,,	10	·809	Arable.
,,	11	·758	Houses, yards, &c. (Nicolswalls).
,,	12	4·055	Arable & meadow.
,,	13	4·165	Pasture.
,,	14	11·845	Rough pasture, arable, &c.
,,	15	4·330	Arable.
XXIII. 6.	16	4·060	Pasture, brushwood, &c.
,,	17	·533	Pasture.
,,	18	6·082	Rough pasture.
XXIII. 10.	19	6·418	Arable.
,,	20	3·801	Arable & rough pasture.
,,	21	4·579	Pasture.
,,	22	4·903	Pasture.
,,	23	3·791	Arable.
,,	24	6·148	Arable.
,,	25	1·200	Meadow.
,,	26	·432	Houses, yard, &c. (Grayswalls).
,,	27	2·857	Arable.
,,	28	·560	Road.
,,	29	2·392	Arable.
,,	30	1·053	Meadow.
,,	31	·506	Pasture.
,,	32	1·401	Meadow.
,,	33	·346	Meadow.
,,	34	·298	Wood.
,,	35	4·722	Pasture & meadow.
,,	36	1·178	Houses, yards, &c. (Longhill).
,,	37	7·768	Arable.
,,	38	9·894	Arable & meadow.
,,	39	·599	Wood.
,,	40	3·462	Arable.
		161·369	*Carried forward.*

No. of Sheet.	No. on Plan.	Area in Acres.	Description.
		161·369	*Brought forward.*
XXIII. 10.	41	·233	Wood.
,,	42	·461	Arable.
,,	43	·149	Pasture.
,,	44	8·233	Pasture & meadow.
,,	45	3·757	Arable.
,,	46	·113	Wood.
,,	47	4·464	Arable.
,,	48	2·251	Arable.
,,	49	3·976	Rough pasture & meadow.
,,	50	2·507	Arable & meadow.
,,	51	3·240	Arable.
,,	52	·641	Houses, &c. (Easter Longhill).
,,	53	5·797	Arable.
,,	54	4·721	Arable.
,,	55	4·542	Rough pasture & arable.
XXIII. 11.	56	4·381	Arable, wood, &c.
XXIII. 10.	57	1·500	Pasture.
XXIII. 11.	58	1·326	Wood.
,,	59	3·845	Pasture.
,,	60	6·962	Arable.
,,	61	1·612	Arable.
,,	62	·410	Houses, yards, &c. (Northshields).
,,	63	·394	Pasture, wood, &c.
,,	64	7·667	Pasture.
,,	65	·161	Wood.
,,	66	7·320	Rough pasture.
,,	67	9·682	Rough pasture.
,,	68	5·608	Arable.
,,	69	5·030	Arable.
,,	70	·234	Houses & gardens (Hookney).
,,	71	2·350	Arable.
,,	72	3·302	Pasture.
,,	73	4·607	Arable.
,,	74	6·914	Pasture.
,,	75	22·508	River Carron.
XXIII. 9.	76	15·000	Rough, pasture, &c.
,,	77	9·413	Rough pasture & meadow.
,,	78	3·654	Rough pasture.
,,	79	2·860	Rough pasture.
,,	80	13·330	Rough pasture.
,,	80a	·770	Rough pasture.
,,	81	33·498	Rough pasture.
,,	82	5·963	Arable & meadow.
XXIII. 10.	83	74·696	Rough pasture.
,,	84	5·879	Rough pasture.
,,	85	7·070	Pasture & meadow.
,,	86	1·563	Wood.
,,	87	2·519	Rough pasture.
,,	88	1·078	Pasture.
,,	89	·187	Houses & garden (Tops).
		479·747	*Carried forward.*

No. of Sheet.	No. on Plan.	Area in Acres.	Description.
		479·747	*Brought forward.*
XXXIII. 10.	90	18·753	Arable.
,,	91	·628	Wood.
,,	92	1·556	Road.
,,	93	6·473	Pasture.
,,	94	26·478	Pasture.
,,	95	7·862	Pasture.
,,	96	7·989	Rough pasture.
,,	97	11·702	Heathy pasture, &c.
,,	98	8·785	Pasture.
,,	99	6·338	Arable.
,,	100	4·196	Arable.
,,	101	·564	Wood.
,,	102	2·338	Arable.
,,	103	5·025	Arable & meadow.
,,	104	1·001	Houses, garden, &c. (Redhill).
,,	105	8·491	Arable & meadow.
,,	106	·270	Houses, yard, &c. (Forresthill).
,,	107	4·892	Arable.
,,	108	11·441	Meadow.
,,	109	15·049	Pasture & meadow.
,,	110	2·676	Arable.
,,	111	3·310	Meadow.
,,	112	4·499	Arable.
,,	113	·319	Wood.
,,	114	5·030	Pasture.
,,	115	3·345	Pasture.
,,	116	1·869	Pasture.
,,	117	21·770	Pasture.
,,	118	4·522	Arable.
,,	119	3·986	Pasture.
,,	120	2·515	Rough pasture, &c.
,,	121	3·710	Arable.
,,	122	8·263	Turnpike road.
,,	123	·296	Wood.
,,	124	9·376	Pasture.
,,	125	6·840	Arable
,,	126	·251	Wood.
,,	127	·068	Wood.
,,	128	30·501	Arable, pasture, & meadow.
,,	129	7·544	Arable.
,,	130	2·030	Pasture.
,,	131	·439	Wood.
,,	132	9·242	Arable.
,,	133	1·027	Arable & meadow.
,,	134	1·258	Meadow.
,,	135	2·051	Arable.
,,	136	2·636	Arable.
,,	137	14·645	Pasture.
,,	138	2·691	Pasture.
,,	139	4·797	Arable.
		791·084	*Carried forward.*

No. of Sheet.	No. on Plan.	Area in Acres.	Description.
		791·084	*Brought forward.*
XXIII. 10.	140	3·272	Arable.
,,	141	2·321	Arable.
,,	142	4·059	Arable.
,,	143	1·587	Arable.
,,	144	5·082	Arable & pasture.
,,	145	·930	Arable.
,,	146	2·085	Meadow.
,,	147	2·685	Arable.
,,	148	·696	Houses, yards, &c. (Overton).
,,	149	·080	Pasture.
,,	150	·165	Pasture.
,,	151	·140	Pasture.
,,	152	·677	Houses, yards, & garden.
,,	153	2·062	Arable.
,,	154	·420	Meadow.
,,	155	2·657	Arable.
,,	156	1·202	Public road.
,,	157	1·894	Arable & meadow.
,,	158	·605	Meadow.
,,	159	4·080	Arable.
,,	160	2·919	Arable & meadow.
,,	161	7·410	Arable.
,,	162	7·141	Arable.
XXIII. 11.	163	10·987	Arable.
XXIII. 10.	164	4·366	Arable.
XXIII. 11.	165	7·427	Pasture.
XXIII. 10.	166	4·813	Arable.
XXIII. 11.	167	2·680	Arable.
,,	168	4·342	Arable.
,,	169	5·727	Arable.
,,	170	7·800	Arable.
,,	171	3·614	Pasture.
,,	172	7·895	Arable.
,,	173	·790	Arable.
,,	174	6·852	Arable.
,,	175	5·584	Pasture.
,,	176	6·264	Arable.
,,	177	6·658	Arable.
,,	178	·031	House, &c.
,,	179	·239	Houses, &c. (Crummocksteps).
,,	180	2·064	Pasture.
,,	181	3·297	Arable.
,,	182	·659	Pasture.
,,	183	5·670	Pasture.
,,	184	·278	Wood.
,,	185	4·194	Arable.
,,	186	4·210	Arable.
,,	187	3·189	Arable.
,,	188	3·674	Arable.
,,	189	·320	Houses, wood, &c. (Broadyett).
		958·877	*Carried forward.*

No. of Sheet.	No. on Plan.	Area in Acres.	Description.
		958·877	*Brought forward.*
XXIII. 11.	190	·229	Wood.
,,	191	3·190	Arable.
,,	192	·361	Wood.
,,	193	6·878	Rough pasture.
,,	194	·528	Wood.
,,	195	4·853	Pasture.
,,	196	·619	Wood.
,,	197	·526	Wood.
,,	198	3·555	Arable.
,,	199	5·185	Pasture.
,,	200	5·422	Pasture.
,,	201	5·410	Pasture.
,,	202	·711	Wood.
,,	203	1·054	Slope & arable.
,,	204	7·832	Arable, wood, &c.
,,	205	1·426	Arable, trees, &c.
,,	206	4·362	Arable.
,,	207	·725	Wood.
,,	208	4·701	Arable.
,,	209	·390	Wood.
,,	210	1·055	Houses, yard, & garden (Garvald).
,,	211	·178	Wood.
,,	212	·942	Pasture.
,,	213	·452	Wood.
,,	214	·596	Houses, yards, &c. (Dyewood Mill)
,,	215	·859	Houses, yards, &c. (Char Mill).
,,	216	·208	Arable.
,,	217	·616	Pasture.
,,	218	·985	Wood.
,,	219	1·142	Road.
XXIII. 13.	220	29·003	Rough pasture.
,,	221	21·703	Rough pasture.
,,	222	27·734	Rough pasture.
,,	223	2·711	Rough pasture.
XXIII. 9.	224	2·078	Rough pasture.
,,	224a	·062	Rough pasture.
XXIII. 13	225	10·826	Rough pasture.
,,	226	1·550	Parish road.
,,	227	50·675	Rough pasture, &c.
XXIII. 10.	228	224·832	Rough pasture.
XXIII. 14.	229	91·761	Heathy pasture.
,,	230	60·692	Rough pasture.
,,	231	9·551	Pasture.
,,	232	7·542	Pasture.
,,	233	6·012	Meadow.
,,	234	·655	Wood.
,,	235	8·357	Pasture.
,,	236	·287	Arable.
,,	237	16·017	Arable.
,,	238	·631	Wood.
		1596·546	*Carried forward.*

No. of Sheet.	No. on Plan.	Area in Acres.	Description.
		1596·546	*Brought forward.*
XXIII. 14.	239	8·518	Pasture.
XXIII. 10.	240	30·047	Rough pasture.
,,	241	11·410	Rough pasture.
,,	242	8·919	Arable.
,,	243	5·239	Pasture.
,,	244	9·868	Arable.
,,	245	10·852	Arable.
,,	246	3·941	Arable.
XXIII. 14.	247	5·256	Pasture.
,,	248	5·445	Rough pasture.
,,	249	3·103	Pasture.
,,	250	6·906	Pasture.
,,	251	4·172	Arable.
,,	252	·124	Wood.
XXIII. 10.	253	7·217	Arable.
,,	254	1·755	Arable.
,,	255	1·808	Pasture.
,,	256	4·985	Arable & meadow.
,,	257	5·810	Arable.
,,	258	·413	Houses, yards, &c. } Broadside
,,	259	·656	Houses, yards, &c. } Broadside
,,	260	1·939	Arable.
,,	261	4·299	Arable.
,,	262	2·727	Pasture.
XXIII. 14.	263	9·167	Arable & meadow.
XXIII. 10.	264	·842	Arable.
XXIII. 14.	265	·257	Houses, yards, &c. (Doubledykes).
,,	266	1·212	Arable & meadow.
,,	267	4·977	Arable.
,,	268	5·181	Arable.
,,	269	·332	Wood.
,,	270	·974	Arable.
,,	271	·677	Houses, yards, &c. (Greensburn).
XXIII. 15.	272	2·760	Arable.
XXIII. 14.	273	·410	Arable.
,,	274	·550	Houses, yards, &c. (Meadowgreens)
,,	275	·579	Arable.
,,	276	·575	Meadow.
XXIII. 15.	277	1·543	Meadow.
,,	278	19·754	Arable.
XXIII. 11.	279	7·144	Arable.
,,	280	·093	House & garden (School).
,,	281	4·451	Arable.
,,	281a	8·007	Arable.
,,	282	4·901	Pasture.
,,	283	5·366	Arable.
,,	284	5·522	Arable & meadow.
,,	285	13·273	Arable.
XXIII. 15.	286	4·914	Rough pasture.
,,	287	15·568	Pasture.
		1860·984	*Carried forward.*

No. of Sheet.	No. on Plan.	Area in Acres.	Description.
		1860·984	*Brought forward.*
XXIII. 15.	288	15·169	Arable, meadow, & pasture.
,,	289	13·119	Meadow.
,,	290	12·145	Arable & meadow.
,,	291	11·270	Arable & meadow.
,,	292	12·373	Arable & meadow.
,,	293	5·879	Arable.
,,	294	·198	Houses, &c. (Castlerankine Mains)
,,	295	·432	Arable.
,,	296	1·682	Arable.
,,	297	·572	Wood.
,,	298	9·704	Arable.
,,	299	·140	Wood.
,,	300	3·279	Arable.
,,	301	·563	Houses, yards, &c (High Myothill)
,,	302	15·175	Arable & meadow.
,,	303	4·671	Pasture & meadow.
,,	304	49·204	Pasture, whins, & rocks.
,,	305	·152	Houses & pasture (Ruins).
,,	306	32·413	Pasture.
,,	307	5·307	Pasture.
,,	308	4·163	Pasture.
XXIII. 11.	309	6·318	Pasture.
,,	310	5·028	Pasture.
,,	311	14·502	Turnpike road.
,,	312	8·098	Arable.
,,	313	3·127	Pasture.
,,	314	·386	Wood.
,,	315	·239	Houses, yard, & garden.
,,	316	1·172	Arable.
,,	317	3·445	Arable & pasture.
,,	318	2·029	Arable.
,,	319	·251	Houses, &c. (Fankerton Cottage).
,,	320	4·765	Arable.
,,	321	·182	House & garden. } Fankerton
,,	322	·368	Houses, yards, &c. } Fankerton
,,	323	5·054	Pasture.
,,	324	·722	Quarry.
,,	325	·014	House.
,,	326	·876	Road.
XXIII. 15.	327	12·593	Arable.
,,	328	7·109	Arable.
,,	329	8·058	Arable.
,,	330	7·078	Arable.
,,	331	1·055	Wood.
,,	332	4·517	Arable.
,,	333	·275	Wood.
,,	334	6·194	Arable.
,,	335	4·894	Arable.
,,	336	·407	Wood.
,,	337	2·629	Pasture.
		2169·979	*Carried forward.*

No. of Sheet.	No. on Plan.	Area in Acres.	Description.
		2169·979	*Brought forward.*
XXIII. 15.	338	3·136	Pasture.
,,	339	4·070	Arable.
,,	340	3·476	Pasture.
,,	341	2·248	Pasture.
,,	342	·507	Houses, &c. (Wester Mailing).
,,	343	4·229	Pasture & meadow.
,,	344	3·357	Arable.
,,	345	·220	Wood.
,,	346	4·615	Parish road.
,,	347	1·304	Arable.
,,	348	·850	Wood.
,,	349	·977	Houses & pasture.
,,	350	·454	Houses & yards. (Myothill).
,,	351	·498	Garden.
,,	352	·754	Orchard.
,,	353	·800	Wood.
,,	354	·276	Wood.
,,	355	·328	Road.
,,	356	·180	Wood.
,,	357	9·065	Pasture.
,,	358	5·307	Arable.
,,	359	6·279	Pasture.
,,	360	·651	Arable.
,,	361	3·206	Arable.
,,	362	·501	Houses, yards, & garden (Drum).
,,	363	8·838	Arable.
,,	364	8·634	Arable.
XXIII. 11.	365	6·740	Arable.
,,	366	1·835	Pasture.
,,	367	·269	Pond.
,,	368	4·030	Arable.
,,	369	1·433	Arable.
,,	370	1·163	Wood.
,,	371	·384	Houses, yards, &c. (Tamaree).
,,	372	·260	Pasture.
,,	373	·358	Arable.
,,	374	·321	Tamaree Cottage & garden.
,,	375	2·162	Pasture.
,,	376	3·346	Arable.
,,	377	·227	Houses, yards, &c. (Randolph-hill)
,,	378	·928	Gardens.
,,	379	1·524	Ornamental grounds.
,,	380	·110	Randolph-hill Cottage & gardens.
,,	381	·847	Arable.
,,	382	·209	Houses.
,,	383	·690	Road.
,,	384	·258	Gardens.
,,	385	·964	Carrongrove Mill—paper, yards, &c
,,	386	1·191	Herbertshire Mill--paper, houses, &c
,,	387	1·456	Pasture.
		2275·444	*Carried forward.*

No. of Sheet.	No. on Plan.	Area in Acres.	Description.
		2275·444	*Brought forward.*
XXIII. 11.	388	·180	Wood.
,,	389	1·646	Houses, gardens, &c. (Glenhouse).
,,	390	·128	Pond.
,,	391	·976	Wood.
,,	392	3·037	Rough pasture.
XXIII. 15.	393	·090	Glenhouse Cottage & garden.
,,	394	·077	Wood, &c.
,,	395	9·827	Arable.
,,	396	·324	House, yard, & garden.
,,	397	4·640	Arable.
,,	398	5·936	Wood.
,,	399	18·235	Arable & meadow.
,,	400	·721	Houses, yards, & garden (Garth).
,,	401	1·834	Arable.
,,	402	2·686	Arable, meadow, & pasture.
,,	403	1·081	Arable.
,,	404	·111	House & garden (Wester Garth).
,,	405	1·843	Arable.
,,	406	·329	Houses, yard, & garden (Bellshill).
,,	407	5·281	Arable.
,,	408	3·106	Arable.
,,	409	3·695	Arable.
,,	410	7·938	Arable.
,,	411	·505	Houses, yards, &c. (Dyewood Mill)
,,	412	3·272	Wood.
,,	413	4·464	Arable.
XXIII. 16.	414	4·028	Pasture.
,,	415	1·056	Arable.
,,	416	2·946	Arable.
,,	417	1·210	Arable.
,,	418	10·313	Arable, pasture, & meadow.
,,	419	3·173	Ironstone pit, tramway, &c.
,,	420	·896	Meadow.
,,	421	4·524	Arable.
,,	422	2·034	Arable.
,,	423	·346	Arable & waste.
,,	424	2·833	Pasture & arable.
XXIII. 11.	425	·811	Houses & gardens.
XXIII. 12.	426	·702	Arable.
XXIII. 16.	427	2·754	Arable.
,,	428	·672	Wood.
,,	429	·200	Arable.
,,	430	·267	Athol Cottage & garden.
,,	431	·927	Houses, &c. (Stoneywood House).
,,	432	1·086	Arable.
,,	433	·648	Houses & gardens (Stoneywood).
,,	434	·143	House & garden.
,,	435	·345	Arable.
,,	436	·974	Houses & yards (Dyewood Mills).
,,	437	·338	Houses & gardens.
		2400·632	*Carried forward.*

No. of Sheet.	No. on Plan.	Area in Acres.	Description.
		2400·632	*Brought forward.*
XXIII 16.	438	4·201	Wood.
,,	439	4·209	Arable.
XXIII. 12.	440	3·882	Arable.
,,	441	·994	Houses, &c. (Denny Mill—Corn).
,,	442	1·974	Wood.
XXIII. 16.	443	14·296	Pasture.
,,	444	·024	Houses.
,,	445	1·014	Houses, yards, &c. (Stripeside).
,,	446	3·914	Arable.
,,	447	·274	Houses & gardens.
,,	448	1·443	Arable.
,,	449	·707	Arable.
,,	450	·344	Arable.
,,	451	3·457	Arable.
,,	452	1·054	Houses & gardens (Hall).
,,	453	1·612	Arable.
,,	454	1·920	Arable.
,,	455	1·351	Ironstone pit, arable, &c.
,,	456	1·247	Arable.
,,	457	2·853	Arable.
,,	458	1·018	Arable.
,,	459	2·888	Arable.
,,	460	·118	House & garden.
,,	461	·373	Arable.
,,	462	·176	Houses & garden (Smithyhill).
,,	463	3·292	Arable.
,,	464	1·762	Pasture.
,,	465	·202	Wood.
,,	466	·544	Houses, yards, &c. (Hallhouse).
,,	467	1·472	Arable.
,,	468	6·029	Arable.
,,	469	2·866	Arable.
,,	470	4·165	Arable.
,,	471	3·198	Arable.
,,	472	·609	Houses, yards, &c. (Nether Mains)
,,	473	1·769	Arable.
,,	474	·236	Pasture.
,,	475	·275	Road.
,,	476	·749	Arable.
,,	477	5·232	Arable.
,,	478	4·078	Arable.
,,	479	·119	House, &c (Browsterburn T. P.).
,,	480	·725	Chemical Works, houses, &c.
,,	481	·845	Arable.
,,	482	·302	Wood.
,,	483	·191	Wood.
,,	484	2·525	Wood.
,,	485	1·475	Arable.
,,	486	·582	Houses & gardens.
,,	487	·262	Houses, yards, & garden.
		2499·479	*Carried forward*

No. of Sheet.	No. on Plan.	Area in Acres.	Description.
		2499·479	*Brought forward.*
XXIII. 16.	488	1·108	Arable.
,,	489	2·743	Arable.
,,	490	6·340	Arable.
,,	491	5·305	Arable.
,,	492	4·623	Arable.
,,	493	3·450	Arable.
,,	494	2·355	Arable.
,,	495	·236	Dryburgh Cottage & garden.
,,	496	·256	Lochpark Cottage & garden.
,,	497	·259	Lochridge Cottage & garden.
,,	498	·376	Houses, &c. (Lochpark House).
,,	499	1·223	Arable.
,,	500	1·397	Arable.
,,	501	3·457	Arable.
,,	501a	·223	Arable.
,,	502	1·823	Arable.
,,	503	1·421	Arable.
,,	504	2·824	Arable.
,,	505	1·838	Arable.
,,	506	1·121	Houses, &c. (Church, Manse, &c.).
,,	507	·408	Arable.
,,	508	1·005	Arable.
,,	509	2·840	Arable.
,,	510	·424	School & garden. } Village of
,,	511	·976	Rosebank & Allan Place } Denny
,,	512	3·313	Arable.
,,	513	5·815	Arable.
,,	514	·663	Arable.
,,	515	·333	Houses, yards, &c (West Boreland)
XXIII. 12.	516	·579	Parish road.
,,	517	·476	Houses & garden (Burnfoot).
,,	518	·595	Houses, &c. } Village of Denny
,,	519	·368	Houses, &c. } (part of).
,,	520	·986	Wood.
,,	521	2·467	Houses, yards, &c. } Village of
,,	522	·250	Carronbank School, &c. } Denny.
,,	523	·667	Arable & wood.
,,	524	3·244	Pasture.
,,	525	·400	Arable.
,,	526	3·627	Arable.
,,	527	·199	Public road (Village of Denny).
,,	528	1·390	Arable.
,,	529	2·314	Houses, &c. (Village of Denny).
,,	530	1·180	Pasture.
,,	531	·137	Houses, &c. } Village of
,,	532	·768	Houses, &c. } Denny
XXIII. 16.	533	·629	F. C. Manse, &c } (part of).
,,	534	·592	Arable.
,,	535	·428	Bowling Green } Village of Denny
,,	536	1·489	Grave-yard } (part of).
		2580·419	*Carried forward.*

No. of Sheet.	No. on Plan.	Area in Acres.	Description.	
		2580·419	*Brought forward.*	
XXIII. 16.	537	·741	Houses, &c (Broompark)	Village of Denny—part of.
,,	538	·558	Turnpike road.	
,,	539	·324	Arable.	
XXIII. 12.	540	4·153	Houses, yards, &c.	
,,	541	1·732	Public road.	
XXIII. 16.	542	2·152	Houses, yards, &c.	
,,	543	·314	Public road.	
,,	544	·802	Houses, &c. (Branch of the Clydesdale Bank)	
,,	545	1·388	Bellview Place, &c.	
,,	546	·955	Arable.	
,,	547	·131	House & garden.	
,,	548	·878	Public road.	
,,	549	1·362	Arable.	
,,	550	·390	Arable.	
,,	551	3·392	Houses, yards, &c.	Village of Denny.
,,	552	·679	Houses, gardens, &c	
,,	553	·154	Pasture.	
,,	554	19·858	Scottish Central Railway.	
,,	555	1·376	Arable.	
,,	556	·899	Houses, yards, &c. (Dryburgh).	
,,	557	3·004	Arable.	
,,	558	3·434	Arable.	
,,	559	3·874	Arable.	
,,	560	·074	Pasture.	
,,	561	·547	Pasture.	
,,	562	·087	Garden.	
,,	563	1·132	Pasture.	
,,	564	·158	Wood.	
,,	565	·087	Meadow.	
,,	566	1·425	Arable.	
,,	567	1·190	Arable.	
,,	568	·146	Houses & garden (Boghead).	
,,	569	·139	Road.	
,,	570	·169	Wood.	
,,	571	·664	Pasture.	
,,	572	·871	Meadow.	
,,	573	·783	Houses & gardens.	Village of Denny.
,,	574	·123	House & yard.	
,,	575	·878	Arable.	
,,	575a	·110	Public road.	
,,	576	1·317	Arable.	
,,	577	1·757	Houses, yards, &c.	Village of Denny.
,,	578	·402	Carronvale Cottage, &c.	
XXIII. 12.	579	·318	Arable.	
,,	580	·736	Arable.	
,,	581	·813	Arable.	
,,	582	3·873	Arable.	
,,	583	6·334	Arable.	
,,	584	·690	Arable.	
		2657·792	*Carried forward.*	

No. of Sheet.	No. on Plan.	Area in Acres.	Description.
		2657·792	*Brought forward.*
XXIII. 12.	585	1·480	Arable.
,,	586	1·936	Pasture.
,,	587	5·573	Pasture.
,,	588	2·590	Rough pasture.
,,	589	2·943	Pasture.
,,	590	6·763	Arable.
,,	591	4·994	Arable.
,,	592	1·733	Wooded Island.
,,	593	·645	Wooded Island.
,,	594	·049	Arable.
,,	595	1·794	Arable.
,,	596	2·204	Arable.
,,	597	3·481	Arable.
,,	598	7·122	Arable.
XXIII. 16.	599	1·427	Arable.
,,	600	6·382	Scottish Central Railway.
,,	601	·862	Arable.
,,	602	·670	House & gardens. (Comelybank).
,,	603	·510	Arable.
,,	604	·679	Arable.
,,	605	·607	Arable.
,,	606	·590	Public road.
,,	607	·276	Arable.
,,	608	1·522	Houses, yard, &c. (Springbank).
,,	609	·636	Houses, yards, & gardens.
,,	610	·867	Pasture.
,,	611	·249	Houses, yards, & gardens.
,,	612	·579	Gardens & arable.
,,	613	·755	Arable.
,,	614	·638	Houses, yards, & gardens.
,,	615	·828	Houses, yards, & gardens.
,,	616	·720	Arable.
,,	617	·278	House & garden.
,,	618	·458	Pasture.
,,	619	1·694	Meadow.
,,	620	4·170	Arable.
,,	621	1·099	Arable.
,,	622	·501	Wood.
,,	623	1·351	Wood.
,,	624	3·904	Arable.
,,	625	8·279	Arable.
,,	626	·172	Wood.
,,	627	2·517	Arable.
,,	628	·970	Houses, yards, &c (East Boreland).
,,	629	·653	Houses, yards, & gardens.
,,	630	6·209	Arable.
,,	631	4·638	Arable & meadow.
,,	632	1·629	Arable.
,,	633	2·514	Arable.
XXIII. 12.	634	15·342	Arable.
		2776·274	*Carried forward.*

No. of Sheet.	No. on Plan.	Area in Acres.	Description.
		2776·274	*Brought forward.*
XXIV. 9.	635	·060	River Carron (part of).
XXIV. 13.	636	8·277	Arable.
XXIII. 16.	637	1·922	Arable.
XXIV. 13.	638	5·882	Wood.
,,	639	9·877	Arable.
,,	640	·454	Houses, yards, &c. (Woodyett).
,,	641	·287	Arable.
,,	642	2·423	Arable.
,,	643	7·221	Arable.
,,	644	·606	Rough pasture.
,,	645	1·225	River Carron (part of).
XXIII. 13.	646	1·655	Public road.
,,	647	67·015	Rough pasture.
,,	648	110·132	Rough pasture.
,,	649	85·935	Rough pasture.
XXIII. 14.	650	37·767	Rough pasture.
,,	651	13·775	Rough pasture.
,,	652	10·421	Rough pasture.
,,	653	7·487	Arable.
,,	654	19·096	Rough pasture.
,,	655	19·299	Rough pasture.
,,	656	26·193	Rough pasture.
,,	657	54·446	Heathy pasture.
,,	658	45·738	Rough pasture & pasture.
,,	659	23·099	Pasture.
,,	660	·149	Rough pasture.
,,	661	·784	Pasture.
,,	662	·352	Houses, yards, & garden (Linns).
,,	663	·750	Pasture.
,,	664	6·007	Arable.
,,	665	3·931	Arable.
,,	666	19·128	Rough pasture, pasture, & arable.
,,	667	·513	House, yard, &c. (Tappetknowe).
,,	668	16·713	Arable, pasture, & meadow.
,,	669	7·591	Meadow & arable.
,,	670	9·395	Pasture.
,,	671	33·779	Rough pasture.
,,	672	9·208	Pasture.
,,	673	·376	House & yard (Muirhead).
,,	674	6·579	Arable & meadow.
,,	675	4·065	Arable.
,,	676	8·247	Arable & meadow.
,,	677	3·880	Arable.
,,	678	·134	Wood.
,,	679	·463	Wood.
,,	680	13·592	Rough pasture, arable, & meadow.
,,	681	·227	Arable.
,,	682	7·399	Arable.
,,	683	2·134	Arable.
,,	684	5·750	Arable.
		3497·712	*Carried forward.*

No. of Sheet.	No. on Plan.	Area in Acres.	Description.
		3497·712	*Brought forward.*
XXIII. 14.	685	6·724	Arable & meadow.
,,	686	·379	Houses, yard, &c. (Burnside).
,,	687	·785	Arable.
,,	688	·263	Wood.
,,	689	·636	Houses, yard, & garden (Leys).
,,	690	·723	Arable.
,,	691	5·221	Arable.
,,	692	8·791	Arable.
,,	693	1·619	Arable.
,,	694	·385	Meadow.
,,	695	10·395	Arable.
,,	696	4·617	Arable.
,,	697	1·916	Meadow.
,,	698	7·397	Pasture.
,,	699	8·857	Pasture.
,,	700	1·562	Road.
,,	701	10·871	Arable & meadow.
,,	702	11·044	Arable & meadow.
,,	703	13·725	Arable & meadow.
,,	704	20·999	Arable & meadow.
,,	705	6·624	Arable.
,,	706	·471	Wood.
XXIII. 15.	707	12·693	Meadow & pasture.
,,	708	5·307	Public road.
,,	709	3·248	Arable & meadow.
,,	710	4·167	Pasture.
,,	711	6·266	Arable.
,,	712	4·486	Arable.
,,	713	3·551	Pasture.
,,	714	8·961	Arable & meadow.
,,	715	·690	Houses, yards, &c. (Leysbent).
,,	716	5·572	Pasture.
,,	717	7·774	Arable.
,,	718	4·465	Pasture.
,,	719	8·454	Pasture & meadow.
,,	720	·531	Pasture.
,,	721	1·030	Houses & pasture (Rashiehill).
,,	722	·121	Garden.
,,	723	·867	Wood.
,,	724	·568	Rough pasture.
,,	725	·470	Wood.
,,	726	1·956	Arable.
,,	727	4·734	Arable.
,,	728	3·732	Arable.
,,	729	5·603	Arable.
,,	730	9·157	Arable.
,,	731	7·479	Arable.
,,	732	6·716	Arable.
,,	733	2·456	Arable.
,,	734	·119	Pond.
		3742·889	*Carried forward.*

No. of Sheet.	No. on Plan.	Area in Acres.	Description.
		3742·889	*Brought forward.*
XXXIII. 15.	735	1·127	Arable.
,,	736	·780	Houses & yards (Harvie's Mailing)
,,	737	·462	Gardens.
,,	738	9·811	Arable.
,,	739	·612	Wood.
,,	740	·202	House & gardens (Acrehouse).
,,	741	1·532	Pasture.
,,	742	1·256	Arable.
,,	743	7·522	Pasture & meadow.
,,	744	11·360	Arable.
,,	745	5·663	Arable.
,,	746	4·074	Arable.
,,	747	9·504	Arable.
,,	748	10·270	Arable.
,,	749	·196	Pasture.
,,	750	7·932	Arable.
,,	751	2·084	Arable.
,,	752	6·597	Arable.
,,	753	3·106	Arable.
,,	754	12·651	Pasture.
,,	755	·493	Arable & pasture.
,,	756	·398	Houses, &c. (Fisheracre—in ruins)
,,	757	1·742	Pasture & waste.
,,	758	2·989	Pasture.
,,	759	40·554	Wood.
,,	760	6·211	Arable.
,,	761	10·682	Arable.
,,	762	2·526	Arable.
,,	763	5·046	Arable.
,,	764	·262	House & garden (Woodhead).
,,	765	6·744	Arable.
,,	766	·202	Arable.
,,	767	76·618	Arable & pasture.
,,	768	4·820	Meadow.
,,	769	3·293	Pasture.
,,	770	5·506	Arable & meadow.
,,	771	·272	Pasture.
,,	772	·872	Houses, yards, &c. (Castlerankine)
,,	773	·251	Meadow.
,,	774	·015	House.
,,	775	8·208	Pasture, whins, &c.
,,	776	1·841	Wood.
,,	777	12·917	Arable.
,,	778	13·050	Arable.
,,	779	11·978	Arable.
,,	780	14·211	Rough pasture.
,,	781	3·015	Arable, &c.
,,	782	·420	Wood.
,,	783	9·785	Arable.
,,	784	4·383	Arable.
		4088·934	*Carried forward.*

No. of Sheet.	No. on Plan.	Area in Acres.	Description.
		4088·934	*Brought forward.*
XXIII. 15.	785	6·397	Pasture.
,,	786	·178	Houses, garden, &c.
,,	787	6·096	Pasture.
,,	788	5·499	Rough pasture, pasture, &c.
,,	789	·348	House & garden (Parkhill).
,,	790	2·424	Arable.
,,	791	·743	Pasture.
,,	792	·412	Pasture.
,,	793	·448	Pond.
,,	794	5·791	Castlerankine Burn.
,,	795	3·501	Arable.
,,	796	·029	Houses (Easter Castlerankine).
,,	797	·434	Garden & arable.
,,	798	1·019	Pasture.
,,	799	·850	Pasture.
,,	800	2·372	Arable.
,,	801	8·889	Arable, rough pasture, &c.
,,	802	7·190	Arable.
XXIII. 16.	803	6·528	Arable.
,,	804	·368	Wood.
,,	805	1·726	Wood.
,,	806	·306	Arable.
,,	807	·586	Pond.
,,	808	·496	Wood.
,,	809	8·515	Arable.
,,	810	9·049	Arable.
,,	811	·293	Wood.
,,	812	3·755	Arable.
,,	813	6·887	Arable.
,,	814	18·786	Arable.
,,	815	·548	Road.
,,	816	·340	Houses, &c. (Cuthelton Greens).
,,	817	2·872	Arable.
,,	818	7·594	Arable.
,,	819	9·691	Arable.
,,	820	5·936	Arable.
,,	821	5·359	Parish road.
,,	822	3·569	Arable.
,,	823	·555	Houses, yards, &c. (Blaefaulds).
,,	824	5·405	Arable.
,,	825	5·923	Arable.
,,	826	2·490	Parish road.
,,	827	21·044	Rough pasture.
,,	828	9·599	Arable.
,,	829	5·467	Rough pasture, whins, &c.
,,	830	5·640	Arable.
,,	831	6·259	Arable.
,,	832	7·146	Wood.
,,	833	5·859	Arable.
,,	834	9·019	Arable.
		4319·164	*Carried forward.*

No. of Sheet.	No. on Plan.	Area in Acres.	Description.
		4319·164	*Brought forward.*
XXIII. 16.	835	23·300	Arable.
,,	836	18·978	Arable.
,,	837	2·102	Wood.
,,	838	·113	House & garden.
,,	839	7·683	Arable.
,,	840	4·601	Arable.
,,	841	1·251	Arable.
,,	842	3·225	Arable.
,,	843	3·562	Arable.
,,	844	2·292	Arable.
,,	845	·158	Houses, &c. (South Herbertshire).
,,	846	2·430	Arable.
,,	847	22·029	Wood.
,,	848	1·103	Curling pond.
,,	849	11·281	Rough pasture & arable.
,,	850	30·550	Pasture.
,,	851	1·162	Wood.
,,	852	·581	Rough pasture & scattered trees.
,,	853	15·034	Rough pasture & arable.
,,	854	16·357	Pasture.
,,	855	·086	House & garden.
,,	856	·691	Arable.
,,	857	1·579	Arable.
,,	858	·956	Houses, yards, &c. (Little Denny).
,,	859	7·747	Arable.
,,	860	12·750	Arable.
,,	861	8·683	Arable.
,,	862	8·167	Arable.
,,	863	·382	Arable.
,,	864	·179	Cottage & garden.
,,	865	·507	Arable.
,,	866	·647	Occupation road.
,,	867	10·499	Arable & rough pasture.
,,	868	·314	Arable.
,,	869	·322	Brushwood & scattered trees.
,,	870	16·215	Arable.
,,	871	4·100	Arable.
,,	872	·621	Houses, yards, &c. (Westfield).
,,	873	1·981	Arable.
,,	874	4·049	Arable.
,,	875	·538	Wood.
,,	876	6·370	Arable.
,,	877	1·365	Arable.
,,	878	7·158	Arable.
,,	879	8·248	Arable & rough pasture.
,,	880	1·327	Wood.
,,	881	4·993	Arable.
,,	882	21·106	Arable.
,,	882a	·906	Arable, &c.
,,	883	7·908	Arable.
		4627·350	*Carried forward*

No. of Sheet.	No. on Plan.	Area in Acres.	Description.
		4627·350	*Brought forward.*
XXIII 16.	884	·660	Houses, yards, &c. (Mydub).
,,	885	·275	Garden (Mydub).
,,	886	14·192	Arable.
,,	887	9·939	Arable.
,,	888	4·717	Rough pasture.
,,	889	·885	Brushwood & scattered trees.
,,	890	1·120	Arable.
,,	891	2·476	Arable.
,,	892	3·501	Wood.
,,	893	·803	Arable.
,,	894	1·832	Arable.
,,	895	·188	Houses & garden.
,,	896	8·228	Public road.
,,	897	·091	Arable.
,,	898	10·014	Arable.
,,	899	·618	Arable.
,,	900	·557	Chacefield Cottage & garden.
,,	901	7·590	Arable.
,,	902	9·266	Arable.
,,	903	9·400	Arable.
,,	904	9·723	Arable.
,,	905	7·982	Arable.
,,	906	14·527	Arable.
,,	907	13·920	Arable.
,,	908	·740	Arable.
,,	909	·880	Houses, yard, &c. (Cuthelton).
,,	910	4·334	Arable.
XXIV. 13.	911	3·076	Arable.
,,	912	1·604	Pasture.
,,	913	1·584	Rough pasture.
,,	914	9·090	Arable & rough pasture.
,,	915	4·063	Arable & rough pasture.
,,	916	4·512	Turnpike road.
,,	917	·080	Pond.
,,	918	11·003	Ornamental ground. } Lesliepark (part of).
,,	919	1·980	Curling pond. } Lesliepark (part of).
,,	920	·631	Ornamental ground. } Lesliepark (part of).
,,	921	·710	Gardens. } Lesliepark (part of).
,,	922	1·426	Gardens. } Lesliepark (part of).
,,	923	6·988	Arable.
,,	924	·848	Wood.
,,	925	·213	Wood.
,,	926	·646	Wood.
,,	927	7·456	Arable.
,,	928	·646	Rough pasture.
,,	929	·853	Gardens.
,,	930	3·763	Wood.
,,	931	·906	Houses & gardens.
,,	932	16·638	Wood.
,,	933	3·389	Arable, rough pasture, &c.
		4847·913	*Carried forward.*

No. of Sheet.	No. on Plan.	Area in Acres.	Description.
		4847·913	*Brought forward.*
XXIV. 13.	934	3·272	River Carron.
,,	935	9·859	Arable.
,,	936	1·365	Wood.
,,	937	·272	Houses & yard (Dyeworks).
,,	938	·643	Houses, yards, &c. (Headswood).
,,	939	18·837	Arable & rough pasture.
,,	940	3·531	Arable.
,,	941	1·772	Arable.
,,	942	9·594	Arable.
,,	943	8·503	Arable.
,,	944	6·241	Arable.
,,	945	121·032	Wood.
,,	946	1·280	Arable.
,,	947	2·926	Heathy pasture.
,,	948	10·078	Arable.
,,	949	4·591	Rough pasture.
,,	950	·029	Arable.
,,	951	·219	Wood.
,,	952	3·719	Arable.
,,	953	2·919	Arable.
,,	954	6·232	Arable.
,,	955	4·406	Arable.
,,	956	4·989	Arable.
,,	957	4·481	Arable.
,,	958	7·033	Arable.
,,	959	2·397	Arable.
,,	960	·175	Wood.
,,	961	·290	Rough pasture.
XXIX. 1.	962	·726	Public road.
,,	963	10·456	Pasture.
,,	964	61·525	Rough pasture, &c.
,,	965	8·001	Moss.
,,	966	21·132	Arable & meadow.
XXIX. 2.	967	·734	Arable.
,,	968	·617	Public road.
,,	969	·735	Houses, yards, gardens, &c (Doups)
,,	970	·284	Pasture.
,,	971	9·830	Pasture & meadow.
,,	972	14·558	Rough pasture.
,,	973	17·262	Pasture & rough pasture.
,,	974	2·510	Rough pasture & arable.
,,	975	43·189	Rough pasture.
,,	976	3·490	Rough pasture.
,,	977	6·370	Pasture.
,,	978	1·582	Pasture.
,,	979	·409	Pasture.
,,	980	6·592	Arable.
,,	981	·544	Wood.
,,	982	16·606	Pasture.
,,	983	13·095	Arable.
		5328·845	*Carried forward.*

No. of Sheet.	No. on Plan.	Area in Acres.	Description.
		5328·845	*Brought forward.*
XXIX. 2.	984	12·231	Arable.
,,	985	15·140	Rough pasture.
,,	986	12·774	Arable.
,,	987	4·847	Arable.
,,	988	4·892	Arable.
,,	989	4·551	Parish road.
,,	990	3·392	Arable & meadow.
,,	991	·119	House & arable. } Bottomhead.
,,	992	·333	Houses & yards. } Bottomhead.
,,	993	2·907	Arable.
,,	994	5·929	Pasture.
,,	995	·151	Wood.
,,	996	·124	Wood.
,,	997	19·497	Pasture.
,,	998	6·535	Arable.
,,	999	6·651	Arable.
,,	1000	6·939	Pasture.
,,	1001	7·495	Pasture.
,,	1002	7·897	Arable.
,,	1003	39·854	Pasture, &c.
,,	1004	6·904	Arable.
,,	1005	2·777	Arable.
,,	1006	3·479	Arable, &c.
,,	1007	4·326	Arable.
,,	1008	4·259	Arable & meadow.
,,	1009	7·859	Arable & meadow.
,,	1010	3·342	Arable, &c.
,,	1011	·402	Houses, yards, &c. (Whitehill).
,,	1012	2·843	Arable.
,,	1013	·660	Meadow.
,,	1014	9·479	Arable, rough pasture, &c.
,,	1015	·008	Strip of arable along boundary.
,,	1016	80·472	Heathy pasture & moss.
,,	1017	24·962	Rough pasture.
XXIX. 6.	1018	7·117	Meadow.
,,	1019	12·988	Rough pasture.
XXIX. 2.	1020	·208	Pasture.
,,	1021	42·093	Rough pasture.
XXIX. 3.	1022	1·887	Arable.
,,	1023	11·683	Arable.
,,	1024	·569	House, yard, & garden.
,,	1025	8·547	Rough pasture & arable.
,,	1026	·470	Arable.
,,	1027	6·539	Arable.
,,	1028	·351	Wood.
,,	1029	1·139	Rough pasture.
,,	1030	11·970	Arable.
,,	1031	·565	Wood.
,,	1032	·661	Wood.
,,	1033	12·464	Arable.
		5762·126	*Carried forward.*

No. of Sheet.	No. on Plan.	Area in Acres.	Description.
		5762·126	*Brought forward.*
XXIX. 3.	1034	10·970	Arable.
,,	1035	·319	Wood.
,,	1036	·381	Wood.
,,	1037	8·014	Pasture.
,,	1038	11·621	Pasture.
,,	1039	8·565	Arable.
,,	1040	1·608	Wood.
,,	1041	49·921	Rough pasture & moss.
,,	1042	5·072	Pasture.
,,	1043	1·102	Meadow.
,,	1044	9·058	Pasture & rough pasture.
,,	1045	·325	Arable, &c.
,,	1046	5·435	Pasture & arable.
,,	1047	·898	Road.
,,	1048	4·468	Arable.
,,	1049	6·189	Arable.
,,	1050	8·314	Arable.
,,	1051	6·721	Arable.
,,	1052	6·364	Arable & rough pasture.
,,	1053	8·121	Arable, pasture, &c.
,,	1054	2·036	Arable.
,,	1055	·090	Houses & yard. (Tongue).
,,	1056	·599	Arable.
,,	1057	3·691	Arable.
,,	1058	3·652	Pasture.
,,	1059	7·257	Arable & rough pasture.
,,	1060	16·463	Pasture, &e.
,,	1061	·400	Road.
,,	1062	·368	Houses, &c.
,,	1063	5·746	Arable & pasture.
,,	1064	·240	Whins.
,,	1065	1·490	Pasture.
,,	1066	·270	Wood.
,,	1067	1·825	Pasture.
,,	1068	6·510	Arable.
,,	1069	·340	Wood.
,,	1070	1·272	Pasture.
,,	1071	·482	Houses, yards, & garden.
,,	1072	·091	Garden.
,,	1073	1·458	Wood.
,,	1074	2·634	Arable.
,,	1075	2·082	Arable.
,,	1076	·090	Glenhead Cottage & garden.
,,	1077	·661	Pasture.
,,	1078	·799	Pasture.
,,	1079	9·440	Pasture & rough pasture.
,,	1080	16·753	Arable.
,,	1081	·306	Rough pasture.
,,	1082	6·799	Arable.
,,	1083	8·245	Arable.
		6017·681	*Carried forward.*

No. of Sheet.	No. on Plan.	Area in Acres.	Description.
		6017·681	*Brought forward.*
XXIX. 3.	1084	8·877	Arable.
,,	1085	8·388	Arable.
,,	1086	·370	Wood.
,,	1087	8·283	Arable.
,,	1088	1·090	Arable.
,,	1089	3·987	Arable.
,,	1090	4·439	Arable.
,,	1091	3·942	Arable.
,,	1092	7·475	Arable.
,,	1092a	8·316	Arable.
,,	1093	3·620	Wood.
,,	1094	4·538	Arable.
,,	1095	·568	Road.
,,	1096	8·940	Pasture.
,,	1097	1·717	Arable.
,,	1098	5·212	Arable.
,,	1099	2·620	Arable.
,,	1100	2·814	Houses (ruins) & arable.
,,	1101	1·357	Arable.
,,	1102	·140	Wood.
,,	1103	·725	Arable.
,,	1104	·280	Wood.
,,	1105	2·695	Arable.
,,	1106	·100	Wood.
,,	1107	5·707	Pasture.
,,	1108	2·226	Arable.
,,	1109	·220	Wood.
,,	1110	1·068	Arable.
,,	1111	·810	Houses, yards, & garden.
,,	1112	·102	Wood.
,,	1113	·188	Gardens.
,,	1114	2·384	Arable.
,,	1115	·349	Arable.
,,	1116	·459	Houses, yards, &c. } Braeface
,,	1117	·329	Houses, yards, &c. } (part of).
,,	1118	3·383	Parish road.
,,	1119	·092	House & garden } Braeface
,,	1120	·182	House & garden } (part of).
,,	1121	·262	Houses & gardens (Braeface).
,,	1122	3·014	Arable.
,,	1123	1·035	Arable.
,,	1124	1·198	Arable.
,,	1125	·988	Arable.
,,	1126	1·025	Arable.
,,	1127	·972	Arable.
,,	1128	4·920	Arable.
,,	1129	·117	Wood.
,,	1130	4·935	Arable.
,,	1131	3·054	Arable.
,,	1132	·339	Wood.
		6147·532	*Carried forward.*

No. of Sheet.	No. on Plan.	Area in Acres.	Description.
		6147·532	*Brought forward.*
XXIX. 3.	1133	2·091	Arable.
,,	1134	3·295	Arable.
,,	1135	2·856	Arable.
,,	1136	2·666	Arable.
,,	1137	1·124	Arable.
,,	1138	·910	Houses & arable (Easter Wairds).
,,	1139	5·570	Arable.
,,	1140	3·684	Arable.
,,	1141	3·015	Arable.
,,	1142	·298	Wood.
,,	1143	·099	Wood.
,,	1144	1·236	Arable.
,,	1145	1·317	Road.
,,	1146	3·739	Arable.
,,	1147	·156	Wood.
,,	1148	2·616	Arable.
,,	1149	·382	Wood.
,,	1150	1·489	Arable.
,,	1151	1·493	Arable.
,,	1152	·229	Wood.
,,	1153	·818	Houses, yards, &c. (Bowridge).
,,	1154	·120	Wood.
,,	1155	·172	Rough pasture.
,,	1156	4·223	Arable.
,,	1157	·096	Wood.
,,	1158	4·866	Arable.
,,	1159	3·999	Arable.
,,	1160	·390	Arable.
,,	1161	2·882	Arable.
,,	1162	4·358	Pasture.
,,	1163	4·760	Arable.
,,	1164	8·487	Arable & rough pasture.
,,	1165	·383	Rough pasture.
,,	1166	10·496	Wood.
,,	1167	2·310	Rough pasture.
,,	1168	1·302	Wood.
,,	1169	17·757	Pasture.
,,	1170	4·900	Arable.
,,	1171	1·044	Wood.
,,	1172	·722	Houses, yards, &c. (Drumbowie).
,,	1173	6·285	Arable.
,,	1174	1·542	Wood.
,,	1175	·823	Rough pasture.
,,	1176	8·615	Arable.
,,	1177	·068	Wood.
,,	1178	2·962	Arable.
,,	1179	·132	Wood.
,,	1180	2·027	Arable.
,,	1181	4·979	Arable.
,,	1182	4·172	Arable.
		6291·487	*Carried forward.*

No. of Sheet.	No. on Plan.	Area in Acres.	Description.
		6291·487	*Brought forward.*
XXIX. 3.	1183	4·335	Arable.
,,	1184	·649	Wood.
,,	1185	3·218	Arable.
,,	1186	1·500	Arable.
,,	1187	5·061	Arable.
,,	1188	4·446	Arable.
,,	1189	7·118	Arable.
,,	1190	·052	Wood.
,,	1191	5·045	Arable.
,,	1192	1·468	Arable.
,,	1193	1·605	Arable.
,,	1194	·733	Houses, yards, &c. (Wester Kelt).
,,	1195	1·926	Arable.
,,	1196	1·568	Arable.
,,	1197	2·835	Arable.
,,	1198	·260	Wood.
,,	1199	·218	Wood.
,,	1200	5·271	Arable.
,,	1201	2·631	Arable.
,,	1202	3·785	Arable.
,,	1203	6·447	Arable & pasture.
,,	1204	1·369	Arable.
,,	1205	9·214	Arable.
,,	1206	·091	Wood.
,,	1207	5·837	Arable.
,,	1208	·687	Occupation road.
,,	1209	2·217	Arable.
,,	1210	1·336	Arable & whins.
,,	1211	·964	Houses, &c. (Wester Banknock).
,,	1212	1·300	Arable, &c.
,,	1213	·792	Wood.
,,	1214	1·521	Pasture.
,,	1215	9·694	Arable.
,,	1216	1·383	Rough pasture.
,,	1217	7·682	Arable.
,,	1218	·428	House & gardens.
,,	1219	·807	Arable.
,,	1220	1·431	Arable.
,,	1221	3·037	Arable.
,,	1222	2·432	Arable.
,,	1223	·769	Houses, &c. (Easter Thomaston).
,,	1224	2·921	Arable & rough pasture.
,,	1225	·429	Road.
,,	1226	12·342	Arable.
,,	1227	15·272	Arable & rough pasture.
,,	1228	1·489	Coal pit, tramway, &c.
,,	1229	5·599	Arable.
,,	1230	4·182	Pasture & rough pasture.
,,	1231	6·444	Arable.
,,	1232	6·970	Arable.
		6460·297	*Carried forward*

No. of Sheet.	No. on Plan.	Area in Acres.	Description.
		6460·297	*Brought forward.*
XXIX. 3.	1233	1·182	Arable.
,,	1234	2·527	Arable & rough pasture.
,,	1235	·206	Arable.
,,	1236	·674	Arable.
,,	1237	·350	Houses, &c (Low Banknock-part of)
,,	1238	2·259	Arable.
,,	1239	·267	Road.
,,	1240	1·987	Arable.
,,	1241	2·691	Arable.
,,	1242	·180	Wood.
,,	1243	2·817	Arable.
,,	1244	2·976	Arable.
,,	1245	2·900	Arable.
,,	1246	·467	Arable.
,,	1247	·762	Arable.
,,	1248	·392	Occupation road.
,,	1249	·345	Garden & arable (Low Banknock).
,,	1250	·128	Arable.
,,	1251	2·752	Arable.
,,	1252	·742	Quarry.
,,	1253	4·858	Arable.
,,	1254	·077	Wood.
,,	1255	2·337	Arable.
,,	1256	2·350	Arable.
,,	1257	·372	Houses, yard, &c. (High Banknock)
,,	1258	2·369	Arable.
,,	1259	1·367	Arable.
,,	1260	2·412	Arable.
,,	1260a	4·214	Arable.
,,	1261	2·880	Arable.
,,	1262	1·508	Arable.
,,	1263	3·012	Arable.
,,	1264	·332	Houses, yard, &c. (Windy-yetts).
,,	1265	5·219	Arable.
,,	1266	·089	Wood.
,,	1267	2·215	Arable.
,,	1268	·478	Houses, &c. (Middle Banknock).
,,	1269	·265	Arable.
,,	1270	·493	Houses, &c. (Easter Banknock).
,,	1271	·321	Arable.
,,	1272	3·133	Arable.
,,	1273	·069	Wood.
,,	1274	5·124	Arable.
,,	1275	1·688	Parish road.
,,	1276	7·261	Arable.
,,	1277	10·661	Arable.
,,	1278	10·213	Arable.
,,	1279	4·627	Arable.
,,	1280	5·414	Arable.
,,	1281	1·027	Houses, yards, &c. (Easter Kelt).
		6573·286	*Carried forward.*

No. of Sheet.	No. on Plan.	Area in Acres.	Description.
		6573·286	*Brought forward.*
XXIX. 3.	1282	2·854	Arable.
,,	1283	6·088	Arable.
,,	1284	·208	Wood.
,,	1285	5·556	Arable.
,,	1286	·103	Arable.
,,	1287	3·763	Arable.
,,	1288	3·085	Arable.
,,	1289	4·285	Heathy pasture & pasture.
,,	1290	4·767	Arable & rough pasture.
,,	1291	8·658	Arable.
,,	1292	4·110	Arable.
,,	1293	3·806	Pasture.
,,	1294	·846	Rough pasture.
,,	1295	1·495	Wood.
XXIX. 4.	1296	·128	Rough pasture.
,,	1297	·460	Arable.
,,	1298	·304	Whitehill Cottage, yard, & garden
,,	1299	1·397	Arable.
,,	1300	·601	Houses, yards, &c (Whitehill).
,,	1300a	·176	Wood.
,,	1301	3·188	Arable.
,,	1302	3·707	Arable.
,,	1303	2·691	Arable.
,,	1304	5·406	Arable.
,,	1305	3·197	Heathy pasture.
,,	1306	17·416	Pasture & whins.
,,	1307	3·021	Arable.
,,	1308	6·713	Arable.
,,	1309	10·866	Parish road.
,,	1310	3·873	Pasture, arable, &c.
,,	1311	6·391	Arable.
,,	1312	5·264	Arable.
,,	1313	·290	Houses, yards, & gardens.
,,	1314	1·547	Arable.
,,	1315	1·521	Arable.
,,	1316	2·849	Arable.
,,	1317	2·381	Arable.
,,	1318	8·339	Arable.
,,	1319	6·081	Arable.
,,	1320	8·323	Arable, &c.
,,	1321	3·315	Arable.
,,	1322	·294	Housess, yard, &c. (Banknock).
,,	1323	·502	Arable.
,,	1324	1·156	Arable.
,,	1325	4·363	Arable.
,,	1326	4·264	Arable.
,,	1327	4·352	Arable.
,,	1328	7·683	Arable.
,,	1329	4·334	Arable.
,,	1330	5·175	Arable.
		6764·478	*Carried forward.*

No. of Sheet.	No. on Plan.	Area in Acres.	Description.
		6764·478	*Brought forward.*
XXIX. 4.	1331	4·779	Arable.
,,	1332	4·604	Arable.
,,	1333	1·110	Arable.
,,	1334	·494	Houses, &c. (Wester Bankhead).
,,	1335	·624	Houses & yard.
,,	1336	·326	Wood.
,,	1337	2·247	Arable.
,,	1338	3·017	Arable.
,,	1339	4·717	Arable.
,,	1340	3·317	Arable.
,,	1341	2·904	Arable.
,,	1342	5·380	Arable.
,,	1343	·722	Arable.
,,	1344	·161	Arable.
,,	1345	3·295	Arable.
,,	1346	2·502	Arable.
,,	1347	1·428	Arable.
,,	1348	·291	Houses, waste, &c. (Coal Pit).
,,	1349	4·183	Arable.
,,	1350	·600	Houses, yards, & coal pit.
,,	1351	3·744	Arable.
,,	1352	19·449	Arable.
,,	1353	9·297	Arable.
,,	1354	7·435	Arable.
,,	1355	·732	Parish road.
,,	1356	2·321	Arable.
,,	1357	·016	House (Banknock Cottage).
,,	1358	1·886	Occupation road.
,,	1359	·056	Garden.
,,	1360	·196	Arable.
,,	1361	·906	Arable.
,,	1362	·820	Arable.
,,	1363	·418	Houses, yards, &c. (Shielyards).
,,	1364	·893	Arable.
,,	1365	1·032	Arable.
,,	1366	3·008	Arable.
,,	1367	4·479	Arable.
,,	1368	1·650	Arable.
,,	1369	·319	Houses, &c. (Easter Shielyards).
,,	1370	1·977	Arable.
,,	1371	2·101	Arable.
,,	1372	5·809	Arable.
,,	1373	8·789	Arable.
,,	1374	·357	Arable.
,,	1375	·765	Houses, yards, & gardens.
,,	1376	·339	House, yards, &c. (Wardhead).
,,	1377	1·417	Arable.
,,	1378	1·895	Arable.
,,	1379	2·451	Arable.
,,	1380	·487	Houses, yards, &c. (Broomridge).
		6896·223	*Carried forward.*

No. of Sheet.	No. on Plan.	Area in Acres.	Description.
		6896·223	*Brought forward.*
XXIX. 4.	1381	·324	Arable.
,,	1382	1·000	Arable.
,,	1383	·463	Houses & gardens (Buchanston).
,,	1384	3·450	Arable.
,,	1385	3·967	Arable.
,,	1386	·112	Broomridge Cottage & garden.
,,	1387	·607	Houses, &c. (Knowchead Cottage).
,,	1388	1·876	Arable.
,,	1389	1·489	Arable.
,,	1390	2·312	Arable.
,,	1391	1·182	Arable.
,,	1392	2·836	Arable.
,,	1393	3·621	Arable.
,,	1394	1·424	Occupation road.
,,	1395	4·825	Arable.
,,	1396	6·096	Arable.
,,	1397	3·400	Arable.
,,	1398	6·727	Arable.
,,	1399	7·192	Arable.
,,	1400	4·134	Arable.
,,	1400a	·875	Coal pit, &c.
,,	1401	1·399	Pasture.
,,	1402	·382	Houses, yards, & garden.
,,	1403	1·638	Arable.
,,	1404	·501	Arable.
,,	1405	2·540	Arable.
,,	1406	3·561	Arable.
,,	1407	2·120	Arable.
,,	1408	11·077	Arable.
,,	1409	1·937	Arable.
,,	1410	4·888	Arable.
,,	1411	·252	Garden. } Middle
,,	1412	·421	Houses, yards, &c. } Bankhead.
,,	1413	3·690	Arable.
,,	1414	2·307	Arable.
,,	1415	·903	Arable.
,,	1416	1·216	Arable.
,,	1417	7·419	Arable.
,,	1418	4·979	Arable.
,,	1419	4·851	Arable.
,,	1420	3·824	Arable.
,,	1421	10·638	Arable.
,,	1422	6·274	Arable.
,,	1423	8·485	Arable.
,,	1424	·089	Wood.
,,	1425	·321	Arable & wood.
,,	1426	·276	Houses, yards, & gardens.
,,	1427	·397	Arable.
,,	1428	·221	Arable.
,,	1429	·128	House & garden (Bankhead).
		7040·869	*Carried forward*

No. of Sheet.	No. on Plan.	Area in Acres.	Description.
		7040·869	*Brought forward.*
XXIX. 4.	1430	·318	Arable.
,,	1431	·927	Arable.
,,	1432	·875	Arable.
,,	1433	1·294	Arable.
,,	1434	1·237	Arable.
,,	1435	8·266	Arable.
,,	1436	1·236	Arable.
,,	1437	8·216	Arable.
,,	1438	4·072	Arable.
,,	1439	3·701	Arable.
,,	1440	1·616	Arable.
,,	1441	·277	Houses, &c. (North Haircraigs).
,,	1442	·346	Arable.
,,	1443	·732	Arable.
,,	1444	·166	Houses, yards, & gardens.
,,	1445	1·669	Arable.
,,	1446	1·105	Pond.
,,	1447	·011	House.
,,	1448	1·366	Arable.
,,	1449	·801	Rough pasture.
,,	1450	·459	Houses, yard, &c. (Haircraigs).
,,	1451	·529	Arable.
,,	1452	·134	Houses, &c. (Wester Haircraigs).
,,	1453	3·182	Arable.
,,	1454	·269	Houses & arable.
,,	1455	·582	Road.
,,	1456	5·118	Arable.
,,	1457	·287	Hayfield Cottage & garden.
,,	1458	2·794	Arable.
,,	1459	2·357	Arable.
,,	1460	·556	Houses, yards, &c (Hayfield).
,,	1461	2·469	Arable.
,,	1462	3·005	Arable.
,,	1463	5·010	Arable.
,,	1464	6·729	Arable.
,,	1465	6·225	Arable.
,,	1466	1·056	Road.
,,	1467	·507	Houses, yards, garden, & arable.
,,	1468	5·302	Arable.
,,	1469	2·377	Arable.
,,	1470	6·675	Arable.
,,	1471	2·119	Arable.
,,	1472	4·129	Arable.
,,	1473	·134	Arable.
,,	1474	1·281	Arable.
,,	1475	4·296	Arable.
,,	1476	3·623	Arable.
,,	1477	11·114	Arable.
,,	1478	4·908	Arable.
,,	1479	8·991	Arable.
		7175·317	*Carried forward.*

No. of Sheet.	No. on Plan.	Area in Acres.	Description.
		7175·317	*Brought forward.*
XXIX. 4.	1480	·243	Houses & gardens. } Hillend.
,,	1481	·242	House & garden. } Hillend.
,,	1482	13·441	Arable.
,,	1483	3·530	Arable.
,,	1484	4·064	Arable.
,,	1485	·576	Arable.
,,	1486	·623	Pasture & wood.
,,	1487	·609	Occupation road.
,,	1488	·797	Wood.
,,	1489	·267	Bankhead Cottage & garden.
,,	1490	2·559	Arable.
,,	1491	1·344	Ornamental ground.
,,	1492	·945	Houses, &c. (Easter Bankhead).
,,	1493	·371	Wood.
,,	1494	5·609	Arable.
,,	1495	7·195	Arable.
,,	1496	2·292	Arable.
,,	1497	3·419	Arable.
,,	1498	1·413	Arable.
,,	1499	·250	Arable.
,,	1500	1·005	Houses, yards, &c. } Dennyloanhead (part of).
,,	1501	·538	Houses & gardens. } Dennyloanhead (part of).
,,	1502	·301	Gardens. } Dennyloanhead (part of).
,,	1503	1·821	Arable.
,,	1504	1·587	Arable.
,,	1505	·626	Houses, &c. } Dennyloanhead (part of).
,,	1506	·412	Houses, &c. } Dennyloanhead (part of).
,,	1507	2·858	Arable.
,,	1508	4·231	Arable.
,,	1509	·169	House, &c. } Dennyloanhead (part of).
,,	1510	·174	House, &c. } Dennyloanhead (part of).
,,	1511	1·750	Arable.
,,	1512	6·094	Arable.
,,	1513	·915	Arable & waste.
,,	1514	·346	Arable.
,,	1515	2·316	Arable.
,,	1516	8·243	Arable.
,,	1517	·826	Occupation road.
,,	1518	4·864	Arable.
,,	1519	3·488	Arable.
,,	1520	8·023	Arable.
,,	1521	5·267	Arable.
,,	1522	·730	Houses, &c. (Scamores Lodge).
,,	1523	·626	Arable.
,,	1524	·805	Houses, &c. (Easter Seamores).
,,	1525	2·895	Arable.
,,	1526	3·510	Arable.
,,	1527	·258	Road.
,,	1528	6·758	Arable.
,,	1529	4·089	Arable.
		7300·631	*Carried forward.*

No. of Sheet.	No. on Plan.	Area in Acres.	Description.
		7300·631	*Brought forward.*
XXIX. 4.	1530	3·288	Arable.
,,	1531	3·715	Arable.
,,	1532	4·431	Arable.
,,	1533	1·484	Parish road.
,,	1534	4·678	Arable.
,,	1535	8·336	Arable.
,,	1536	·169	Houses, &c. (Dennyloanhead).
,,	1537	·104	Arable.
,,	1538	1·188	Houses, yards, & garden.
,,	1539	2·258	Arable.
,,	1540	·261	Houses, yards, &c. (Chapelhaugh)
,,	1541	·877	Arable.
,,	1542	1·251	Arable.
,,	1543	4·838	Arable.
,,	1544	18·651	Pasture.
,,	1545	6·262	Arable.
,,	1546	6·428	Arable.
,,	1547	3·965	Arable.
,,	1548	·733	Wood.
,,	1549	6·872	Arable.
,,	1550	·349	Gardens.
,,	1551	1·136	Houses, &c. (Bonnyfield House).
,,	1552	·254	Road.
,,	1553	17·918	Arable.
,,	1554	·288	Wood.
,,	1555	3·903	Pasture.
,,	1556	·672	Houses, &c. (Wester Bonnyfield).
,,	1557	1·925	Arable.
,,	1558	7·669	Arable.
,,	1559	7·203	Arable.
,,	1560	·269	Coal pit (disused).
,,	1561	35·710	Arable.
,,	1562	·540	Arable.
,,	1563	·129	Public road.
,,	1564	1·408	Arable.
,,	1565	2·029	Arable.
,,	1566	·276	Houses, yards, &c. (Wheatlands).
,,	1567	·541	Arable.
,,	1568	1·038	Arable.
,,	1569	4·883	Arable.
,,	1570	3·478	Arable.
,,	1571	2·185	Arable.
,,	1572	6·419	Arable.
,,	1573	2·674	Arable.
,,	1574	2·807	Arable.
,,	1575	2·265	Public road.
,,	1576	2·932	Heathy pasture.
,,	1577	5·985	Arable.
,,	1578	2·932	Arable.
,,	1579	4·292	Arable.
		7504·529	*Carried forward.*

No. of Sheet.	No. on Plan.	Area in Acres.	Description.
		7504·529	*Brought forward.*
XXIX. 4.	1580	4·639	Arable.
,,	1581	·323	Houses, yards, & gardens.
,,	1582	·315	Arable.
,,	1583	8·447	Arable.
,,	1584	15·607	Heathy pasture.
,,	1585	7·053	Arable.
,,	1586	4·778	Arable.
,,	1587	·781	Occupation road.
,,	1588	5·743	Arable.
XXX. 1.	1589	6·263	Arable.
,,	1590	4·168	Arable.
,,	1591	4·325	Arable.
,,	1592	1·562	Rough pasture.
,,	1593	2·684	Arable.
,,	1594	·311	Houses, yards, &c. (Woodside).
,,	1595	5·406	Arable.
,,	1596	·157	Road.
,,	1597	6·296	Arable.
,,	1598	6·596	Arable.
,,	1599	3·309	Arable.
,,	1600	·124	House & garden (Ruins).
,,	1601	2·180	Turnpike road.
,,	1602	1·878	Arable.
,,	1603	5·027	Arable.
,,	1604	6·703	Arable.
,,	1605	2·821	Arable.
,,	1606	·230	Arable.
,,	1607	·178	Houses & garden (Windyedge).
,,	1608	3·849	Arable.
,,	1609	12·450	Arable.
,,	1610	7·772	Arable.
,,	1611	3·030	Arable.
,,	1612	·229	Wood.
,,	1613	·225	Houses & garden.
,,	1614	·578	Arable.
,,	1615	·101	House & garden.
,,	1616	·370	Houses, yards, &c. (Bonnyfield).
,,	1617	1·174	Arable.
,,	1618	·461	Arable.
,,	1619	·600	Houses, yards, & gardens.
,,	1620	·864	Houses, yards, & gardens.
,,	1621	·823	Arable.
,,	1622	2·694	Arable.
,,	1623	·191	House, yard, & garden.
,,	1624	·400	Occupation road.
,,	1625	·587	Houses, yards, &c. (Peathill).
,,	1626	4·223	Arable.
,,	1627	4·352	Arable.
,,	1628	2·025	Arable.
,,	1629	8·614	Arable.
		7668·045	*Carried forward.*

No. of Sheet.	No. on Plan.	Area in Acres.	Description.
		7668·045	*Brought forward.*
XXX. 1.	1630	6·074	Arable.
,,	1631	5·104	Arable & rough pasture.
,,	1632	2·788	Arable, rough pasture, &c.
,,	1633	4·619	Arable, &c.
,,	1634	6·783	Arable.
XXIX. 7.	1635	2·213	Wood.
,,	1636	2·895	Pasture.
,,	1637	·135	Wood.
,,	1638	4·376	Pasture.
,,	1639	10·106	Arable.
,,	1640	·088	Wood.
XXIX. 3.	1641	·289	Houses, &c. (Wester Thomaston).
XXIX. 7.	1642	2·860	Arable.
,,	1643	3·809	Pasture.
,,	1644	2·704	Pasture.
,,	1645	3·024	Pasture.
,,	1646	2·451	Pasture.
,,	1647	3·264	Pasture.
,,	1648	·097	Wood.
,,	1649	·354	Houses, yards, &c. (Cloybank).
,,	1650	·127	Wood.
,,	1651	3·279	Pasture.
,,	1652	1·999	Arable.
,,	1653	2·283	Arable.
,,	1654	·028	Wood.
,,	1655	·323	Occupation road.
,,	1656	2·362	Pasture.
,,	1657	·071	Wood.
,,	1658	2·310	Pasture.
,,	1659	·128	Wood.
,,	1660	5·273	Pasture & whins.
,,	1661	·850	Waste, rough pasture, &c.
,,	1662	·353	Rough pasture.
,,	1663	·782	Wood.
,,	1664	·159	Road.
,,	1665	·122	Wood.
,,	1666	·423	Wood.
,,	1667	·124	Wood.
,,	1668	·445	Pasture.
,,	1669	·544	Houses, &c. (Middle Thomaston).
,,	1670	·178	Garden.
,,	1671	·167	Wood.
,,	1672	3·837	Arable.
,,	1673	6·284	Arable.
,,	1674	1·927	Arable.
,,	1675	3·961	Arable.
,,	1676	3·977	Arable.
,,	1677	·295	Houses, yards, & gardens.
,,	1678	·608	Houses, yards, & gardens.
,,	1679	·072	Wood.
		7775·369	*Carried forward.*

No. of Sheet.	No. on Plan.	Area in Acres.	Description.
		7775·369	*Brought forward.*
XXIX. 7.	1680	7·387	Arable.
,,	1681	1·567	Houses, yards, &c. (Hollinbush).
,,	1682	·219	Wood.
,,	1683	4·590	Arable.
,,	1684	5·542	Arable.
,,	1685	·325	Houses, yard, & garden.
,,	1686	·231	Arable.
,,	1687	·631	Wood.
,,	1688	1·305	Pond.
,,	1689	·133	House & garden.
,,	1690	4·987	Pasture.
,,	1691	·558	Houses, yards, & gardens (Bog).
,,	1692	8·133	Pasture.
,,	1693	·148	Pond.
,,	1694	·236	Houses, yard, & garden.
,,	1695	2·040	Houses, &c. (Bankeir Distillery).
,,	1696	1·866	Arable.
,,	1697	2·261	Arable.
,,	1698	.879	Arable.
,,	1699	·140	Arable.
,,	1700	·210	Wood.
,,	1701	·790	Meadow.
,,	1702	·152	Wood.
,,	1703	1·171	Meadow.
,,	1704	3·024	Arable.
,,	1705	2·781	Arable.
,,	1706	3·423	Arable.
,,	1707	·146	House, &c. (Ruins).
,,	1708	·111	House & garden.
,,	1709	·721	Arable.
,,	1710	1·374	Arable.
,,	1711	·025	House.
,,	1712	3·357	Arable.
,,	1713	·486	Road.
,,	1714	3·806	Arable.
,,	1715	·518	Houses, yards, &c. (Hillhead).
,,	1716	1·582	Road.
,,	1717	4·854	Arable.
,,	1718	·443	Houses, yards, &c. (Ballinkier).
,,	1719	4·686	Pasture, &c.
,,	1720	·453	Houses & gardens.
,,	1721	1·522	Arable.
,,	1722	2·632	Arable.
,,	1723	4·747	Arable.
,,	1724	5·403	Arable.
,,	1725	4·922	Arable.
,,	1726	1·206	Arable.
,,	1727	·378	Houses, yards, &c. (Bonnyhead).
,,	1728	4·884	Arable.
,,	1729	6·734	Arable & pasture.
		7885·088	*Carried forward.*

No. of Sheet.	No. on Plan.	Area in Acres.	Description.
		7885·088	*Brought forward.*
XXIX. 7.	1730	1·294	Arable.
,,	1731	6·648	Arable.
,,	1731a	5·215	Arable.
,,	1732	6·604	Arable.
,,	1733	3·437	Arable.
,,	1734	·478	Road.
,,	1735	·112	Wood.
,,	1736	·266	Wood.
,,	1737	·600	Houses, &c. (Ballinkier Cottage).
,,	1738	2·607	Arable.
,,	1739	2·977	Arable.
,,	1739a	2·032	Arable.
,,	1740	·296	Houses, yards, &c. (Garngrew).
,,	1741	·198	Arable, &c.
,,	1742	3·592	Arable.
,,	1743	3·552	Arable.
,,	1744	3·591	Arable.
,,	1745	5·710	Arable.
,,	1746	2·064	Arable.
,,	1747	·413	Houses, &c. (South Garngrew).
,,	1748	·286	Houses, yards, & gardens.
,,	1749	·072	House & garden (Castlecary T. P.)
,,	1750	·391	Pasture.
,,	1751	4·153	Arable.
,,	1752	2·564	Arable.
,,	1753	·588	Public road.
,,	1754	1·165	Arable.
,,	1755	1·821	Arable.
,,	1756	1·622	Houses, &c. (Haggs—part of).
,,	1757	3·632	Arable.
,,	1758	·324	Houses, yards, &c. } Haggs-part of
,,	1759	1·007	Houses, yards, &c. } Haggs-part of
,,	1760	1·859	Pasture.
,,	1761	·110	House & garden (Haggs—part of).
,,	1762	·491	Orchard. } Banknock House (part of).
,,	1763	·868	Ornamental ground. } Banknock House (part of).
,,	1764	1·249	House, &c. } Banknock House (part of).
,,	1765	·539	House, ground, &c. } Banknock House (part of).
,,	1766	·687	Houses, bowling green, &c.
,,	1767	·196	Wood.
,,	1768	·402	Gardens.
,,	1769	·937	Ornamental ground.
,,	1770	10·822	Arable.
,,	1771	·673	Arable.
,,	1772	10·424	Arable.
,,	1773	2·780	Arable.
,,	1774	·936	Occupation road.
,,	1775	·178	Garden.
,,	1776	1·311	Arable.
,,	1777	·420	Coal pit (disused).
		7989·281	*Carried forward.*

No. of Sheet.	No. on Plan.	Area in Acres.	Description.
		7989·281	*Brought forward.*
XXIX. 7.	1778	3·978	Heathy & rough pasture.
,,	1779	4·461	Arable.
,,	1780	6·515	Arable.
,,	1781	·429	Houses, yards, &c. (Cannerton).
,,	1782	·653	Houses, rough pasture, &c.
,,	1783	2·821	Tramway.
,,	1784	7·360	Arable.
,,	1785	1·021	Wood.
,,	1786	·218	Pond.
,,	1787	·653	Houses, &c. (Haggs—part of).
,,	1788	2·590	Arable.
,,	1789	2·683	Pasture.
,,	1790	3·747	Arable.
,,	1791	·189	Houses & garden.
,,	1792	·968	Arable.
,,	1793	·081	House & garden.
,,	1794	·328	House & garden.
,,	1795	·810	Arable.
,,	1796	·452	Houses, &c. (Church & Manse).
,,	1797	9·241	Arable.
,,	1798	1·508	Wood.
,,	1799	·758	Rough pasture.
,,	1800	3·469	Rough pasture, &c.
,,	1801	8·120	Arable.
,,	1802	5·164	Arable.
,,	1803	7·407	Arable.
,,	1804	·462	Houses, &c. (Mount Pleasant).
,,	1805	·875	Arable.
,,	1806	·599	Road.
,,	1807	8·494	Arable.
,,	1808	10·450	Arable.
,,	1809	·471	Arable.
,,	1810	·433	Pasture.
,,	1811	·367	House, &c. (Longcroft Cottage).
,,	1812	5·231	Arable.
,,	1813	·469	Arable.
,,	1814	6·546	Arable.
,,	1815	4·210	Arable.
,,	1816	·297	Houses & garden.
,,	1817	4·915	Arable.
,,	1818	12·884	Arable.
,,	1819	2·284	Turnpike road.
,,	1820	7·326	Arable.
,,	1821	7·154	Arable.
,,	1822	9·635	Arable.
XXIX. 8.	1823	9·294	Arable.
,,	1824	14·115	Arable.
,,	1825	5·806	Arable.
,,	1826	4·314	Arable.
,,	1827	3·097	Arable.
		8184·633	*Carried forward.*

No. of Sheet.	No. on Plan.	Area in Acres.	Description.
		8184·633	*Brought forward.*
XXIX. 8.	1828	·458	Arable, &c.
,,	1829	·396	Rough pasture.
,,	1830	·221	Arable.
,,	1830a	·090	House, road, & ruin.
,,	1831	·719	Houses, yards, &c. (Longcroft).
,,	1832	1·023	Arable.
,,	1833	7·136	Arable.
,,	1834	2·771	Arable.
,,	1835	8·896	Arable.
,,	1836	·211	Arable.
,,	1837	1·337	Houses, yards, & gardens.
,,	1838	·240	Arable.
,,	1839	·351	Pasture.
,,	1840	·071	Turnpike road.
,,	1841	·174	House & arable (School).
,,	1842	·729	Houses, yards, & gardens.
,,	1843	·439	Arable.
,,	1844	1·756	Houses, yards, & gardens.
,,	1845	9·914	Arable.
,,	1846	2·385	Arable.
,,	1847	·181	Garden.
,,	1848	·338	House, yard, &c. (Parkhead).
XXIX. 4.	1849	1·181	Parish road.
XXIX. 8.	1850	·379	Houses, yard, & garden.
,,	1851	·457	Houses & garden (Valleyburn).
,,	1852	·299	Arable.
,,	1853	·170	Arable.
,,	1854	·079	House & garden.
,,	1855	·261	Arable.
,,	1856	·249	Arable.
,,	1857	·141	Houses, yards, gardens, & arable.
,,	1858	1·600	Houses, yards, &c. (Parkfoot).
,,	1859	12·982	Turnpike road.
,,	1860	·247	Houses & garden.
,,	1861	·439	Arable, houses, yards, & gardens.
,,	1862	4·983	Arable.
,,	1863	1·314	Arable.
XXIX. 4.	1864	1·389	Arable.
XXIX. 8.	1865	11·939	Arable.
,,	1866	2·886	Arable.
,,	1867	·118	Houses, &c. (Spade Manufactory).
,,	1867a	·423	Mill dam.
,,	1868	4·101	Arable.
,,	1869	·180	Pasture.
,,	1870	2·568	Houses, yards, & gardens.
,,	1871	2·609	Arable.
,,	1872	·671	Houses, yard, &c. (Seamores).
,,	1873	10·420	Arable.
,,	1874	·880	Parish road.
,,	1875	·859	Arable.
		8288·293	*Carried forward.*

No. of Sheet.	No. on Plan.	Area in Acres.	Description.
		8288·293	*Brought forward.*
XXIX. 8.	1876	·472	Pasture.
,,	1877	·678	Houses, yards, &c. (Knowehead).
,,	1878	11·708	Arable.
,,	1879	15·886	Arable.
,,	1880	2·647	Arable.
,,	1881	4·541	Arable.
,,	1882	7·370	Arable.
,,	1883	7·275	Bonny Water.
,,	1884	8·222	Arable.
,,	1885	5·448	Arable.
,,	1886	·174	Road.
,,	1887	3·849	Arable.
		8356·563	

RECAPITULATION.

8173·030	Land.
109·250	Public Roads.
26·240	Railways.
48·043	Water.
8356·563	Total Area of the Parish of Denny, in the County of Stirling.

INDEX TO PLACES

IN THE

PARISH OF DENNY.

COUNTY OF STIRLING.

Name of Place.	No. of Sheet. 6 inch scale.	No. of Sheet. 25·344 in. scale.	Descriptive Remarks.
Acrehouse	XXIII.	15	A farmsteading.
Allan Place	,,	16	Dwelling houses.
Athol Cottage	,,	16	
Auchinlillylinn Spout	,,	10	A waterfall.
Backdales	,,	10	A farmsteading.
Bankhead	XXIX.	4	A cothouse.
Bankhead Cottage	,,	4	
Ballinkier	,,	7	Dwelling houses.
Ballinkier Cottage	,,	7	A farmsteading.
Bankeir Distillery	,,	7	
Banknock	,,	4	A farmsteading.
Banknock Cottage	,,	4	
Banknock House	,,	7	A mansion.
Bellshill	XXIII.	15	A farmsteading.
Bellview Place	,,	16	A dwelling house.
Birns	,,	14	A rising ground.
Blaefaulds	,,	16	A farmsteading.
Bleock Hill	,,	14	
Bog	XXIX.	7	Dwelling houses.
Boghead	XXIII.	16	A dwelling house.
Bonnyfield	XXX.	1	A farmsteading.
Bonnyfield House	XXIX.	4	A mansion.
Bonnyhead	,,	7	A farmsteading.
Bonny Water	,,	4, 7, 8	
	XXX.	1	
Bottomhead	XXIX.	2	A farmsteading.
Bowridge	,,	4	A farmsteading.
Bracface	,,	3	Cothouses.
Branch of the Clydesdale Bank	XXIII.	16	
Bridge-end	,,	12	A farmsteading.
Broadside	,,	10	A farmsteading.
Broad Street	,,	16	In Denny village.
Broadyett	,,	11	A farmsteading.
Broompark	,,	16	A dwelling house.
Broomridge	XXIX.	4	Cothouses.
Broomridge Cottage	,,	4	
Browsterburn T. P.	XXIII.	16	
Buchanston	XXIX.	4	A dwelling house.
Burnfoot	XXIII.	12	Dwelling houses.
Burnside	,,	14	A farmsteading.

Name of Place.	No. of Sheet. 6 inch scale.	No. of Sheet. 25·344 in. scale.	Descriptive Remarks.
Cannerton	XXIX.	7	A dwelling house.
Carronbank School	XXIII.	12	
Carrongrove Mill	,,	11	A paper mill.
Carronvale Cottage	,,	16	
Castlecary Bridge	XXIX.	7	
Castlecary T. P.	,,	7	
Castle Rankine	XXIII.	15	The remains of a castle.
Castlerankine	,,	15	A farmsteading.
Castlerankine Burn	,,	15	
Castlerankine Mains	,,	15	A farmsteading.
Chacefield Cottage	,,	16	
Chapelhaugh	XXIX.	4	A cothouse.
Church	XXIII.	16	The parish church.
Church	XXIX.	7	Quoad sacra church.
Cloybank	,,	7	A farmsteading.
Comelybank	XXIII.	16	A dwelling house.
Commercial Inn	,,	16	
Cowden Hill	XXIX.	2	
Crown Inn	,,	4	
Crummocksteps	XXIII.	11	A farmsteading.
Custonhall	,,	16	A dwelling house.
Cuthelton	,,	16	A farmsteading.
Cuthelton Greens	,,	16	A farmsteading.
Darrach Hill	,,	15	
Denny	,,	16	A village.
Denny Bridge	,,	12	
Dennyloanhead	XXIX.	4	A hamlet.
Denny Mill	XXIII.	12	A corn mill, &c.
Denny Muir	,,	10,13,14	
Doubledykes	,,	14	A farmsteading.
Doups	XXIX.	2	A farmsteading.
Drum	XXIII.	15	A farmsteading.
Drumbowie	XXIX.	3	A farmsteading.
Dryburgh	XXIII.	16	A farmsteading.
Dryburgh Cottage	,,	16	
Duncarron Cottage	,,	16	
Duke Street	,,	16	In the village of Denny.
East Boreland	,,	16	A farmsteading.
Easter Bankhead	XXIX.	4	A farmsteading.
Easter Banknock	,,	3	A farmsteading.
Easter Castlerankine	XXIII.	15	A farmsteading.
Easter Kelt	XXIX.	3	A farmsteading.
Easter Longhill	XXIII.	10	A farmsteading.
Easter Peathill	XXX.	1	A cothouse.
Easter Shielyards	XXIX.	4	A farmsteading.
Easter Seamores	,,	4	A farmsteading.
Easter Thomaston	,,	3	A farmsteading.
Easter Wairds	,,	3	A farmsteading.
Fankerton	XXIII.	11	A farmsteading.

Name of Place.	No. of Sheet. 6 inch scale.	No. of Sheet. 25·344 in. scale.	Descriptive Remarks.
Fankerton Cottage	XXIII.	11	
Faughlin Burn	,,	13	
Fisheracre	,,	15	A farmsteading.
Forresthill	,,	10	A farmsteading.
Free Church	,,	16	
Garngrew	XXIX.	7	A farmsteading.
Garth	XXIII.	15	A farmsteading.
Garvald	,,	11	A farmsreading.
Garvald Burn	,,	11,14,15	
Glenhead	XXIX.	3	A farmsteading.
Glenhead Cottage	,,	3	
Glenhouse	XXIII.	11	A dwelling house.
Glenhouse Cottage	,,	15	
Gote Road	,,	11	In Denny village.
Grayswalls	,,	10	A farmsteading.
Greensburn	,,	14	A farmsteading.
Haggs	XXIX.	7	A village.
Haireraigs	,,	4	A cothouse.
Hall	XXIII.	16	A dwelling house.
Hallhouse	,,	14	A farmsteading.
Harvie's Mailing	,,	15	A farmsteading.
Hayfield	XXIX.	4	A farmsteading.
Hayfield Cottage	,,	4	
Heads Wood	XXIV.	13	
Headswood	,,	13	A farmsteading.
Headswood Cottage	,,	13	
Herbertshire Mill	XIII.	11	A paper mill.
Herbertshire Street	XXIII.	16	In the village of Denny.
High Banknock	XXIX.	3	A farmsteading.
High Myothill	XXIII.	15	A farmsteading.
Hillend	XXIX.	4	Cothouses.
Hillhead	,,	7	A farmsteading.
Hollinbush	,,	7	A village.
Hollinbush Cottage	,,	7	
Hookney	XXIII.	11	A farmsteading.
Jenny Lind Pit	XXIX.	4	A coal pit.
Knowehead	,,	8	A farmsteading.
Knowehead Cottage	,,	4	
Lesliepark	XXIV.	13	A mansion.
Leys	XXIII.	14	A farmsteading.
Leysbent	,,	15	A farmsteading.
Linns	,,	14	A farmsteading.
Little Denny	,,	16	A farmsteading.
Little Denny Bridge	,,	16	
Little Denny Burn	,,	16	
	XXIV.	13	
	XXIX.	3	

Name of Place.	No. of Sheet. 6 inch scale.	No. of Sheet. 25·344 in. scale.	Descriptive Remarks.
Loanhead Cottage	XXIX.	4	
Lochpark Cottage	XXIII.	16	
Lochpark House	,,	16	
Lochridge Cottage	,,	16	
Longcroft	XXIX.	8	A village.
Longcroft Cottage	,,	7	
Longhill	XXIII.	10	A farmsteading.
Low Banknock	XXIX.	3	A farmsteading.
Manse	XXIII.	12	Free church manse.
Manse	XXIX.	4	Residence of a U. P. minister.
Manse	XXIII.	16	Residence of the parish minister.
Manse	,,	16	Residence of a U. P. minister.
Manse	XXIX.	7	Residence of the quoad sacra church minister.
Meadowgreens	XXIII.	14	A farmsteading.
Middle Bankhead	XXIX.	4	A farmsteading.
Middle Banknock	,,	3	A farmsteading.
Middle Thomaston	,,	7	A farmsteading.
Mount Pleasant	,,	7	A dwelling house.
Muirhead	,, / XXIII.	4 / 16	A district.
Muirhead	,,	14	A farmsteading.
Mydub	,,	16	A farmsteading.
Myot Hill	,,	15	
Myothill	,,	15	A farmsteading.
Nether Mains	,,	16	A farmsteading.
Nicolswalls	,,	10	A farmsteading.
Northshields	,,	11	A farmsteading.
North Haircraigs	XXIX.	4	A farmsteading.
Oak Inn	XXIII.	12	
Odd Fellows' Hall	,,	16	
Overton	,,	10	Farmsteadings.
Parkfoot	,,	12	A cothouse.
Parkfoot	XXIX.	8	A village.
Parkfoot Cottage	,,	8	
Parkhead	,,	8	A small dwelling house.
Parkhill	XXIII.	15	A farmsteading.
Peathill	XXX.	1	A farmsteading.
Post Office	XXIX.	4	In Dennyloanhead.
Randolph-hill	XXIII.	11	A dwelling house.
Randolph-hill Cottage	,,	11	A dwelling house.
Railway Hotel	,,	16	
Railway Tavern	,,	16	
Rashiehill	,,	15	A farmsteading.

Name of Place.	No. of Sheet. 6 inch scale.	No. of Sheet. 25·344 in. scale.	Descriptive Remarks.
Redhill	XXIII.	10	A farmsteading.
River Carron	,,	10, 11 12, 16	
Rosebank	,,	16	Cottages.
Rosebank	XXIX.	8	A small cottage.
School	XXIII.	11	A private school.
School	,,	12	A Roman Catholic school.
School	,,	16	The parish school.
School	,,	7	Established Church school
School	,,	7	U. P. Church school.
School	XXIX.	8	A private school.
Sclanders Burn	XXIII.	16	
Scottish Central Railway (Denny Branch)	,, XXIV.	16 13	
Scottish Central Railway (Denny Branch Extension)	XXIII.	16	
Seamores	XXIX.	8	A farmsteading.
Seamores Cottage	,,	8	
Seamores Lodge	,,	4	A farmsteading.
Shielyards	,,	4	A farmsteading.
Smithyhill	XXIII.	16	A farmsteading.
South Garngrew	XXIX.	7	A farmsteading.
South Herbertshire	XXIII.	16	A farmsteading.
Springbank	,,	16	A dwelling house.
Star Inn	,,	12	
Stirling Street	,,	12, 16	In the village of Denny.
Stoneywood	,,	15, 16	Dwelling houses.
Stoneywood House	,,	16	A dwelling house.
Stripeside	,,	16	Dwelling houses.
Tarduff Hill	,,	10	
Tamarce	,,	11	Flour mill, &c.
Takmadoon Road	,,	13	
Tamaree Cottage	,,	13	
Tappetknowe	,,	14	A farmsteading.
The Kames	XXIV.	13	A hill of a ridge-like shape
Tongue	XXIX.	3	A farmsteading.
Tops	XXIII.	10	A farmsteading.
U. P. Church	XXIX.	4	
U. P. Church	XXIII.	16	
Union Cottage	,,	16	
Upper Thomaston	XXIX.	3	A farmsteading.
Valleyburn	,,	8	A dwelling house.
Wardhead	,,	4	A cothouse.
Well Strand	XXIII.	12	A pipe for supplying water for drinking.
Wester Bankhead	XXIX.	4	A farmsteading.
Wester Banknock	,,	3	A farmsteading.

Name of Place.	No. of Sheet. 6 inch scale.	No. of Sheet. 25·344 in. scale.	Descriptive Remarks.
West Boreland	XXVI.	16	A farmsteading.
Wester Bonnyfield	XXIX.	4	A farmsteading.
Westfield	XXIII.	16	A farmsteading.
Wester Garth	,,	15	A farmsteading.
Wester Haireraigs	XXIX.	4	A cothouse.
Wester Mailing.....	XXIII.	15	A farmsteading.
Wester Kelt	XXIX.	3	A farmsteading.
Wester Thomaston	,,	3	A farmsteading.
Wheatlands	,,	4	A cothouse.
Whitehill	,,	2	A farmsteading.
Whitehill	,,	4	A farmsteading.
Whitehill Cottage.....	,,	4	
Windyedge	XXX.	1	A farmsteading.
Windy-yetts	XXIX.	3	A farmsteading.
Woodhead	XXIII.	15	A farmsteading.
Woodside	XXX.	1	A dwelling house.
Woodyett	XXIV.	13	A farmsteading.

AGENTS FOR THE SALE

OF THE

ORDNANCE PLANS.

ENGLAND.

London	Mr. E. Bumpus, 6, Holborn Bars, E.C. Mr. J. Arrowsmith, 10, Soho Square, W. Messrs. Letts, Son, & Co., 8, Royal Exchange, E.C. Messrs. Longman & Co., 14, Ludgate Hill. Mr. E. Stanford, 6, Charing Cross, S.W. Messrs. Vacher & Son, 29, Parliament Street, S.W. Messrs. Williams & Norgate, 14, Henrietta Street, Covent Garden. Messrs. G. Philip & Son, 32, Fleet Street, E.C.; & L'pool. Mr. J. Wyld, Charing Cross.
Appleby	Mr. J. Whitehead.
Alnwick	Mr. M. Smith.
Bradford	Mr. Henry Gaskarth, Westgate.
Bath	Messrs. Sims & Son.
Birmingham	Mr. H. Wright (late Napper & Wright).
Beverley	Messrs. Kemp & Son.
Bolton	Mr. H. Bradbury.
Bristol	Mr. John Lavars.
Bishop Auckland	Mr. M. Braithwaite.
Barnard Castle	Messrs. J. & R. W. Atkinson
Cleveland, Yorkshire	Mr. George Dixon.
Cardiff	Mr. Hugh Bird.
Carlisle	Messrs. Thurnam & Sons.
Chelmsford	Mr. Thomas B. Arthy.
Cockermouth	Mrs. M. Bailey.
Cambridge	Messrs. Macmillan & Co.
Darlington	Mr. H. Penney.
Durham	Mr. George Andrews
Dover	Mr. M. C. & F. Batcheller
Devonport	Mr. S. W. Hearle.
Fareham	Mr. George Sutton.
Gloucester	Messrs. G. J. Wait & Co.
Great Ayton, nr. Stokesley, Yorkshire	Mr. G. Dixon.
Hartlepool	Messrs. Pearson & Co.
Huddersfield	Mr. A. L. Peace.
Kirkby Lonsdale	Mr. R. Morphet.
Kendal	Mr. T. Atkinson.
Keswick	Mr. James Mayo.
Liverpool	Messrs. Philip, Son, & Nephew, 49 & 51, South Castle St. Messrs. Webb & Hunt.
Leeds	Mr. J. Smith.
Longton	Mr. F. S. Wright
Longport, Staff.	Mr. Evans.

MARYPORT	Mr. John Adair.
MALTON	Mr. H. Smithson.
MANCHESTER	Mr. E. Slater. Mr. W. T. Hansbrow, 111, Bury New Road
NORTH SHIELDS..	Mr. Phillipson.
NORWICH	Mr. H. Pigg.
NEWCASTLE.....	Mr R. Turner.
NOTTINGHAM	Mr. R. Sutton.
OLDHAM	Mr. John Hirst.
OXFORD	Messrs. Spiers & Son.
PENRITH.....	Mr. B. T. Sweeten.
PORTSMOUTH	Mr. W. H. Charpentier
PLYMOUTH	Mr. J. Land.
PRESTON	Mr. R. Veevers.
READING.....	Mr. G. Lovejoy.
ROCHDALE	Messrs. Wrigley & Son.
RICHMOND, Yorkshire.....	Mr. J. Bell.
RIPON	Messrs. Johnston & Co.
SCARBOROUGH....	Mr. S. W. Theakstone.
SETTLE	Mr. J. Wildman.
SHEFFIELD	Mr. H. Pawson.
SWANSEA.....	Mr. E. Pearce.
STOCKTON-ON-TEES	Messrs. Jennett & Co.
SOUTHAMPTON ..	Messrs. Forbes & Bennet Mr. W. Sharland.
SUNDERLAND	Mr. W. H. Hills.
TORQUAY.....	Mr. W. T. Fisher.
THIRSK	Mr. W. Bransby.
ULVERSTON.....	Mr. Soulby.
WAKEFIELD	Messrs. Hicks & Allen.
WIGAN	Mr. S. G. Bucknall.
WHITEHAVEN....	Messrs. Callender & Dixon.
WINDERMERE....	Mr. J. Garnett.
WORCESTER.....	Mr. J. R. Mister.
WOLSINGHAM	Mr. J. Chapman, Postmaster, &c
YORK	Mr. J. Glaisby. Mr. J. Sampson.

SCOTLAND

EDINBUBGH	Messrs. Johnston, 4, St. Andrew Square. Mr. T. C Jack, Princes Street
AYR.....	Mr. John Dick.
ABERDEEN	Messrs. Keith & Gibb.
AIRDRIE, Lanarksh	Mr. Thomas Forsyth.
ANNAN	Mr. William Cuthbertson.
BATHGATE	Mr. J. Johnston
BERWICK-UPON-TWEED	Mr. A. Henderson.
CUPAR.....	Mr. S. Robinson.
DUMFRIES	Mr. Sinclair.
DUNFERMLINE ..	Messrs. Miller & Son.
DUNSE.....	Mr. George Johnston.
DUNDEE	Mr. C. D. Chalmers.
DUMBARTON	Mr. J. Irving.

FORFAR	Mr. W. Shepperd.
GLASGOW	Messrs. J. Smith & Son. Messrs. J. Lumsden & Son. Messrs. Murray.
HADDINGTON	Mr. J. Millen.
HAWICK	Mr. William Syme.
JEDBURGH	Messrs. A. & W. Easton.
KIRKCALDY.....	Mr. J. J. Wilson.
KIRKCUDBRIGHT..	Mr. J. Nicholson.
KINROSS	
KELSO	Mr. J. H. Rutherford.
KILMARNOCK	Mr. J. McKie.
LINLITHGOW	Mr. A. Waldie.
MONTROSE	Mr. Geo. Walker, High Street
MOFFAT	Mr. William Muir.
NEWTON STEWART	Miss A. Watson.
PEEBLES	Mr. R. Stirling.
PAISLEY	Mr. William McIntyre.
PERTH.....	Mrs. M Paton Messrs. MacDonald & MacCallum, 30, George Street.
SELKIRK	Mr. G. Lewis.
STIRLING.....	Mr. Robert S. Shearer.

IRELAND

DUBLIN	Messrs. Hodges & Smith, Grafton Street. Messrs. Brassington & Gale, 6, Bachelor's Walk. Messrs. Thom & Son, 87 & 88, Abbey Street.
ARMAGH	Mr. John McWatters.
ATHLONE.....	Mr. James Martin.
BELFAST	Mr. James Magill.
CORK	Mr. Francis Guy.
CARLOW	Mr. Thomas Edwards.
CAVAN.....	Mr. John Fegan.
CLONMELL	Mr. James O'Neill.
ENNISKILLEN	Mr. William Trimble.
GALWAY	Mr. Thomas Croker.
KILKENNY	Mr. William Nicholson.
LONDONDERRY ..	Mr. Hempton.
MALLOW	Mr. Joseph Johns.
MULLINGAR	Mr. Sampson Wallis.
NEWRY	Mr. Robert Greer.
OMAGH	Mr. John Nelis.
WATERFORD	Mr. Thomas S. Harvey.
WEXFORD	Mr. F. S. Davis.

19

ORDNANCE SURVEY OF SCOTLAND.

BOOK OF REFERENCE TO THE PLAN

OF THE

PARISH OF DESKFORD,

IN THE

COUNTY OF BANFF,

CONTAINING 8170·152 ACRES.

COLONEL SIR HENRY JAMES, R.E., F.R.S., M.R.I.A., F.G.S., &c.,

SUPERINTENDENT OF THE SURVEY.

LONDON:
PRINTED BY GEORGE E. EYRE AND WILLIAM SPOTTISWOODE,
PRINTERS TO THE QUEEN'S MOST EXCELLENT MAJESTY,
FOR HER MAJESTY'S STATIONERY OFFICE.

1867.

Price One Shilling and Sixpence.

[7142—50—10/67.]

on the
imately
qual to

f each

Book.

are in-

31·4.

t con-
double
to the

Scales

.. W

.. T

.. T

on

quent

–

..C.F.
..T.C.
.C.W.
..Def.
..T.S.

w the

ORDNANCE SURVEY OF SCOTLAND

PARISH OF DESKFORD

BANFFSHIRE

INDEX TO THE SHEETS

Published on the Scale of $\frac{1}{2500}$ or 25·344 Inches to a Mile

Scale of this Index One Inch to a Mile

EXPLANATORY REMARKS.

The scale of the Parish Plans is the 1-2500th of the actual length on the ground, and is equal to 25·344 inches to a mile, which is very approximately equal to one square inch to one acre, the square of 1·0018 inch being equal to one acre.

The length of each sheet is $1\frac{1}{2}$ miles, and the width 1 mile, the area of each sheet is therefore 960 acres.

Each enclosure has a reference number to the area which is given in this Book.

The Braces (*f*) on the plans are to indicate that the spaces so braced are included under the same reference number.

The Altitudes in feet above the Mean Level of the Sea are written thus—31·4.

The Scale of the Plans of the County is 6 inches to a mile, and each sheet contains the same area as 16 sheets of the Parish Plans. There is therefore a double reference number to each sheet, as VI. 9., the Roman Numerals referring to the County Plans, the Arabic Figures to the Parish Plans.

The following are the characters employed on the Ordnance Plans on the Scales of 1–2500, and 6 inches to a mile :—

County Names	C	Hundreds or Wards	W
Parishes	P	Townships	T
Extra Parochial	E	Division of Townships	T

Antiquities ..... ROMAN / Druidical or Saxon / Norman or Subsequent

The descriptions of the boundaries are shown by the following initials :—

Centre of Stream	*C.S.*	Centre of Fence	*C.F.*
Centre of Road	*C.R.*	Top of Cop	*T.C.*
Side of Stream or Drain	*S.S.* or *S.D.*	Centre of Wall	*C.W.*
Root of Hedge	*R.H.*	Defaced	*Def.*
Face of Wall	*F.W.*	Track of Stream	*T.S.*

Undefined ..... *Und.*

Where a change occurs in the boundaries, the symbol [o—o] is used to show the part at which the change takes place.

N.B.—To convert Decimal Fractions of an Acre into Roods and Perches, multiply the decimal first by 4 and then by 40, preserving the same number of decimals in the product.

Examples—

			Acres.				Acres.
			633·357				527·013
			4				4
			1·428				·052
			40				40
A.	R.	P.	17·120	A.	R.	P.	2·080
633	1	17		527	0	2	

TABLE

FOR CONVERTING DECIMAL PARTS OF AN ACRE INTO ROODS AND PERCHES.

Perch.	0 Rood.	1 Rood.	2 Roods.	3 Roods.	Perch.	0Rood.	1 Rood.	2 Roods.	3 Roods.
0	·000	·250	·500	·750	21	·131	·381	·631	·881
1	·006	·256	·506	·756	22	.137	·387	·637	·887
2	·012	·262	·512	·762	23	·144	·394	·644	·894
3	·019	·269	·519	·769	24	·150	·400	·650	·900
4	·025	·275	·525	·775	25	·156	·406	·656	·906
5	·031	·281	·531	·781	26	·162	·412	·662	·912
6	·037	·287	·537	·787	27	·169	·419	·669	·919
7	·044	·294	·544	·794	28	·175	·425	·675	·925
8	·050	·300	·550	·800	29	·181	·431	·681	·931
9	·056	·306	·556	·806	30	·187	·437	·687	·937
10	·062	·312	·562	·812	31	·194	·444	·694	·944
11	·069	·319	·569	·819	32	·200	·450	·700	·950
12	·075	·325	·575	·825	33	·206	·456	·706	·956
13	·081	·331	·581	·831	34	·212	·462	·712	·962
14	·087	·337	·587	·837	35	·219	·469	·719	·969
15	·094	·344	·594	·844	36	·225	·475	·725	·975
16	·100	·350	·600	·850	37	·231	·481	·731	·981
17	·106	·356	·606	·856	38	·237	·487	·737	·987
18	·112	·362	·612	·862	39	·244	·494	·744	·994
19	.119	·369	·619	·869	40	·250	·500	·750	1·000
20	·125	·375	·625	·875					

PARISH OF DESKFORD,

IN THE

COUNTY OF BANFF.

No. on Plan.	Area in Acres.	Remarks.	No. on Plan.	Area in Acres.	Remarks.
			39	22·620	Arable, &c.
1	3·792	Wood.	40	·400	Rough pasture.
2	171·468	Wood.	41	·873	Farmsteading, &c.
3	71·379	Arable, &c.	42	·207	Stackyard.
4	·246	Gravel pit.	43	3·462	Arable.
5	22·609	Arable, &c.	44	·968	Wood, &c.
6	5·170	Rough pasture.	45	·338	Wood, &c.
7	1·581	Rough pasture.	46	1·763	Arable, &c.
8	20·486	Arable, &c.	47	2·166	Public road.
9	·498	Houses, gardens, &c.	48	10·653	Arable, &c.
10	2·041	Arable, &c.	49	5·139	Arable.
11	·450	Houses, gardens, &c.	50	·434	Houses, garden, &c.
12	1·395	Arable, &c.	51	·303	Garden.
13	9·569	Arable.	52	1·052	Wood.
14	8·846	Arable, &c.	53	5·903	Rough pasture, &c.
15	2·989	Arable.	54	44·953	Arable, &c.
16	5·529	Rough pasture, &c.	55	1·334	Arable.
17	·797	Public road.	56	1·230	Farmsteading, garden, &c.
18	4·819	Arable.			
19	33·067	Arable, &c.	57	·115	Mill dam.
20	·153	Mill dam.	58	1·739	Public road.
21	1·338	Farmsteading, &c.	59	37·928	Arable.
22	1·030	Rough pasture, &c.	60	15·374	Arable.
23	·908	Farmsteading, &c.	61	46·702	Arable.
24	30·722	Arable.	62	1·089	Rough pasture.
25	36·032	Arable, &c.	63	6·204	Arable.
26	23·708	Arable.	64	·341	Houses, garden, &c.
27	2·374	Public road.	65	2·357	Arable.
28	20·468	Arable, &c.	66	1·225	Houses, gardens, &c.
29	9·402	Arable, &c.	67	3·408	Arable.
30	5·233	Arable, &c.	68	23·356	Arable.
31	·350	Mill dam.	69	41·465	Arable, &c.
32	20·554	Arable, &c.	70	2·502	Farmsteading, garden, &c.
33	22·656	Arable, &c.			
34	·912	Farmsteading, &c.	71	5·780	Arable.
35	·257	Houses, gardens, &c.	72	12·088	Arable.
36	42·985	Arable, &c.	73	84·475	Arable.
36a	12·312	Arable.	74	3·139	Rough pasture, &c.
37	6·118	Arable, &c.	75	9·975	Arable.
38	1·270	Rough pasture, &c.	76	·639	Arable.

No. on Plan.	Area in Acres.	Remarks.	No. on Plan.	Area in Acres.	Remarks.
77	·249	Mill dam.	129	1·418	Arable.
78	1·638	Houses, gardens, &c.	130	7·210	Arable.
79	·377	Houses, gardens, &c.	131	3·359	Rough pasture.
80	·475	Rough pasture, &c.	132	4·038	Arable.
81	·713	Houses, gardens, &c.	133	6·683	Rough pasture, &c.
82	·891	Rough pasture.	134	1·802	Arable.
83	·585	Mill dam.	135	35·927	Arable, &c.
84	·471	Marsh.	136	·463	Houses, garden, &c.
85	2·254	Arable, &c.	137	4·394	Arable.
86	9·323	Arable, &c.	138	3·591	Arable, &c.
87	·851	Farmsteading, &c.	139	3·072	Arable.
88	·140	Mill dam.	140	·561	Houses, garden, &c.
89	17·401	Arable, &c.	141	3·713	Arable.
90	29·477	Arable, &c.	142	19·383	Arable.
91	6·984	Arable.	143	13·966	Wood.
92	3·020	Public road.	144	12·082	Arable, &c.
93	17·158	Arable, &c.	145	·247	Houses, garden, &c.
94	97·258	Arable, &c.	146	16·674	Arable.
95	2·538	Rough pasture.	147	35·902	Arable.
96	12·876	Arable, &c.	148	·222	Mill dam.
97	1·842	Rough pasture, &c.	149	7·686	Arable.
98	2·963	Arable.	150	11·786	Arable.
99	3·304	Arable.	151	2·872	Arable, &c.
100	3·447	Rough pasture.	152	·357	Houses, gardens, &c.
101	3·772	Arable.	153	9·059	Arable.
102	348·222	Wood.	154	·321	Public road.
103	4·293	Rough pasture.	155	11·574	Arable, &c.
104	18·324	Wood.	156	2·152	Rough pasture.
105	1·290	Arable.	157	1·613	Arable.
106	3·034	Rough pasture.	157a	1·173	Arable.
107	8·195	Arable, &c.	158	21·958	Rough pasture, &c.
108	1·346	Rough pasture.	159	4·547	Arable.
109	4·136	Rough pasture.	160	4·262	Arable, &c.
110	10·180	Arable.	161	17·805	Arable, &c.
111	6·629	Arable.	162	3·700	Rough pasture.
112	8·747	Arable, &c.	163	7·072	Rough pasture, &c.
113	6·797	Arable, &c.	164	15·795	Wood.
114	4·052	Rough pasture.	165	2·204	Rough pasture.
115	14·522	Arable.	166	2·552	Rough pasture.
116	3·205	Rough pasture.	167	·888	Houses, rough pasture, &c.
117	·956	Rough pasture.			
118	1·746	Arable.	168	2·795	Public road.
119	4·844	Arable.	169	3·459	Arable.
120	2·484	Arable.	170	3·587	Houses, rough pasture, &c.
121	5·547	Rough pasture.			
122	·769	House, garden, &c.	171	·439	Houses, garden, &c.
123	6·542	Arable.	172	10·850	Arable, &c.
124	·431	House, garden, &c.	173	·339	Houses, gardens, &c.
125	1·957	Arable.	174	·868	Arable.
126	14·394	Rough pasture, &c.	175	·439	Houses, garden, &c.
127	4·722	Rough pasture.	176	·193	Garden.
128	5·287	Arable.	177	1·048	Houses, gardens, &c.

No. on Plan.	Area in Acres.	Remarks.	No. on Plan.	Area in Acres.	Remarks.
178	7·163	Arable.	229	2·129	Arable.
179	2·984	Rough pasture.	230	4·070	Arable.
180	6·096	Arable.	231	21·478	Arable.
181	1·997	Rough pasture.	232	34·077	Arable, &c.
182	16·541	Arable.	233	·128	Houses, garden, &c.
183	11·564	Arable.	234	24·550	Arable.
184	·642	Rough pasture, &c.	235	·488	Arable.
185	1·834	Houses, gardens, &c.	236	·181	Wood.
186	4·735	Wood.	237	·877	House, garden, &c.
187	14·850	Arable.	238	·414	Public road.
188	·423	Houses, gardens, &c.	239	2·659	Public road.
189	4·234	Arable.	240	31·500	Arable.
190	1·343	Rough pasture, &c.	241	·627	Houses, garden, &c.
191	1·950	Wood.	542	1·719	Houses, garden, &c.
192	·935	Rough pasture.	243	23·387	Arable.
193	2·646	Arable.	244	1·506	Rough pasture, &c.
194	·178	House, garden, &c.	245	4·378	Arable.
195	2·461	Rough pasture.	246	3·024	Rough pasture, &c.
196	5·846	Arable, &c.	247	1·282	Arable.
197	·601	Houses, gardens, &c.	248	1·675	Farmsteading, &c.
198	19·476	Arable, &c.	249	·166	Mill dam.
199	4·070	Public road.	250	8·433	Arable.
200	·177	Farmsteading, &c.	251	3·157	Rough pasture, &c.
201	11·571	Arable, &c.	252	2·177	Rough pasture, &c.
202	6·516	Arable.	253	2·457	Rough pasture, &c.
203	·357	Houses, garden, &c.	254	10·326	Water.
204	3·998	Arable.	255	3·794	Rough pasture, &c.
205	·253	Houses, garden, &c.	256	4·180	Arable.
206	2·800	Arable.	257	11·105	Arable.
207	7·431	Arable.	258	2·291	Houses, garden, &c.
208	1·753	Rough pasture.	259	15·908	Arable.
209	30·449	Arable, &c.	260	10·099	Arable.
210	7·590	Wood.	261	·362	Private road.
211	·212	Houses, gardens, &c.	262	5·365	Arable.
212	5·829	Rough pasture.	263	·623	Houses, garden, &c.
213	·263	Houses, garden, &c.	264	14·231	Arable.
214	·140	Houses, garden, &c.	265	4·834	Rough pasture, &c.
215	11·545	Arable.	266	1·940	Public road.
216	42·138	Arable.	267	61·989	Arable.
217	17·072	Arable.	268	3·811	Arable.
218	10·324	Arable.	269	11·613	Arable.
219	26·525	Arable.	270	6·454	Arable.
220	·306	Public road.	271	·745	Farmsteading, &c.
221	9·663	Arable.	272	2·376	Houses, gardens, &c.
222	11·444	Arable.	273	12·951	Arable.
223	1·749	Farmsteading, garden, &c.	274	·913	Rough pasture, &c.
			275	18·793	Arable.
224	7·434	Arable.	276	1·969	Houses, garden, &c.
225	·559	Rough pasture, &c.	277	·404	Public road.
226	1·576	Farmsteading, &c.	278	·953	Arable, &c.
227	·300	Mill dam.	279	1·136	Arable, &c.
228	1·954	Arable.	280	34·169	Arable.

No. on Plan.	Area in Acres.	Remarks.	No. on Plan.	Area in Acres.	Remarks.
281	1·602	Arable.	331	1·758	Arable.
282	1·132	Houses, gardens, &c.	332	20·139	Arable.
283	2·003	Arable, &c.	333	1·651	Rough pasture.
284	1·467	House, garden, &c.	334	·865	Arable.
285	·598	Rough pasture.	335	4·457	Rough pasture.
286	2·574	Rough pasture.	336	25·977	Arable.
287	3·435	Rough pasture.	337	36·047	Arable.
288	2·942	Rough pasture.	338	·427	Arable.
289	4·880	Arable.	339	9·256	Rough pasture.
290	54·210	Arable.	340	8·413	Arable.
291	7·470	Arable.	341	6·540	Arable.
292	31·295	Arable.	342	8·714	Arable.
293	8·620	Rough pasture, &c.	343	8·042	Arable.
294	36·650	Arable.	344	2·816	Public road.
295	2·961	Arable.	345	3·167	Farmsteading, &c.
295a	2·714	Arable.	346	7·051	Arable.
296	19·084	Arable.	347	5·304	Arable.
297	1·167	Farmsteading.	348	10·849	Arable.
298	4·460	Rough pasture, &c.	349	·199	Mill dams.
299	2·190	Public road.	350	·257	Mill dam.
300	21·315	Arable.	351	5·306	Arable.
301	36·530	Arable.	852	12·109	Arable.
302	6·440	Rough pasture, &c.	353	13·111	Rough pasture.
303	1·836	Arable.	354	7·778	Arable.
303a	1·577	Arable.	355	5·670	Rough pasture.
304	6·959	Arable.	356	7·741	Arable.
305	51·194	Arable.	357	5·037	Arable.
306	35·165	Arable, &c.	358	6·121	Rough pasture.
307	·582	Farmsteading, &c.	359	4·439	Arable.
308	7·099	Arable.	360	5·180	Arable, &c.
309	·142	Arable.	361	·409	Stackyard.
310	4·641	Arable.	362	1·397	Arable.
311	37·842	Wood.	363	1·042	Rough pasture.
312	7·547	Arable.	364	4·485	Arable.
313	18·232	Rough pasture.	365	3·433	Arable.
314	3·119	Arable.	366	4·581	Public road.
315	2·174	Arable.	367	1·886	Arable.
316	25·983	Rough pasture.	368	4·088	Rough pasture, &c.
317	4·107	Arable, &c.	369	4·843	Arable.
318	·822	Rough pasture.	370	1·447	Rough pasture.
319	2·978	Rough pasture.	371	31·644	Wood.
320	1·767	Arable.	372	·194	House and garden.
321	4·550	Rough pasture.	373	6·884	Arable.
322	1·161	Farmsteading, &c.	374	·756	House, gardens, &c.
323	6·598	Arable.	375	·788	Rough pasture.
324	11·364	Arable, &c.	376	20·250	Arable.
325	25·365	Arable.	377	6·397	Arable.
326	2·781	Arable.	378	·383	Houses, &c.
327	25·280	Rough pasture.	379	3·746	Rough pasture.
328	3·617	Arable.	380	5·177	Arable.
329	7·447	Public road.	381	8·821	Arable.
330	5·023	Rough pasture.	382	5·482	Rough pasture.

No. on Plan.	Area in Acres.	Remarks.	No. on Plan.	Area in Acres.	Remarks.
383	3·629	Arable.	435	19·620	Arable.
384	8·165	Arable.	436	3·286	Wood, &c.
385	3·030	Rough pasture, &c.	437	1·824	Public road.
386	1·709	Arable.	438	1·210	Rough pasture, &c.
387	1·700	Rough pasture.	439	15·748	Arable.
388	36·286	Arable, &c.	440	·190	Mill dam.
389	7·190	Arable.	441	1·500	Farmsteading, &c.
390	·692	Houses, &c.	442	14·443	Arable.
391	6·156	Arable.	443	46·546	Arable, &c.
392	11·356	Arable, &c.	444	·210	Mill dam.
393	8·006	Arable.	445	1·029	Rough pasture.
394	10·498	Arable.	446	·871	Farmsteading.
395	5·796	Arable.	447	5·290	Arable.
396	·419	Private road.	448	3·399	Rough pasture, &c.
397	4·492	Arable.	449	8·826	Arable, &c.
398	29·046	Arable, &c.	450	8·146	Arable, &c.
399	1·414	Farmsteading, &c.	451	40·212	Arable.
400	2·254	Public road.	452	20·299	Arable, &c.
401	·240	Mill dam.	453	·883	Public road.
402	7·881	Arable.	454	3·110	Arable.
403	3·077	Arable, &c.	455	17·516	Public road.
404	4·973	Arable.	456	8·292	Arable.
405	5·379	Arable.	457	1·349	Public road.
406	4·020	Arable.	458	·362	Houses, garden, &c.
407	·162	Mill dam.	459	1·557	Rough pasture, &c.
408	1·417	Farmsteading, &c.	460	·411	Houses, garden, &c.
409	6·744	Arable.	461	·089	Mill dam.
410	2·687	Wood.	462	1·247	Rough pasture.
411	9·113	Arable, &c.	463	·647	Mill dam.
412	3·036	Wood.	464	·164	Gardens.
413	11·202	Arable.	465	2·897	Wood.
414	16·288	Arable.	466	2·973	Arable, &c.
415	26·835	Arable, &c.	467	5·958	Arable, &c.
416	·714	Arable, &c.	468	10·456	Arable.
417	3·097	Arable.	469	6·566	Arable, &c.
418	5·804	Arable.	470	7·226	Arable.
419	8·556	Arable.	471	1·571	Farmsteading, &c.
420	13·104	Arable, &c.	472	6·043	Arable, &c.
421	5·043	Arable, &c.	473	17·665	Arable.
422	1·606	Arable, &c.	473a	1·706	Rough pasture.
423	3·634	Arable.	474	26·932	Arable.
424	29·689	Arable.	475	2·767	Rough pasture, &c.
425	5·595	Arable, &c.	476	4·239	Rough pasture, &c.
426	3·943	Arable.	477	9·776	Arable, &c.
427	2·744	Arable.	478	16·839	Arable.
428	1·038	Rough pasture.	478a	3·060	Rough pasture, &c.
429	4·053	Arable.	479	·714	Farmsteading, &c.
430	5·077	Public road.	480	4·429	Arable.
431	26·336	Rough pasture.	481	2·639	Houses, garden, &c.
432	3·761	Rough pasture, &c.	482	29·005	Arable.
433	7·027	Rough pasture, &c.	483	·774	Arable.
434	1·699	Rough pasture.	484	·130	Mill dam.

No. on Plan.	Area in Acres.	Remarks.	No. on Plan.	Area in Acres.	Remarks.
485	·985	Farmsteading, &c.	534	6·172	Rough pasture.
485a	·702	Stackyard.	535	1479·506	Rough pasture.
486	70·540	Arable.	535a	·434	Road.
486a	5·885	Arable.	536	7·377	Arable.
487	11·538	Arable.	537	·514	Arable, &c.
488	8·146	Arable.	538	1·933	Arable.
489	10·805	Arable.	539	5·140	Arable.
490	5·733	Public road.	540	2·367	Arable.
491	1·461	Farmsteading, &c.	541	7·168	Arable.
492	9·293	Arable, &c.	542	·723	Farmsteading, &c.
493	1·535	Arable.	543	29·523	Arable, &c.
494	26·049	Rough pasture.	544	15·994	Arable.
495	77·936	Rough pasture.	545	13·593	Arable.
496	43·705	Rough pasture.	546	3·247	Rough pasture, &c.
497	2·575	Arable.	547	1·180	Arable.
498	3·926	Wood.	548	·718	Houses, garden, &c.
499	2·374	Arable.	549	7·993	Wood.
500	30·950	Arable, &c.	550	12·466	Arable.
501	25·107	Arable.	551	69·450	Arable, &c.
502	18·263	Arable.	552	1·043	Arable.
503	1·187	Farmsteading, &c.	553	1·813	Farmsteading, &c.
504	·154	Mill dam.	554	4·851	Arable.
505	16·763	Arable, &c.	555	1·966	Arable.
506	·221	House and garden.	556	1·679	Farmsteading, &c.
507	2·483	Public road.	557	3·866	Rough pasture, &c.
508	13·666	Arable.	558	4·241	Arable.
509	11·577	Arable.	559	6·884	Arable.
510	20·267	Arable, &c.	560	1·333	Arable.
511	8·003	Arable.	561	3·143	Arable.
512	9·194	Arable.	562	1·743	Arable.
513	·582	Farmsteading, &c.	563	1·888	Arable.
514	3·971	Arable.	564	33·932	Arable.
515	3·951	Rough pasture.	565	14·473	Arable, &c.
516	28·859	Arable, &c.	566	4·157	Arable, &c.
517	4·602	Rough pasture.	567	1·193	Arable.
518	3·560	Arable, &c.	568	2·493	Arable.
519	18·744	Arable, &c.	569	41·886	Arable, &c.
520	6·050	Arable.	570	2·623	Farmsteading, &c.
521	1·735	Farmsteading, &c.	571	·200	Mill dam.
522	3·404	Arable.	572	19·733	Arable.
523	16·203	Arable, &c.	573	13·123	Arable.
523a	5·648	Arable.	574	35·290	Arable.
524	27·929	Arable, &c.	575	12·866	Arable.
525	19·205	Arable.	576	56·401	Arable, &c.
526	3·374	Farmsteading, &c.	577	26·680	Arable.
527	28·499	Arable, &c.	578	·624	Arable.
528	27·529	Arable, &c.	579	3·879	Arable.
529	16·832	Wood, &c.	580	3·034	Rough pasture.
530	7·221	Arable.	581	6·018	Arable.
531	31·647	Rough pasture.	582	2·501	Arable.
532	8·865	Rough pasture.	583	4·571	Arable.
533	191·022	Wood.	584	7·451	Rough pasture.

No. on Plan.	Area in Acres.	Remarks.	No. on Plan.	Area in Acres.	Remarks.
585	1·477	Arable.	592	12·586	Rough pasture, &c.
586	32·016	Rough pasture.	593	12·778	Rough pasture.
587	1·328	Arable.	594	31·898	Rough pasture.
588	3·503	Arable.	595	140·653	Rough pasture.
589	9·036	Rough pasture.	596	535·193	Rough pasture.
590	2·974	Arable.			
591	3·541	Arable.		8170·152	

RECAPITULATION.

8077·910	Land.
15·084	Water.
77·158	Public roads.
8170·152	Total area of the Parish of Deskford, in the County of Banff.

INDEX TO PLACES

IN THE

PARISH OF DESKFORD.

COUNTY OF BANFF.

Name of Place.	No. of Sheet.		Descriptive Remarks.
	6-inch scale.	25·344-inch scale.	
Ardicow - - -	IX.	2	Two farmsteadings, &c.
Ardoch - - -	"	1	A farmsteading.
Aultmore Lodge - -	VIII.	8	
Backies - - -	"	12	A farmsteading, &c.
Barone - -	"	4	A crofthouse.
Bell Croft - - -	"	4	
Berryhillock - - -	IX.	5	A village.
Blackhillock - -	VIII.	8	A farmsteading.
Bleachfield - - -	III.	13	A dwelling house, &c.
Bloomfield - - -	VIII.	4	A crofthouse.
Bogetra - - -	"	8	A farmsteading.
Bogside - - -	"	4	A crofthouse.
Braehead - - -	"	8	Two crofthouses.
Braeside - - -	"	8	A farmhouse.
Broxy Burn - -	III.	9	
Burnhead - - -	VIII.	8	A farmsteading.
Burnsford - - -	III.	13	A dwelling house, &c.
Carestown - - -	IX.	1	A farmsteading, &c.
Carrothead - -	VIII.	8	Two houses.
Clochmacriech - -	"	12	A farmsteading, &c.
Clune - - -	III.	13	A dwelling house.
Clunehill - - -	"	"	A dwelling house.
Combs Croft - -	VIII.	4	
Cotterclump - - -	"	"	A crofthouse.
Cottertown of Ardoch -	III.	13	A number of cottages.
Craibstone - - -	VIII.	8	A farmsteading, &c.
Craighead - - -	"	4	A crofthouse.
Craigie - - -	"	"	A crofthouse.
Croftgloy - - -	IX.	5	A farmsteading, &c.
Crofthead - - -	VIII.	8	
Croft of Clunehill - -	III.	13	A dwelling house.
Cultain - - -	IX.	2	A farmsteading, &c.
Duffushillock - -	VIII.	8	A crofthouse.
Gateside - - -	"	4	A crofthouse.
Greenhill - - -	IX.	5	A farmsteading, &c.
Greens of Blairock - -	II.	16	A crofthouse, &c.
Greystone - -	VIII.	4	A crofthouse.
Hoggie - - -	IX.	5	A farmsteading.
Hollanbush - - -	"	"	A farmsteading.
Inaltric - - -	III.	13	A dwelling house.

Name of Place.	No. of Sheet.		Descriptive Remarks.
	6-inch scale.	25·344-inch scale.	
Kintywaird - -	IX.	5	A farmsteading.
Kirktown of Deskford -	,,	1	
Knows of Carestown -	,,	,,	Cottar houses.
Leitchestown - -	III.	13	A dwelling house.
Little Knows - -	IX.	1	A farmsteading.
Little Moss-side - -	VIII.	4	A farmsteading.
Little Skeith - -	IX.	5	A farmsteading.
Longlandburn - -	VIII.	12	A farmsteading.
Lornachburn - -	,,	4	A crofthouse.
Lower Broadrashes -	IX.	5	A farmsteading.
Mains of Skeith - -	,,	,,	A farmsteading.
Manse - - -	VIII.	4	
Manse - - -	IX.	1	
Meikle Knows - -	,,	,,	A farmsteading.
Mid Skeith - - -	,,	5	A farmsteading.
Milton - - -	III.	13	Dwelling houses.
Moss-side - - -	IX.	1	A farmhouse and steading.
Nether Blairock - -	III.	13	A dwelling house
Oathillock - - -	IX.	1	A farmsteading.
Ordens - - -	,,	5	A farmsteading.
Poolside - - -	VIII.	8	A crofthouse.
Post Office - -	IX.	1	
Raemore - - -	VIII.	8	A farmsteading.
Squaredoch - - -	IX.	1	A farmsteading.
Stripeside - -	VIII.	4	A crofthouse.
Swailend - - -	,,	8	A farmsteading.
Tillybreadless - -	,,	12	A dwelling house.
Todholes - - -	,,	4	A crofthouse.
Todside - - -	,,	,,	A crofthouse.
Upper Blairock - -	II.	16	A farmsteading.
Upper Braeside - -	VIII.	8	A crofthouse.
Upper Broadrashes -	IX.	5	An old farmsteading.
Upper Craibstone - -	VIII.	12	A dwelling house.
Upper Skeith - -	,,	,,	A farmsteading.
Upper Squaredoch -	,,	4	Three houses.
Wairdleys - - -	,,	8	A crofthouse.
Well Croft - -	,,	4	
Weston - - -	,,	,,	A crofthouse.
Whiteknows - -	,,	,,	A crofthouse.

LONDON:
Printed by George E. Eyre and William Spottiswoode,
Printers to the Queen's most Excellent Majesty.
For Her Majesty's Stationery Office.

20.

ORDNANCE SURVEY OF SCOTLAND.

BOOK OF REFERENCE TO THE PLAN

OF THE

PARISH OF DINGWALL

IN THE

COUNTY OF ROSS,

CONTAINING 7409·630 ACRES.

MAJOR-GENERAL JOHN CAMERON, C.B., R.E., F.R.S.,
DIRECTOR-GENERAL OF THE ORDNANCE SURVEY.

LONDON:
PRINTED BY GEORGE E. EYRE AND WILLIAM SPOTTISWOODE,
PRINTERS TO THE QUEEN'S MOST EXCELLENT MAJESTY.
FOR HER MAJESTY'S STATIONERY OFFICE.

1876.

Price One Shilling.

[7412.—50.—9/76.]

the
ch,
of

aeh

k.
in-

4.
con-
uble
the

iles,

ales

W
T
T

m

uent

.C.F.
.T.C.
C.W.
.Def.
.T.S.

w the

ORDNANCE SURVEY OF SCOTLAND

PARISH OF DINGWALL

ROSS-SHIRE

INDEX TO THE SHEETS

Published on the Scale of $\frac{1}{2500}$ *or 25·344 Inches to a Mile*

Scale of this Index One Inch to a Mile.

EXPLANATORY REMARKS.

The scale of the Parish Plans is the 1-2500th of the actual length on the ground, and is equal to 25·344 inches to a mile, or 3·157 chains to an inch, which is very approximately equal to one square inch to one acre, the square of 1·0018 inch being equal to one acre.

The length of each sheet is $1\frac{1}{2}$ miles, and the width 1 mile, the area of each sheet is therefore 960 acres.

Each enclosure has a reference number to the area which is given in this Book.

The Braces (f) on the plans are to indicate that the spaces so braced are included under the same reference number.

The Altitudes in feet above the Mean Level of the Sea are written thus—31·4.

The Scale of the Plans of the County is 6 inches to a mile, and each sheet contains the same area as 16 sheets of the Parish Plans. There is therefore a double reference number to each sheet, as VI. 9., the Roman Numerals referring to the County Plans, the Arabic Figures to the Parish Plans.

The dimensions of the sheets on the Six-inch scale being four miles by six miles, the area is twenty-four square miles, equal to 15,360 acres.

The following are the characters employed on the Ordnance Plans on the Scales of 1–2500, and 6 inches to a mile :—

County Names	C	Hundreds or Wards	W
Parishes	P	Townships	T
Extra Parochial	E	Division of Townships	T

Antiquities ..... ROMAN / Druidical or Saxon / Norman or Subsequent

The descriptions of the boundaries are shown by the following initials :—

Centre of Stream	*C.S.*	Centre of Fence	*C.F.*
Centre of Road	*C.R.*	Top of Cop	*T.C.*
Side of Stream or Drain	*S.S.* or *S.D.*	Centre of Wall	*C.W.*
Root of Hedge	*R.H.*	Defaced	*Def.*
Face of Wall	*F.W.*	Track of Stream	*T.S.*
Undefined	*Und.*		

Where a change occurs in the boundaries, the symbol [o—o] is used to show the part at which the change takes place.

N.B.—To convert Decimal Fractions of an Acre into Roods and Perches, multiply the decimal first by 4 and then by 40, preserving the same number of decimals in the product.

Examples—

	Acres.		Acres.
	633·357		527·013
	4		4
	1·428		·052
	40		40
A. R. P.		A. R. P.	
633 1 17	17·120	527 0 2	2·080

TABLE

FOR CONVERTING DECIMAL PARTS OF AN ACRE INTO ROODS AND PERCHES.

Perch.	0 Rood.	1 Rood.	2 Roods.	3 Roods.	Perch.	0Rood.	1 Rood.	2 Roods.	3 Roods.
0	·000	·250	·500	·750	21	·131	·381	·631	·881
1	·006	·256	·506	·756	22	.137	·387	·637	·887
2	·012	·262	·512	·762	23	·144	·394	·644	·894
3	·019	·269	·519	·769	24	·150	·400	·650	·900
4	·025	·275	·525	·775	25	·156	·406	·656	·906
5	·031	·281	·531	·781	26	·162	·412	·662	·912
6	·037	·287	·537	·787	27	·169	·419	·669	·919
7	·044	·294	·544	·794	28	·175	·425	·675	·925
8	·050	·300	·550	·800	29	·181	·431	·681	·931
9	·056	·306	·556	·806	30	·187	·437	·687	·937
10	·062	·312	·562	·812	31	·194	·444	·694	·944
11	·069	·319	·569	·819	32	·200	·450	·700	·950
12	·075	·325	·575	·825	33	·209	·456	·706	·956
13	·081	·331	·581	·831	34	·212	·462	·712	·962
14	·087	·337	·587	·837	35	·216	·469	·719	·969
15	·094	·344	·594	·844	36	·225	·475	·725	·975
16	·100	·350	·600	·850	37	·231	·481	·731	·981
17	·106	·356	·606	·856	38	·237	·487	·737	·987
18	·112	·362	·612	·862	39	·244	·494	·744	·994
19	·119	·369	·619	·869	40	·250	·500	·750	1·000
20	·125	·375	·625	·875					

PARISH OF DINGWALL,

IN THE

COUNTY OF ROSS.

No. on Plan.	Area in Acres.	Remarks.	No. on Plan.	Area in Acres.	Remarks.
1	26·147	Pasture.	26	14·353	Wood.
2	4·372	Arable, houses, &c.	27	124·135	Rough pasture, wood, &c.
3	7·918	Amhainn Sgiathach (part of).	28	·336	Arable, house, &c.
3a	11·302	Rough pasture.	29	22·045	Wood and rough pasture.
4	893·615	Wood, heathy pasture, &c.	30	5·593	Arable.
5	12·833	Pasture, heathy pasture, &c.	31	4·974	Arable.
			32	6·202	Wood.
6	3·918	Arable, house, &c.	33	8·257	Arable, wood, &c.
7	·158	Houses, garden, &c.	34	8·907	Arable, rough pasture, &c.
8	5·364	Arable, heathy pasture, &c.	35	8·205	Arable.
9	9·925	Arable, house, &c.	36	1·302	Houses, garden, &c.
10	·160	Houses, rough pasture, &c.	37	9·940	Arable, house, &c.
			38	·136	Pond.
11	2·005	Arable.	39	·842	Road.
12	·341	Houses, rough pasture, &c.	40	·080	Arable.
			41	22·263	Arable.
13	9·780	Arable.	42	23·479	Arable.
14	7·597	Arable, house, &c.	43	7·583	Arable.
15	3·859	Arable and pasture.	44	3·253	Arable and rough pasture.
16	·207	Houses, rough pasture, &c.	45	21·374	Arable.
			46	22·796	Arable.
17	4·630	Arable.	47	4·452	Arable.
18	5·277	Arable, rough pasture, &c.	48	24·515	Arable.
			49	·311	Wood.
19	21·904	Rough pasture, furze, &c.	50	19·807	Arable.
			51	·733	Arable and trees.
20	11·373	Arable.	52	·942	House, garden, &c.
21	37·009	Wood and rough pasture.	53	·355	Houses, sheds, &c.
22	7·826	Arable, rough pasture, &c.	54	11·403	Arable.
			55	1·690	Rough pasture, road, &c.
23	1·074	Wood.			
24	55·021	Rough pasture and wood.	56	8·110	Arable.
			57	26·527	Arable, rough pasture, &c.
25	8·686	Wood.			

No. on Plan.	Area in Acres.	Remarks.	No. on Plan.	Area in Acres.	Remarks.
58	9·443	Arable and trees.	102	1·632	Arable and rough pasture.
59	2·742	Arable, rough pasture, &c.	103	·187	House, garden, &c.
60	5·947	Arable.	104	·410	Rough pasture.
61	·105	Pond.	105	12·089	Arable, trees, &c.
62	3·465	Houses, gardens, &c.	106	9·479	Arable and trees.
63	8·849	Arable and wood.	107	13·325	Arable and trees.
64	10·396	Arable.	108	·671	Road.
65	1·265	Road.	109	·756	Arable and trees.
66	12·082	Arable.	110	2·378	Houses, garden, &c.
67	12·100	Arable.	111	8·685	Arable and trees.
68	15·688	Ornamental ground.	112	4·516	Road.
69	1·832	Road.	113	1·025	Wood.
70	14·095	Ornamental ground.	114	1·207	Wood.
71	4·507	Arable and trees.	115	9·295	Wood and ornamental ground.
72	·489	Curling pond.			
73	·114	Wood.	116	·549	Wood.
74	·730	House, wood, garden, &c.	117	14·643	Ornamental ground.
			118	1·508	Ornamental ground, house, &c.
75	5·776	Road.			
76	7·673	Arable.	119	3·610	Wood.
77	·431	Mill dam.	120	4·766	Road.
78	6·687	Railway.	121	10·544	Arable, rough pasture, &c.
79	2·457	Arable.			
80	1·380	Houses, garden, &c.	122	3·379	Wood.
81	·191	House and garden.	123	4·853	Arable, trees, &c.
82	9·344	Arable and rough pasture.	124	·550	Sheds, stackyard, &c.
			125	·777	Road.
83	4·020	Arable, rough pasture, &c.	126	16·663	Arable, wood, &c.
			127	1·854	Houses, garden, &c.
84	·130	Houses, &c.	128	4·672	Garden.
85	83·530	Wood.	129	11·700	Ornamental ground.
86	11·182	Ornamental ground.	130	9·334	Ornamental ground.
87	11·263	Ornamental ground.	131	9·600	Wood.
88	·321	Wood.	132	·250	Wood.
89	11·323	Ornamental ground.	133	11·471	Arable and trees.
90	11·893	Arable.	134	7·726	Arable and trees.
91	17·688	Arable, rough pasture, &c.	135	·602	Rough pasture and road.
92	12·929	Arable.	136	4·447	Road.
93	3·025	Wood.	137	16·675	Arable and trees.
94	9·953	Arable and trees.	138	2·397	Water.
95	·225	Drying green.	141	1·038	Embankment.
96	5·018	Wood.	142	9·027	Arable and trees.
97	9·953	Ornamental ground.	143	10·276	Wood.
98	8·227	Ornamental ground.	144	15·250	Arable and trees.
99	13·896	Arable.	145	1·288	Wood.
100	21·912	Arable, rough pasture, &c.	146	9·917	Ornamental ground.
			147	4·643	Ornamental ground.
101	·995	River Peffery (part of).	148	2·801	Wood and old quarry.
			149	8·945	Arable and trees.

No. on Plan.	Area in Acres.	Remarks.
150	10·811	Arable and trees.
151	3·888	Ornamental ground and wood.
152	1·079	Wood.
153	10·220	Ornamental ground.
154	·273	Wood.
155	·155	Rough pasture and trees.
156	1·254	Wood.
157	6·356	Arable and trees.
158	1·933	Wood.
159	14·178	Arable and wood.
160	1·489	Wood.
161	9·359	Arable and rough pasture.
162	1·454	Rough pasture.
163	1·940	Tidal water.
164	24·068	Furze, heathy pasture, &c.
165	4·858	Road.
166	9·364	Arable, heathy pasture, &c.
167	·149	House, garden, &c.
168	·601	Road.
169	42·586	Wood and marsh.
170	22·712	Heathy pasture.
171	21·104	Arable and rough pasture.
172	9·228	Arable, house, &c.
173	·353	Houses, garden, &c.
174	16·389	Arable, rough pasture, &c.
175	18·114	Arable, rough pasture, &c.
176	4·618	Heathy pasture and furze.
177	3·955	Heathy pasture.
178	·246	Heathy pasture.
179	14·972	Arable.
180	10·046	Arable.
181	46·930	Arable, heathy pasture, &c.
182	5·433	Heathy pasture and furze.
183	1·731	Heathy pasture and furze.
184	8·489	Arable and rough pasture.
185	17·276	Arable.
186	7·760	Arable and rough pasture.
187	11·549	Arable.
188	23·915	Arable and trees.
189	1·960	Arable, rough pasture, &c.
190	1·047	Houses, garden, &c.
191	30·094	Wood.
192	33·974	Arable and wood.
193	8·394	Arable.
194	8·118	Rough pasture and trees.
195	9·491	Arable.
196	·659	Arable.
197	1·384	Houses, stackyard, &c.
198	·106	Pond.
199	39·073	Arable, rough pasture, &c.
200	17·283	Arable and rough pasture.
201	17·851	Arable.
202	31·719	Arable.
203	·097	Embankment, &c.
204	·125	Pond.
205	42·656	Arable and rough pasture.
206	18·827	Arable.
207	·376	Houses, stackyard, &c.
208	16·573	Arable and rough pasture.
209	1·178	Road.
210	10·072	Arable.
211	7·552	Arable and house.
212	4·264	Arable.
213	7·937	Arable.
214	10·302	Arable.
215	10·529	Arable.
216	3·090	Arable.
217	2·209	Arable.
218	9·458	Arable, rough pasture, &c.
219	·383	Houses, gardens, &c.
220	13·149	Arable, house, &c.
221	·240	Houses, sheds, &c.
222	8·882	Arable.
223	2·894	Rough pasture, furze, &c.
224	24·006	Arable, shed, &c.
225	5·371	Arable.
226	19·895	Arable.
227	11·303	Arable, rough pasture, &c.
228	17·034	Arable.
229	15·071	Arable.
230	·139	Pond.

No. on Plan.	Area in Acres.	Remarks.	No. on Plan.	Area in Acres.	Remarks.
231	2·929	Houses, roads, garden, &c.	277	1·802	Arable.
			278	·089	Reservoir.
232	6·786	Arable.	279	11·836	Arable.
233	16·027	Arable.	280	11·961	Arable.
234	9·430	Arable.	281	5·148	Arable.
235	11·826	Arable, wood, &c.	282	14·014	Wood, rough pasture, &c.
236	10·161	Arable.			
237	·722	Arable.	283	·199	Houses, garden, &c.
238	·477	Arable.	284	·577	Road.
239	3·899	Houses, gardens, &c.	285	·868	Arable.
240	·400	Arable.	286	·395	Arable.
241	·489	Arable, house, &c.	287	1·277	Arable.
242	16·267	Arable.	288	1·285	Arable.
243	2·701	Arable.	289	·437	Arable.
244	3·748	Houses, gardens, &c.	290	·657	Pasture.
245	·517	Arable.	291	2·463	Arable.
246	10·195	Arable and rough pasture.	292	1·075	Church and graveyard.
247	4·372	Arable.	293	1·922	Arable and rough pasture.
248	·612	Parade ground.			
249	17·535	Arable and rough pasture.	293a	·134	Houses, shed, &c.
			294	7·303	Arable and rough pasture.
250	·352	Arable.			
251	·557	Arable.	295	1·961	Rough pasture.
252	·441	Arable.	296	·581	Sheds and timber yard.
253	·140	Road.	297	·223	Sheds and timber yard.
254	·929	House, garden, &c.	298	1·483	Arable.
255	1·151	Arable.	299	·750	House, &c.
256	·313	Arable.	300	2·498	Arable and trees.
257	·712	Arable.	301	1·244	Waste, &c.
258	·388	Arable.	302	3·672	Garden, &c.
259	1·001	Arable and trees.	303	3·484	Houses, garden, &c.
260	2·828	Arable.	304	·204	Rough pasture and trees.
261	·841	Arable.			
262	·050	House, garden, &c.	305	·239	House, &c.
263	3·197	Arable.	306	1·171	Arable.
264	1·163	Arable.	307	2·399	Arable.
265	1·646	Arable and rough pasture.	308	·600	Houses, gardens, &c.
			309	·802	Road.
266	·456	Rough pasture and furze.	310	·925	Houses, gardens, &c.
			311	1·105	Arable.
267	8·938	Arable and furze.	312	3·668	Arable.
268	1·096	Rough pasture and furze.	313	·429	House, garden, &c.
			314	1·255	Arable.
269	20·457	Arable.	315	1·737	Road, &c.
270	13·101	Arable and trees.	316	2·730	Arable.
271	16·374	Arable.	317	17·549	Railway.
272	9·434	Arable.	318	·653	Houses, gardens, &c.
273	1·635	Arable.	319	·283	Rough pasture and trees.
274	·913	Garden, house, &c.			
275	·966	Houses, sheds, &c.	320	·102	House, &c.
276	3·121	Arable and trees.	321	·248	Arable.

No. on Plan.	Area in Acres.	Remarks.	No. on Plan.	Area in Acres.	Remarks.
322	·665	Arable.	366	3·661	Arable.
323	·469	Furze and trees.	367	10·284	Arable.
324	·946	Arable.	368	15·580	Arable.
325	5·089	Arable.	369	35·928	Arable.
326	4·021	Arable.	370	15·660	Arable.
327	9·036	Arable.	371	·315	Wood.
328	12·208	Arable.	372	15·457	Arable and wood.
329	·646	Water.	373	1·231	Road.
330	1·545	Rough pasture.	374	8·158	Arable.
331	12·412	Arable.	375	4·638	Arable and rough pasture.
332	1·692	Road.			
333	16·512	Arable.	376	1·436	Houses, gardens, &c.
334	17·222	Arable.	377	·117	Road.
335	18·352	Arable.	378	·150	Houses, gardens, &c.
336	2·005	Road.	379	·150	House, garden, &c.
337	42·541	Arable.	380	·306	Arable.
338	3·759	Road.	381	·021	Garden.
339	1·036	House, gardens, &c.	382	·277	Arable.
340	1·438	Houses, gardens, &c.	383	8·557	Arable.
341	1·980	Arable.	384	12·469	Arable.
342	28·962	Arable.	385	17·006	Arable.
343	2·970	Tidal water.	386	1·382	Houses, garden, &c.
344	2·556	Rough pasture, road, &c.	387	15·657	Arable.
			388	14·651	Arable.
345	4·182	Rough pasture, road, &c.	389	7·818	Arable.
			390	5·222	Road.
346	24·846	Arable, rough pasture, &c.	391	25·956	Arable.
			392	10·495	Arable.
347	·676	Pasture.	393	6·305	Pasture and marsh.
348	·350	Houses, gardens, &c.	394	60·775	Arable, houses, &c.
349	·440	Arable.	395	4·706	Rough pasture.
350	·211	Rough pasture.	396	8·216	Arable.
351	·904	Rough pasture.	397	22·987	Arable.
352	594·040	Foreshore.	398	·786	Arable, rough pasture, &c.
353	1·001	House, arable, garden, &c.	399	·041	Rough pasture and wood (island, part of).
354	123·137	Wood, heathy pasture, &c.			
355	5·803	Wood.	400	5·993	Arable, rough pasture, &c.
356	85·179	Loch Ussie (part of).			
357	164·365	Wood, heathy pasture, &c.	401	·416	Rough pasture, furze, &c.
358	1·909	Arable and trees.	402	·086	Rough pasture.
359	·156	Arable.	403	1·668	Rough pasture, furze, &c.
360	17·970	Arable and rough pasture.	404	8·013	Rough pasture and furze.
361	3·298	Arable and road.			
362	13·500	Arable.	405	1·643	Rough pasture and shingle (island).
363	6·673	Arable.			
364	17·921	Arable.	406	38·181	Rough pasture and furze (island).
365	1·491	Houses, garden, &c.			

No. on Plan.	Area in Acres.	Remarks.
407	6·481	Tidal water.
408	·321	Rough pasture (island).
409	6·033	Rough pasture (island).
410	·273	Rough pasture (island).
411	61·510	Tidal water, (River Conan, part of).
412	6·427	Rough pasture (island).
413	·713	Rough pasture (islands).
414	·248	Rough pasture (islands).
	5126·730	

RECAPITULATION.

4288·076	Land.
48·811	Roads.
98·666	Water.
24·236	Railway.
594·040	Foreshore.
72·901	Tidal water.
5126·730	Area of the numbered portion of the Parish.

UNNUMBERED.

(Drawn partly on Six-Inch Scale.)

2251·488	Moorland, &c.
31·412	Houses, roads, gardens, &c. (Town of Dingwall).
2282·900	Area of the unnumbered portion of the Parish.
5126·730	Area of the numbered portion of the Parish.
7409·630	Total area of the Parish.

RECAPITULATION FOR THE PARISH.

6570·976	Land.
48·811	Roads.
98·666	Water.
24·236	Railways.
594·040	Foreshore.
72·901	Tidal water.
7409·630	Total area of the Parish of Dingwall, in the County of Ross.
3101·082	Area of the Municipal Borough of Dingwall.
635·969	Area of the Parliamentary Borough of Dingwall.

INDEX TO PLACES

IN THE

PARISH OF DINGWALL.

COUNTY OF ROSS.

Name of Place.	No. of Sheet. 6-inch scale.	No. of Sheet. 25·344 in. scale.
Allanfield - -	LXXXVIII.	3
Baddamhroy -	,,	2
Bakerhill - -	,,	7
Ballach Cottage -	,,	5
Black Wood -	,,	2
Burnside - -	,,	3
Bridgend - -	LXXVI.	15
Church - -	LXXXVIII.	3
Croftandrum -	,,	2
Castle Gorach -	LXXVI.	11
Dingwall - -	LXXXVIII.	3
Drynie - -	LXXVI.	15
Easter Blackwells	LXXXVIII.	3
Free Church -	,,	,,
Gostain - -	,,	,,
Greenhill House -	,,	,,
Greenhill Cottage	,,	,,
Humberston -	,,	,,
Knockbain - -	LXXXVIII.	2
Kinnairdie - -	LXXVI.	15
Loch Ussie - -	LXXXVIII.	6
Lower Kildun -	,,	7
Lower Dochcarty -	LXXVI.	15
Leadvarigid -	LXXXVIII.	3
Leidchruich -	LXXVI.	10
Mains of Tulloch -	,,	15
Pitglassie - -	LXXXVIII.	3
Park Cottage -	,,	,,
School (Boys and Girls) - -	,,	,,
School (Boys and Girls) - -	,,	7
Tulloch Castle -	LXXVI.	15
The Castle - -	LXXXVIII.	3
Uplands - -	LXXVI.	11
Wester Blackwells	LXXXVIII.	3

LONDON:
Printed by George E. Eyre and William Spottiswoode,
Printers to the Queen's most Excellent Majesty.
For Her Majesty's Stationery Office.

21.

ORDNANCE SURVEY OF SCOTLAND.

BOOK OF REFERENCE TO THE PLAN

OF THE

PARISH OF DOLLAR,

IN THE

COUNTY OF CLACKMANNAN.

CONTAINING 4795·400 ACRES.

COLONEL SIR HENRY JAMES, R.E., F.R.S., F.G.S., &c.,
SUPERINTENDENT OF THE ORDNANCE SURVEY.

PRINTED AT THE ORDNANCE SURVEY OFFICE, SOUTHAMPTON.

1864.

Price One Shilling.

ground,
l to one

the area

ook.

ncluded

1·4.

ontains
ference
Plans,

Scales

.. W

· T

· T

on

uent

C.F.
T.C.
.W.
Def.
T.S.

Wher... ...ries, the symbol [o—o] is used to show the part at which the change takes place.

EXPLANATORY REMARKS.

The Scale of the Parish Plans is the 1-2500th of the actual length on the ground, and is equal to 25·344 inches to a mile, which is very approximately equal to one square inch to one acre, the square of 1·0018 inch being equal to one acre.

The length of each sheet is one and a-half miles, and the width one mile, the area of each sheet is therefore 960 acres.

Each enclosure has a reference number to the area which is given in this Book.

The Braces [/] on the plans are to indicate that the spaces so braced are included under the same reference number.

The Altitudes in feet above the Mean Level of the Sea are written thus —31·4.

The Scale of the Plans of the County is 6 inches to a mile, and each sheet contains the same area as 16 sheets of the Parish Plans. There is, therefore, a double reference number to each sheet as VI. 9., the Roman Numerals referring to the County Plans, the Arabic Figures to the Parish Plans.

The following are the characters employed on the Ordnance Plans on the Scales of 1·2500 and 6 inches to a mile:—

County Names	C	Hundreds or Wards	W
Parishes	P	Townships	T
Extra Parochial	E	Division of Townships	T

Antiquities ..... ROMAN / Druidical or Saxon / Norman or Subsequent

The descriptions of the boundaries are shown by the following initials:—

Centre of Stream	*C.S.*	Centre of Fence	*C.F.*
Centre of Road	*C.R.*	Top of Cop	*T.C.*
Side of Stream or Drain	*S.S.* or *S.D.*	Centre of Wall	*C.W.*
Root of Hedge	*R.H.*	Defaced	*Def.*
Face of Wall	*F.W.*	Track of Stream	*T.S.*

Undefined ..... *Und.*

Where a change occurs in the boundaries, the symbol [o—o] is used to show the part at which the change takes place.

TABLE

FOR CONVERTING DECIMAL PARTS OF AN ACRE INTO ROODS AND PERCHES.

Perches.	0 Rood.	1 Rood.	2 Roods.	3 Roods.	Perches.	0 Rood.	1 Rood.	2 Roods.	3 Roods
0	·000	·250	·500	·750	21	·131	·381	·631	·881
1	·006	·256	·506	·756	22	·137	·387	·637	·887
2	·012	·262	·512	·762	23	·144	·394	·644	·894
3	·019	·269	·519	·769	24	·150	·400	·650	·900
4	·025	·275	·525	·775	25	·156	·406	·656	·906
5	·031	·281	·531	·781	26	·162	·412	·662	·912
6	·037	·287	·537	·787	27	·169	·419	·669	·919
7	·044	·294	·544	·794	28	·175	·425	·675	·925
8	·050	·300	·550	·800	29	·181	·431	·681	·931
9	·056	·306	·556	·806	30	·187	·437	·687	·937
10	·062	·312	·562	·812	31	·194	·444	·694	·944
11	·069	·319	·569	·819	32	·200	·450	·700	·950
12	·075	·325	·575	·825	33	·206	·456	·706	·956
13	·081	·331	·581	·831	34	·212	·462	·712	·962
14	·087	·337	·587	·837	35	·219	·469	·719	·969
15	·094	·344	·594	·844	36	·225	·475	·725	·975
16	·100	·350	·600	·850	37	·231	·481	·731	·981
17	·106	·356	·606	·856	38	·237	·487	·737	·987
18	·112	·362	·612	·862	39	·244	·494	·744	·994
19	·119	·369	·619	·869	40	·250	·500	·750	1·000
20	·125	·375	·625	·875					

N.B.—To convert Decimal Fractions of an Acre into Roods and Perches, multiply the decimal first by 4 and then by 40, preserving the same number of decimals in the product.

Examples—

A.	R.	P.	Acres.
			633·357
			4
			1·428
			40
633	1	17	17·120

A.	R.	P.	Acres.
			527·013
			4
			·052
			40
527	0	2	2·080

PARISH OF DOLLAR,

IN THE

COUNTY OF CLACKMANNAN.

No. on Plan.	Area in Acres.	Description.	No. on Plan.	Area in Acres.	Description.
1	2035·130	Rough pasture, moss, streams, &c.		2541·206	*Brought fowrard.*
2	348·744	Rough pasture, furze, road, &c.	31	·860	Wooded slope and stream.
3	5·393	Rough pasture, stream, & slope.	32	7·142	Arable.
4	10·304	Rough pasture, slope, &c.	33	4·680	Arable.
5	1·006	House, garden, arable, & road.	34	1·208	Wood & stream.
6	43·127	Wood, rough pasture, streams, slope, &c.	35	4·856	Arable & wood.
7	1·039	Road.	36	12·779	Arable & road.
8	14·007	Arable.	37	1·033	Wood, &c.
9	6·034	Wood & quarry.	38	13·991	Arable.
10	15·252	Rough pasture, furze, & sheepfold.	39	3·017	Arable.
11	·169	House & garden.	40	·094	Strip of arable along boundary.
12	·219	Pond.	41	·091	Wood.
13	·843	Arable.	42	12·880	Arable.
14	·696	Arable & furze.	43	·205	Rough pasture.
15	·707	Houses, garden, &c.	44	·041	Wood.
16	·673	Wood.	45	·230	Arable.
17	6·287	Arable.	46	3·750	Wood & slope.
18	4·665	Wood & stream.	47	4·384	Wood.
19	·113	Garden.	48	8·015	Arable.
20	7·784	Arable & roads.	49	5·889	Arable.
21	·126	Houses & frontage.	50	5·537	Arable.
22	4·988	Arable.	51	5·246	Wood & road.
23	·169	Garden.	52	17·758	Arable & road.
24	·550	Garden.	53	1·399	Wood & road.
25	21·546	Wood, house, & roads.	54	1·974	Wood.
26	·500	Houses, yard, frontage, & road.	55	·715	Wood & road.
27	6·743	Arable & wood.	56	7·286	Arable.
28	2·711	Parish road.	57	·911	House, wood, road, & waste.
29	·903	Houses, garden, yard, arable & pond.	58	1·945	Arable.
30	·778	Wooded slope and stream.	59	·331	Wood.
			60	8·797	Arable, rough pasture, & wood.
			61	6·710	Arable & footpath.
			62	1·714	Arable.
			63	9·161	Arable & rough pasture.
			64	8·915	Arable.
			65	1·625	Wood.
	2541·206	*Carried forward.*		2706·375	*Carried forward.*

No. on Plan.	Area in Acres.	Description.
	2706·375	*Brought forward.*
66	9·100	Arable & rough pasture.
67	6·398	Arable.
68	·215	Curling pond.
69	·609	Marsh.
70	11·599	Arable.
71	·595	Public road.
72	6·681	Arable.
73	·221	Road.
74	·348	Garden & road.
75	·204	Wood.
76	2·122	Arable, garden, & rough pasture.
77	1·559	Houses, yards, wood, road, & rough pasture.
78	1·594	Houses, gardens, yards, &c.
79	1·165	Arable.
80	·805	Houses, garden, &c.
81	·206	Wood.
82	·429	House, garden, yard, &c.
83	1·265	Arable & wood.
84	4·378	Arable.
85	3·506	Arable.
86	4·619	Wood.
87	3·897	Arable.
88	2·529	Accommodation road.
89	6·635	Arable.
90	·863	Arable & sheepfold.
91	1·331	Wood.
92	1·396	Houses, garden, yard, arable, & road.
93	4·518	Arable.
94	6·737	Wood.
95	6·493	Arable.
96	2·681	Arable.
97	2·578	Arable.
98	5·726	Wood & old quarry.
99	2·306	Arable.
100	2·762	Arable.
101	7·404	Arable.
102	2·765	Arable.
103	·739	House, garden, &c.
104	·597	Houses, garden, yard, & wood.
105	3·482	Arable.
106	·537	House & garden.
107	·790	House & garden.
108	·645	Arable.
	2831·404	*Brought forward.*

No. on Plan.	Area in Acres.	Description.
	2831·404	*Brought forward.*
109	·178	Wood.
110	2·341	Arable.
111	1·527	Houses, garden, yard, road, &c.
112	1·428	Arable & road.
113	·355	Wood.
114	4·238	Arable.
115	4·612	Accommodation road.
116	2·053	Arable.
117	·314	House & garden.
118	·359	Wood.
119	4·535	Arable.
120	1·099	Houses, gardens, yards, &c.
121	1·900	Arable & wood.
122	3·281	House & arable.
123	4·723	Arable.
124	12·315	Arable.
125	2·971	Wood.
126	2·825	Arable & wood.
127	4·933	Arable.
128	2·700	Arable, garden, and wood.
129	1·042	Houses, garden, yard, wood, road, &c.
130	5·136	Turnpike road.
131	4·039	Arable.
132	5·557	Wood.
133	18·103	Rough pasture, marsh, slope, & house.
134	12·895	Arable, rough pasture, & slope.
135	1·688	Wood.
136	·777	Road.
137	5·642	Arable.
138	5·977	Arable.
139	3·959	Arable.
140	1·706	Arable.
141	2·524	Arable.
142	2·170	Houses, sheds, yard, & arable.
143	2·305	Houses, sheds, yard, arable, & garden.
144	·415	Road.
145	2·151	Arable.
146	1·040	Arable, rough pasture, &c.
147	3·356	Arable & slope.
148	1·069	Arable & slope.
149	2·328	Arable.
	2973·970	*Carried forward.*

No. on Plan.	Area in Acres.	Description.	No. on Plan.	Area in Acres.	Description.
	2973·970	*Brought forward.*		3190·377	*Brought forward.*
150	3·108	Arable & wood.	187	1·171	Rough pasture, road, & stream.
151	1·365	Houses, gardens, yards, arable, &c.	188	1·763	Arable & rough pasture.
152	1·321	Public road.	189	2·123	Rough pasture.
153	1·283	Houses, gardens, yards, arable, &c.	190	2·696	Arable.
154	2·842	Arable.	191	·402	Houses, garden, yard, road, &c.
155	5·333	Arable.	192	3·469	Arable.
156	6·252	Arable.	193	1·020	Wood.
157	4·928	Arable.	194	·318	House.
158	5·221	Arable.	195	5·569	Ornamental ground.
159	·073	House & garden.	196	·672	Wood & nursery.
160	·990	Houses, garden, &c.	197	1·065	Houses, gardens, yards, &c.
161	4·503	Arable.			
162	3·064	Houses, gardens, yards, arable, & road.	198	2·161	Houses, gardens, yards, &c.
163	1·408	Houses, gardens, yards, &c.	199	2·437	Rough pasture, road, & stream.
164	4·432	Houses, gardens, yards, arable, & road.	200	1·602	Arable.
			201	1·249	Houses, gardens, yards, stream, &c.
165	2·900	Houses, gardens, yards, arable, & road.	202	1·629	Public roads.
166	·915	Houses, gardens, yards, &c.	203	2·696	Houses, gardens, yards, road &c.
167	·531	Road.	204	3·833	Arable.
168	11·212	Arable.	205	5·785	Arable.
169	·158	Pond.	206	·433	Statute labor road.
170	9·277	Houses, garden, nursery wood, pond, &c.	207	·514	Wood.
			208	8·616	Arable.
171	1·848	Arable.	209	·562	Road.
172	84·190	Rough pasture, furze, roads, & gravel pit.	210	·963	Houses, garden, yard, wood, &c.
173	13·035	Rough pasture, wood, slope, & stream.	211	·610	Graveyard & ruins.
			212	1·141	Arable.
174	5·229	Arable.	213	·922	Turnpike road.
175	4·932	Arable.	214	1·172	House, frontage, and wood.
176	4·713	Arable.			
177	1·917	Wooded slope.	215	2·142	Houses, gardens, yards, road, wood, &c.
178	7·140	Arable.			
179	3·273	Houses, gardens, yards, &c.	216	3·530	Houses, gardens, yards, road, &c.
180	2·055	Arable.	217	·866	Arable & road.
181	4·283	Arable.	218	1·746	Houses, gardens, yards, &c.
182	4·880	Arable.			
183	2·245	Arable.	219	2·942	Public roads.
184	3·129	Houses, gardens, yards, arable, &c.	220	2·130	Houses, gardens, yards, &c.
185	1·834	Houses, gardens, yards, arable, &c.	221	7·263	Arable, rough pasture, stream, &c.
186	·588	Houses, gardens, &c.	222	9·016	Arable.
	3190·377	*Carried forward.*		3276·605	*Carried forward.*

No. on Plan.	Area in Acres.	Description.	No. on Plan.	Area in Acres.	Description.
	3276·605	*Brought forward.*		3492·941	*Brought forward.*
223	2·892	Arable.	266	3·450	Rough pasture & furze.
224	6·283	Arable, rough pasture, & stream.	267	3·625	Arable & wood.
			268	·810	Wood.
225	9·632	Arable.	269	7·456	Rough pasture, furze, & road.
225a	·372	Wood, stream, &c.			
226	·342	Arable.	270	4·596	Wood & slope.
227	4·315	Arable.	271	16·899	Arable, wood, & road.
228	3·870	Arable.	272	1·079	Arable.
229	·325	Wood.	273	14·145	Arable.
230	15·263	Arable, stream, &c.	274	1·423	Houses, garden, yard, &c.
231	11·137	Arable.			
232	2·600	Arable.	275	1·032	Road.
233	13·784	Arable.	276	·157	Arable.
234	·784	Road.	277	15·005	Arable.
235	6·735	Arable.	278	47·579	Wood & road.
236	·256	House, garden, yard, &c.	279	·104	Wood.
			280	·491	House, garden, yard, & arable.
237	10·898	Arable.			
238	1·136	Wood.	281	6·115	Arable.
239	3·248	Arable.	282	1·269	Houses, garden, yard, arable, & road.
240	·141	Stream, River Devon (part of).			
			283	·447	House, garden, yard, &c.
241	11·450	Arable.			
242	11·405	Arable & slope.	284	36·104	Wood & road.
243	1·432	Rough pasture.	285	·529	Wood.
244	2·191	Stream, River Devon (part of).	286	·329	House, garden, & yard.
			287	8·443	Arable & road.
245	4·902	Arable.	288	·863	Wood.
246	7·559	Arable.	289	6·910	Arable.
247	·100	Wood.	290	6·342	Arable & road.
248	3·983	Arable.	291	·513	Houses, garden, yard, & arable.
249	2·306	Arable & road.			
250	5·559	Arable.	292	6·139	Arable.
251	7·484	Arable.	293	7·283	Arable, wood, & road.
252	·505	Wood.	294	5·201	Arable & road.
253	7·793	Arable.	295	13·580	Rough pasture.
254	9·197	Arable.	296	5·743	Arable.
255	7·605	Arable.	297	·375	Wood.
256	5·230	Arable.	298	6·442	Arable.
257	1·863	Wood.	299	6·574	Arable.
258	3·873	Arable.	300	5·251	Arable.
259	2·053	Wood & road.	301	13·262	Rough pasture, quarries road, & ruin.
260	1·731	Arable & road.			
261	·798	Houses, garden, yard, &c.	301a	·138	House, garden, & yard.
			302	6·330	Rough pasture.
262	3·569	Arable.	303	10·212	Arable.
263	2·951	Wood & road.	304	·378	Houses, garden, & yard.
264	7·258	Rough pasture, wood, & road.	305	1·252	Public road.
			306	11·192	Arable & rough pasture.
265	9·526	Wood.	307	6·192	Arable, &c.
	3492·941	*Carried forward.*		3784·200	*Carried forward.*

No. on Plan.	Area in Acres.	Description.
	3784·200	*Brought forward.*
308	16·159	Stream, River Devon (part of).
309	1·475	Wood.
310	15·694	Arable, stream, & wood.
311	4·204	Arable.
312	11·416	Arable & road.
313	·769	Wood & stream.
314	·146	House, &c.
315	1·207	Rough pasture.
316	9·233	Arable & wood.
317	1·744	Private road.
318	49·554	Wood, quarry, & roads.
319	19·209	Rough pasture & furze.
320	28·113	Arable, furze, & footpath.
321	15·158	Arable, road, & wood.
322	·739	Houses, garden, yard, & rough pasture.
323	2·598	Arable & rough pasture.
324	·658	Rough pasture & ruins.
325	31·089	Arable, road, & sheds.
326	·982	House & arable.
327	·978	Pond.
328	19·452	Rough pasture.
329	5·289	Wood.
330	1·455	Statute labor road.
331	12·901	Arable.
332	·627	House, garden, & rough pasture.
333	22·027	Arable & rough pasture.
334	24·942	Rough pasture.
335	10·533	Wood.
336	9·462	Arable
337	8·453	Arable.
338	·566	Private road.
339	1·746	Wood.
340	·687	House, garden, &c.
341	11·542	Arable & wood.
342	16·362	Arable & rough pasture.
343	1·667	Wood.
344	7·336	Statute labor road.
345	17·167	Arable.
346	·980	Rough pasture.
347	13·293	Arable.
348	·805	Wood.
349	14·950	Arable.
350	13·077	Arable & footpath.
351	2·175	Wood & footpath.
352	4·243	Arable.
353	2·202	Arable, wood, & stream.
	4219·264	*Carried forward.*

No. on Plan.	Area in Acres.	Description.
	4219·264	*Brought forward.*
354	·610	Houses, yard, arable, & stream.
355	1·005	Houses, garden, yard, arable & stream.
356	1·256	Wood, &c.
357	1·483	Houses, garden, yard, stream, &c.
358	4·204	Arable & road.
359	1·008	Houses, frontage, wood, & road.
360	3·649	Wood & footpaths.
361	1·340	Houses, gardens, yards, &c.
362	3·733	Arable.
362a	·174	House, garden, & yard.
363	·186	House, garden, &c.
364	8·857	Arable & footpath.
365	3·391	Wood & stream.
366	7·261	Arable.
367	3·081	Arable.
368	3·451	Wood & stream.
369	·798	Arable.
370	5·542	Arable.
371	·252	Wood.
372	16·950	Wood.
373	·326	Wood.
374	·743	Wood.
375	34·904	Arable & furze.
376	·301	Wood.
377	1·322	Private road.
378	1·452	Wood.
379	·782	Wood & quarry.
380	8·187	Arable.
381	·257	Houses, garden, and yard.
382	8·760	Arable.
383	4·957	Wood.
384	9·088	Arable.
385	2·958	Wood.
386	17·913	Arable.
387	3·134	Arable.
388	·460	Wood.
389	1·636	Wood & road.
390	2·653	Arable.
391	2·035	Houses, garden, yard, arable, road, & pond.
392	5·440	Arable.
393	14·490	Arable.
394	·213	Wood.
395	7·568	Turnpike road.
	4417·074	*Carried forward.*

No. on Plan.	Area in Acres.	Description.
	4417·074	*Brought forward.*
396	4·870	Arable.
397	1·154	Wood.
398	·216	Arable.
399	·585	Rough pasture.
400	·064	Brushwood.
401	10·494	Arable.
402	7·058	Rough pasture.
403	2·135	Stream, River Devon (part of).
403a	·172	Brushwood.
404	8·556	Rough pasture.
405	13·670	Arable, wood, & road.
406	·390	Wood.
407	·668	Wood.
408	·385	Wood.
409	15·532	Arable.
410	8·260	Arable.
411	10·809	Arable & wood.
412	4·648	Arable & wood.
413	·229	Wood.
414	·348	Wood.
415	4·990	Arable.
416	3·734	Wood & road.
417	15·373	Arable.
418	13·239	Arable.
419	12·166	Arable.
420	·113	House & garden.
421	1·704	Arable & wood.
422	1·556	Wood & house.
423	·679	Wood.
424	·431	Wood.
425	2·950	Arable & wood.
426	1·598	Houses, garden, yard, wood, arable, &c.
427	3·722	Arable & roads.
428	·170	House & garden.
429	11·060	Arable.
430	·610	Wood.
431	8·623	Arable & road.
	4590·035	*Carried forward.*

No. on Plan.	Area in Acres.	Description.
	4590·035	*Brought forward.*
432	8·803	Arable, wood, & road.
433	2·913	Arable & slope.
434	9·167	Arable.
435	1·194	Wood.
436	17·544	Arable.
437	1·662	Wood.
438	1·917	Wood.
439	·676	Wood.
440	7·802	Arable.
441	8·666	Arable.
442	12·670	Arable.
443	·186	House & garden.
444	·311	House, garden, &c.
445	·099	Strip of arable along boundary.
446	8·310	Arable.
447	·939	Houses, garden, yard, road, & arable.
448	8·950	Arable.
449	·343	House & garden.
450	8·920	Arable.
451	7·132	Arable.
452	3·005	Wood.
453	9·256	Arable.
454	2·023	Parish road.
455	14·199	Wood, road, &c.
456	·118	House & garden.
457	7·917	Arable.
458	1·064	Wood.
459	12·516	Arable & road.
460	9·899	Arable.
461	2·709	Turnpike road.
462	7·555	Arable.
463	6·351	Arable.
464	·337	Road.
465	6·705	Arable & wood.
466	·154	Wood.
467	13·353	Arable.
	4795·400	

RECAPITULATION.

4735·172	Land.
38·032	Public roads.
22·196	Water.
4795·400	Total Area of the Parish of Dollar, in the County of Clackmannan.

INDEX TO PLACES

IN THE

PARISH OF DOLLAR.

COUNTY OF CLACKMANNAN.

Name of Place.	No. of Sheet.		Descriptive Remarks.
	6-inch scale.	25·344-inch scale.	
Aberdona Villa	CXXXIV.	7	
Annfield Cottage	,,	7	
Argyle Cottage	,,	7	
Argyle Street	,,	7	
Bank Hill	,,	2, 3, 7	
Belmont	,,	6	A dwelling house.
Bellville Cottage	,,	6	
Birchgrove	,,	7	A neat residence.
Blashyburn	,,	12	A dwelling house.
Blinkbonny	,,	7	A small cottage.
Brewer's Knowe	,,	7	
Broomhead	,,	12	A dwelling house.
Broomrig	,,	6	A mansion.
Broomie Knowe	,,	7	
Brookside	,,	7	A dwelling house.
Browlands	,,	3	A farmsteading.
Burn of Care	,,	3	
Burn of Sorrow	,,	2, 3	
Burnside	,,	7	
Carbo Street	,,	7	
Cashmere Cottage	,,	7	
Castle Campbell (in ruins)	,,	3	
Castle Campbell Hotel	,,	7	
Cairnpark Street	,,	7	
Charlotte Place	,,	7	Four dwelling houses.
Church	,,	7	
Dollar	,,	7	A village.
Dollarbank	,,	7	A farmsteading.
Dallarbeg	,,	11	A farmsteading.
Dollarbeg Wood	,,	12	
Dollarfield	,,	11	Two bleachworks & a mansion.
Dollar Burn	,,	3, 7	
Dollarvale	,,	7	A dwelling house.
Devongrove	,,	7	A two story mansion.
Devonside	,,	7	A neat residence.
East Lodge	,,	6	

Name of Place.	No. of Sheet. 6-inch scale.	No. of Sheet. 25·344-inch scale.	Descriptive Remarks.
Faerwood Cottage	CXXXIV.	7	
Free Church	,,	7	
Freshfield	,,	7	A dwelling house.
Gateside	,,	7	A dwelling house.
Glenquey	CXXVII.	15	A narrow glen.
Gloomhill	CXXXIV.	3	A farmsteading.
Gloom Hill	,,	3	A small hill.
Greenhead Cottage	,,	7	
Harvieston Villa	,,	6	
Helen Place	,,	7	Five handsome cottages.
High Street	,,	7	In the North end of Dollar village.
Hillfoot House	,,	3	
Hillfoot Hill	,,	3	
Hillfoot Street	,,	3	
Home Farm	,,	3	A farmsteading.
Institution Place	,,	7	A double row of houses in Dollar.
Kames	,,	2	A rugged & rocky ridge.
Kelly Burn	,,	3, 7	
Kemp's Score	,,	3	A remarkable fissure in a rock.
King's Seat Hill	,,	2	
Lawmuir	,,	10	A farmsteading.
Loanhead	,,	10	A farmsteading.
Lower Mains	,,	7	A small village.
Lower Sheardale	,,	11	A farmsteading.
Maddy Moss	CXXVII.	13, 14	
Macnab's School or Dollar Institution	CXXXIV.	7	
Macnab Street	,,	7	
Maiden Tree	,,	3	
Mains Cottage	,,	7	A neat cottage.
Margaret Place	,,	7	Two dwelling houses in Dollar village.
Mayfield	,,	7	Two dwelling houses.
Melloch	,,	10	Three dwelling houses.
Melloch Burn	,,	10	
Melloch Glen	,,	10	
Moir's Well	,,	7	
Mount Devon	,,	6	A dwelling house.
Newrawhead	,,	11	A dwelling house.
North Bridge	,,	7	
North Bridge Street	,,	7	
Ochil Hills	,,	2	
Ochilton	,,	7	A dwelling house.

Name of Place.	No. of Sheet. 6-inch scale.	No. of Sheet. 25·344-inch scale.	Descriptive Remarks.
Post Office	CXXXIV.	7	
Prospect Cottage	,,	7	
Quarrel Burn	,,	7	
Rack Mill	,,	11	Two dwelling houses & a saw [mill.
Railway Tavern	,,	7	
Redhouse	,,	11	
River Devon	CXXVII.	5	
Rosshead	CXXXIV.	11	
Rosevale Cottage	,,	7	
Saddle Hill	,,	2, 3	
Sauchie	,,	3	A wooded glen.
Seberham	,,	7	A neatly erected cottage.
Sheardale	,,	11	A row of dwelling houses.
Sheardale House	,,	10	
Sheardale Quarry	,,	10	
Sobraon Villas	,,	7	
South Bridge	,,	7	
South Bridge Street	,,	7	
Springfield	,,	7	A handsome residence.
Sunnyside Cottage	,,	7	
Syke	,,	12	A dwelling house & wright's shop.
Termangie Hill	CXXVII.	14	
Thornbank Cottage	CXXXIV.	7	
Upper Mains	,,	7	Six small dwellings.
Upper Sheardale	,,	10	A farmsteading.
Viewbank	,,	7	A neat cottage.
Viewfield	,,	7	A good two story house.
Wellhall	,,	12	A farmsteading.
Wester Dollarbeg	,,	11	A farmsteading.
White Stone of Tom Baird	,,	2	A peculiar stone.
Whitewisp Hill	CXXVII.	14, 15	
Windsor Cottage	CXXXIV.	7	A neat dwelling house.
Wizard's Stone	,,	3	
Woodcot	,,	7	A neat dwelling house.

ORDNANCE SURVEY OF SCOTLAND.

BOOK OF REFERENCE TO THE PLAN

OF THE

PARISH OF DRON,

IN THE

COUNTY OF PERTH,

CONTAINING 4192·651 ACRES.

COLONEL SIR HENRY JAMES, R.E., F.R.S., F.G.S., &c.

SUPERINTENDENT OF THE ORDNANCE SURVEY.

PRINTED AT THE ORDNANCE SURVEY OFFICE, SOUTHAMPTON.

1861.

Price One Shilling.

on
p-
ch

of

is

re

—

et
re
ls

he

N

T

T

t

Zincog

F.
C.
V.
f.
S.

w

EXPLANATORY REMARKS.

The Scale of the Parish Plans is the 1-2500th of the actual length on the ground, and is equal to 25·344 inches to a mile, which is very approximately equal to one square inch to one acre, the square of 1·0018 inch being equal to one acre.

The length of each sheet is 1½ miles, and the width 1 mile, the area of each sheet is therefore 960 acres.

Each enclosure has a reference number to the area which is given in this Book.

The Braces (*f*) on the plans are to indicate that the spaces so braced are included under the same reference number.

The Altitudes in feet above the Mean Level of the Sea are written thus—31·4.

The Scale of the Plans of the County is 6 inches to a mile, and each sheet contains the same area as 16 sheets of the Parish Plans. There is therefore a double reference number to each sheet, as VI. 9., the Roman Numerals referring to the County Plans, the Arabic Figures to the Parish Plans.

The following are the characters employed on the Ordnance Plans on the Scales of 1-2500, and 6 inches to a mile:—

County Names	C	Hundreds or Wards	W
Parishes	P	Townships	T
Extra Parochial	E	Division of Townships	T

Antiquities ..... ROMAN / Druidical or Saxon / Norman or Subsequent

The descriptions of the boundaries are shewn by the following initials:—

Centre of Stream	*C. S.*	Centre of Fence	*C. F.*
Centre of Road	*C. R.*	Top of Cop	*T. C.*
Side of Stream or Drain	*S. S.* or *S. D.*	Centre of Wall	*C. W.*
Root of Hedge	*R. H.*	Defaced	*Def.*
Face of Wall	*F. W.*	Track of Stream	*T. S.*

Undefined ..... *Und.*

Where a change occurs in the boundaries, the symbol [o—o] is used to shew the part at which the change takes place.

TABLE

FOR CONVERTING DECIMAL PARTS OF AN ACRE INTO ROODS AND PERCHES.

Perches.	0 Rood.	1 Rood.	2 Roods.	3 Roods.
0	0·000	0·250	0·500	0·750
1	0·006	0·256	0·506	0·756
2	0·012	0·262	0·512	0·762
3	0·019	0·269	0·519	0·769
4	0·025	0·275	0·525	0·775
5	0·031	0·281	0·531	0·781
6	0·037	0·287	0·537	0·787
7	0·044	0·294	0·544	0·794
8	0·050	0·300	0·550	0·800
9	0·056	0·306	0·556	0·806
10	0·062	0·312	0·562	0·812
11	0·069	0·319	0·569	0·819
12	0·075	0·325	0·575	0·825
13	0·081	0·331	0·581	0·831
14	0·087	0·337	0·587	0·837
15	0·094	0·344	0·594	0·844
16	0·100	0·350	0·600	0·850
17	0·106	0·356	0·606	0·856
18	0·112	0·362	0·612	0·862
19	0·119	0·369	0·619	0·869
20	0·125	0·375	0·625	0·875
21	0·131	0·381	0·631	0·881
22	0·137	0·387	0·637	0·887
23	0·144	0·394	0·644	0·894
24	0·150	0·400	0·650	0·900
25	0·156	0·406	0·656	0·906
26	0·162	0·412	0·662	0·912
27	0·169	0·419	0·669	0·919
28	0·175	0·425	0·675	0·925
29	0·181	0·431	0·681	0·931
30	0·187	0·437	0·687	0·937
31	0·194	0·444	0·694	0·944
32	0·200	0·450	0·700	0·950
33	0·206	0·456	0·706	0·956
34	0·212	0·462	0·712	0·962
35	0·219	0·469	0·719	0·969
36	0·225	0·475	0·725	0·975
37	0·231	0·481	0·731	0·981
38	0·237	0·487	0·737	0·987
39	0·244	0·494	0·744	0·994
40	0·250	0·500	0·750	1·000

N.B.—To convert Decimal Fractions of an Acre into Roods and Perches, multiply the decimal first by 4 and then by 40, preserving the same number of decimals in the product.

Example 1.

633·357 Acres.
4
1·428
40

A.	R.	P.	
633	1	17	..... 17·120

Example 2.

527·013 Acres.
4
·052
40

A.	R.	P.	
527	0	2	..... 2·080

PARISH OF DRON,

IN THE

COUNTY OF PERTH.

No. of Sheet.	No. on Plan.	Area in Acres.	Description.
CX. 5.	1	·513	House & garden.
,,	2	·183	Wood.
,,	3	21·743	Arable & stream.
,,	4	1·259	Statute labour road (public).
CX. 6.	5	29·405	Arable.
,,	6	13·181	Arable & stream.
,,	7	·419	Wood & stream.
,,	8	·857	Public road.
,,	9	12·177	Arable.
,,	10	15·463	Arable & road.
,,	11	26·458	Arable & road.
,,	12	20·901	Arable & road.
,,	13	29·479	Arable & stream.
,,	14	25·059	Arable & stream.
,,	15	28·963	Arable, road, & stream.
CX. 7.	16	8·254	Arable.
,,	17	·552	Public road.
,,	18	19·066	Arable & stream.
,,	19	8·800	Arable.
,,	20	10·743	Arable.
,,	21	3·887	Trust road.
,,	22	14·900	Arable, road, & stream.
,,	23	17·860	Arable & stream.
,,	24	·192	Arable.
,,	25	14·300	Arable.
,,	26	15·819	Arable & stream.
CX. 9.	27	·758	Wood.
,,	28	26·962	Arable & stream.
,,	29	1·469	Houses, garden, road, & waste.
,,	30	·610	Rough pasture & road.
,,	31	8·743	Arable & double fence.
,,	32	9·018	Arable & double fence.
,,	33	3·833	Wood & stream.
,,	34	12·413	Arable & double fence.
,,	35	10·893	Arable & stream.
,,	36	17·197	Arable.
,,	37	·513	House, garden, & arable.
,,	38	·041	Wood & stream.
,,	39	1·932	Public road.
,,	40	11·385	Arable.
		446·200	*Carried forward.*

No. of Sheet.	No. on Plan.	Area in Acres.	Description.
		446·200	*Brought forward.*
CX. 9.	41	16·697	House, arable, & double fence.
,,	42	14·983	Arable & double fence.
,,	43	2·513	Public road.
,,	44	1·575	Wood.
,,	45	34·976	Rough pasture.
,,	46	21·296	Wood.
,,	47	68·563	Rough pasture & furze.
,,	48	·462	Pitkeathly Loch.
,,	49	·141	Ruin & garden.
,,	50	19·621	Arable, rough pasture, ruin, &c.
,,	51	·290	House & garden.
,,	52	11·485	Arable, road, & stream.
,,	53	65·349	Rough pasture & road.
,,	54	1·339	Rough pasture & road.
,,	55	1·014	Rough pasture, road, & stream.
CX. 10.	56	·099	Wood.
,,	57	·073	Wood.
,,	58	14·962	Arable & stream.
,,	59	3·120	Houses, garden, yards, arable, &c.
,,	60	17·356	Arable, road, & stream.
,,	61	19·077	Arable.
,,	62	4·051	Wood.
,,	63	19·892	Arable & stream.
,,	64	19·473	Arable & double fence.
,,	65	7·490	Statute labour road (public).
,,	66	16·619	Arable.
,,	67	13·116	Arable.
,,	68	18·017	Arable, road, stream, &c.
,,	69	12·876	Arable & double fence.
,,	70	20·311	Rough pasture & road.
,,	71	9·550	Wood, road, & stream.
,,	72	6·233	Arable.
,,	73	·949	Wood & stream.
,,	74	40·894	Rough pasture, road, & stream.
,,	75	12·085	Wood.
,,	76	·831	Arable & road.
,,	77	·539	Wood.
,,	78	17·135	Rough pasture.
,,	79	18·792	Arable & stream.
,,	80	19·006	Arable.
,,	81	17·845	Arable.
,,	82	1·312	Wood.
,,	83	13·960	Arable.
,,	84	·519	House, garden, & waste.
,,	85	12·399	Arable.
,,	86	14·264	Arable.
,,	87	·810	Arable.
,,	88	·591	Wood.
,,	89	14·146	Arable & cart road.
,,	90	16·225	Arable & stream.
		1111·121	*Carried forward.*

No. of Sheet.	No. on Plan.	Area in Acres.	Description.
		1111·121	*Brought forward.*
CX. 10.	91	·759	Private road.
,,	92	9·982	Arable & stream.
,,	93	39·333	Rough pasture & trees.
,,	94	30·361	Rough pasture, cart road, &c.
,,	95	·172	House, garden, & waste.
,,	96	2·988	Arable, stream, & cart road.
,,	97	5·842	Rough pasture & stream.
,,	98	25·970	Rough pasture, stream, & footpath.
,,	99	3·415	Wood & stream.
,,	100	19·247	Arable & stream.
,,	101	·374	Mill dam.
,,	102	5·527	Arable, slope, & streams.
,,	103	2·746	Houses, garden, shrubbery, &c.
,,	104	1·050	Houses, arable, & shrubbery.
,,	105	1·176	Arable.
,,	106	3·137	Arable.
,,	107	·376	Garden & house.
,,	108	2·709	Arable.
,,	109	7·346	Arable & stream.
,,	110	·426	Church & grave-yard
,,	111	·734	Garden & orchard.
,,	112	1·165	Arable & wood.
,,	113	·734	Houses, garden, road, & waste.
,,	114	1·985	Arable, stream, & wood.
,,	115	3·163	Arable, stream, & cart road.
,,	116	13·231	Arable.
,,	117	13·384	Arable.
,,	118	6·097	Arable & stream.
,,	119	2·168	Wood, stream, & cart road.
,,	120	14·090	Arable.
,,	121	1·292	Wood.
,,	122	14·145	Arable.
,,	123	11·211	Arable, streams, & cart road.
,,	124	30·862	Arable, cart road, & footpath.
,,	125	2·781	Arable.
,,	126	2·430	Public road.
,,	127	6·456	Balmanno Castle, garden & orchard
,,	128	1·243	Houses, yards, & waste.
,,	129	1·096	Arable.
,,	130	17·159	Arable.
,,	131	16·701	Arable, rough pasture, & cart road.
,,	132	28·953	Arable & rough pasture.
,,	133	1·372	Rough pasture & cart road.
,,	134	4·396	Arable & ruins.
,,	135	47·871	Arable.
,,	136	11·782	Arable.
,,	137	34·899	Arable.
CX. 11.	138	44·521	Arable & stream.
,,	139	·426	Houses, garden, & waste.
,,	140	·291	Houses & garden.
		1610·695	*Carried forward.*

No. of Sheet.	No. on Plan.	Area in Acres.	Description.
		1610·695	*Brought forward.*
CX. 11.	141	12·167	Arable.
,,	142	16·008	Arable & stream.
,,	143	1·177	Houses, gardens, yards, & waste.
,,	144	39·213	Arable & stream.
,,	145	19·090	Arable & stream.
,,	146	·944	Houses, gardens, yards, & waste.
,,	147	2·436	Statute labour road (public).
,,	148	·321	House, garden, & waste.
,,	149	19·899	Arable.
,,	150	·410	Houses, garden, & waste.
,,	151	41·660	Arable, cart road, & stream.
,,	152	10·465	Statute labour road (public).
,,	153	21·631	Arable.
,,	154	17·663	Arable.
,,	155	4·574	Arable.
,,	156	·633	House, ruins, & arable.
,,	157	·254	Old quarry.
,,	158	·546	Arable.
,,	159	9·114	Rough pasture.
,,	160	35·358	Arable.
,,	161	·433	Ruin & arable.
,,	162	·587	House & arable.
,,	163	·611	Arable.
,,	164	3·110	Wood & stream.
,,	165	·354	Houses, garden, & waste.
,,	166	1·408	Private road.
,,	167	1·329	Houses, gardens, yard, & pond.
,,	168	8·683	Arable.
,,	169	12·908	Arable & stream.
,,	170	·438	Houses & garden.
,,	171	26·715	Arable.
,,	172	9·748	Arable.
,,	173	·124	House, garden, & waste.
,,	174	·304	Public road.
,,	174a	·226	House, garden, & arable.
,,	175	4·532	Arable & footpath.
,,	176	2·724	Trust road.
,,	177	6·352	Arable & stream.
,,	178	2·226	Wood.
,,	179	1·057	Private road.
,,	180	12·216	Arable.
,,	181	15·171	Arable.
,,	182	5·108	Arable.
,,	183	235·011	Wood & cart roads.
,,	184	46·341	Arable, cart road, & stream.
,,	185	·538	Stream.
,,	186	1·825	Wood.
,,	187	·472	House, garden, & wood.
,,	188	1·290	Arable.
,,	189	·683	Houses, garden, & waste.
		2266·782	*Carried forward.*

No. of Sheet.	No. on Plan.	Area in Acres.	Description.
		2266·782	*Brought forward.*
CX. 11.	190	·417	Stream.
,,	191	·777	Wood.
,,	192	14·879	Arable & cart road.
,,	193	14·554	Arable & cart road.
CX. 13.	194	45·980	Heathy pasture & furze.
,,	195	75·435	Heathy pasture, cart road, &c.
,,	196	41·630	Heathy & rough pasture, furze, &c
,,	197	74·089	Arable, rough pasture, &c.
,,	198	·395	Houses, gardens, & waste.
,,	199	5·996	Rough pasture & furze.
,,	200	27·691	Arable & stream.
,,	201	·598	Rough pasture & furze.
,,	202	73·341	Arable, rough pasture, stream, &c.
,,	203	·241	House, garden, & waste.
,,	204	1·135	Cart road & furze (private).
CX. 14.	205	3·355	Wood.
,,	206	4·149	Wood.
,,	207	88·241	Arable, rough pasture, & stream.
,,	208	·304	Wood.
,,	209	22·127	Arable, rough pasture, & stream.
,,	210	14·851	Arable & rough pasture.
,,	211	·532	Wood & stream.
,,	212	1·938	Furze, wood, & stream.
,,	213	238·993	Rough pasture, furze, marsh, &c.
,,	214	9·906	Rough pasture, furze, & stream.
,,	215	26·771	Arable, rough pasture, & streams.
,,	216	4·275	Arable, furze, & stream.
,,	217	45·237	Arable, rough pasture, furze, &c.
,,	218	4·050	Furze.
,,	219	·312	House, garden, & yard.
,,	220	22·543	Arable, rough pasture, cart road, &c
,,	221	35·818	Arable, rough pasture, & old quarry
,,	222	·396	Private road.
,,	223	2·293	Rough pasture & furze.
,,	224	·257	House & garden.
,,	225	·450	House, yard, & waste.
,,	226	·356	Houses & garden.
,,	227	33·227	Arable & rough pasture.
,,	228	19·264	Arable.
CX. 15.	229	15·500	Arable & furze.
,,	230	31·631	Arable, furze, & stream.
,,	231	8·490	Arable.
,,	232	·226	House, garden, & waste.
,,	233	6·261	Arable & footpath.
,,	234	·288	Private road.
,,	235	7·670	Arable.
,,	236	5·799	Arable.
,,	237	6·293	Arable & cart road.
,,	238	3·232	Stream.
,,	239	·663	Houses, gardens, yards, & waste.
		3309·638	*Carried forward.*

No. of Sheet.	No. on Plan.	Area in Acres.	Description.
		3309·638	*Brought forward.*
CX. 15.	240	17·955	Arable & cart road.
,,	241	12·268	Arable.
,,	242	8·959	Rough pasture, furze, & old quarry
,,	243	30·363	Arable.
,,	244	10·724	Arable & furze.
,,	245	10·839	Arable.
,,	246	22·022	Arable, cart road, & furze.
,,	247	18·068	Arable, streams, & cart road.
,,	248	·438	Arable.
,,	249	13·660	Arable.
,,	250	9·954	Wood.
,,	251	8·716	Arable, stream, & cart road.
,,	252	1·016	Wood & streams.
,,	253	9·236	Arable.
,,	254	11·095	Arable.
,,	255	26·356	Wood & cart road.
,,	256	·469	Houses, gardens, arable, & waste.
,,	257	·580	Turnpike road.
,,	258	·322	Houses & waste.
CXX. 3.	259	1·249	Houses, garden, arable, & waste.
,,	260	19·937	Arable & cart road.
,,	261	17·171	Rough pasture & furze.
		3561·035	

RECAPITULATION.

3518·583	Land.
37·429	Public Roads.
5·023	Water.
3561·035	Area of the Parish of Dron, exclusive of the detached portion.

PARISH OF DRON (DETACHED).

No. of Sheet.	No. on Plan.	Area in Acres.	Description.
CX. 5.	1	14·016	Arable.
,,	2	14·485	Arable.
,,	3	10·431	Arable.
,,	4	14·006	Arable.
,,	5	·398	Wooded slope.
,,	6	·170	House & garden.
,,	7	1·317	Arable.
,,	8	·270	Statute labour road (public).
,,	9	·249	Wood.
,,	10	19·361	Arable.
,,	11	·978	Wood & quarry.
,,	12	3·225	Arable.
,,	13	2·474	Arable & road.
,,	14	1·155	Arable & stream.
,,	15	1·627	Arable.
,,	16	4·037	Houses, gardens, grave-yard, &c.
,,	17	·395	Garden.
,,	18	·255	House, garden, & waste.
,,	19	2·431	Statute labour road (public).
,,	20	6·756	Ornamental ground.
,,	21	·954	Houses, garden, arable, & wood.
,,	22	·832	Garden.
,,	23	·211	Arable.
,,	24	2·186	Orchard.
,,	25	·374	Wood.
,,	26	2·110	Wood.
,,	27	1·125	House & ornamental ground.
,,	28	13·441	Ornamental ground.
,,	29	·400	Carriage drive (private).
,,	30	·613	Wood.
,,	31	44·880	Arable & stream.
,,	32	·148	House & garden.
CIX. 12.	33	·325	Wood.
,,	34	22·822	Arable.
,,	35	2·419	Wood.
,,	36	22·885	Arable & stream.
CX. 9.	37	·248	Rough pasture.
,,	38	22·646	Arable.
,,	39	13·405	Rough pasture.
,,	40	10·391	Wood.
		260·451	*Carried forward.*

No. of Sheet.	No. on Plan.	Area in Acres.	Description.
		260·451	*Brought forward.*
CX. 9.	41	3·146	Wood.
,,	42	15·576	Rough pasture.
,,	43	·843	Wood.
,,	44	17·158	Arable.
,,	45	·641	Private road.
,,	46	·342	Quarry.
,,	47	28·658	Arable.
,,	48	1·775	Arable.
,,	49	20·524	Arable.
,,	50	9·777	Wood & footpath.
,,	51	25·254	Rough pasture.
,,	52	·180	Wood.
,,	53	13·059	Wood.
,,	54	1·573	Wood.
,,	55	·485	Wood.
,,	56	·504	Wood.
,,	57	17·463	Rough pasture & cart road.
,,	58	·262	Wood.
,,	59	·459	Wood.
,,	60	·639	Houses, garden, yards, & waste.
,,	61	6·796	Arable.
,,	62	14·358	Rough pasture.
,,	63	3·434	Wood.
,,	64	15·204	Rough pasture.
,,	65	32·636	Rough pasture.
,,	66	·099	Wood.
,,	67	·098	Wood.
,,	68	15·106	Rough pasture.
,,	69	8·693	Wood.
,,	70	2·214	Wood & stream.
,,	71	12·306	Rough pasture & marsh.
,,	72	20·994	Rough pasture & furze.
,,	73	30·742	Rough pasture & stream.
,,	74	4·265	Wood.
,,	75	1·982	Wood.
,,	76	16·042	Arable & slope.
,,	77	4·114	Wood.
,,	78	7·775	Wood.
,,	79	5·008	Arable.
CX. 13.	80	6·375	Arable.
,,	81	4·606	Wood.
		631·616	

RECAPITULATION.

Area in Acres.	
628·915	Land.
2·701	Public Roads.
631·616	Area of the Parish of Dron (Detached).

RECAPITULATION FOR THE PARISH.

Area in Acres.	
4147·498	Land.
40·130	Public Roads.
5·023	Water.
4192·651	Total Area of the Parish of Dron, in the County of Perth.

INDEX TO PLACES

IN THE

PARISH OF DRON.

COUNTY OF PERTH.

Name of Place	No. of Sheet. 6 inch scale.	No. of Sheet. 25·344 in. scale.	Descriptive Remarks.
Burnside.	CX.	9	Farm labourers' cottages.
Bell's Croft.	,,	10	A small piece of arable land
Balmanno Castle.	,,	10	
Baiglie.	,,	11	A farmsteading.
Beautyfield.	,,	11	A farmsteading.
Baiglie Burn	,,	11	
Balmanno Hill.	,,	14	
Bein Inn.	,,	15	
Beinsnook	,,	15	
Church.	,,	10	
Crossgates.	,,	11	A few cottages with vegetable gardens attached.
Clochridgestane.	,,	14	A farmsteading.
Dron Mill (Flour).	,,	10	
Dron Hill.	,,	14	
Dron Burn.	,,	14	
East Dron	,,	10	A farmsteading.
Edmund's Grave (A Cairn)	,,	10	
Farg Water.	,,	11	
Fildie Burn.	,,	14	
Gowk's Den.	,,	9	
Gowk's Den Burn.	,,	9	
Glenfarg Cottage.	,,	11	
Glenfarg House.	,,	15	
Glen Farg	,,	15	
Joug Tree	,,	10	
Kilknockiebank.	,,	11	A farmsteading.
Little Fildie.	,,	14	A cot house.
Manse.	,,	10	
Mundie.	,,	13	A farmsteading.
Meikle Fildie.	,,	15	A farmsteading.
Mill Burn	,,	15	

Name of Place.	No. of Sheet. 6 inch scale.	No. of Sheet. 25·344 in. scale.	Descriptive Remarks.
Newbigging	CX.	11	An old farmsteading now occupied as labourers' cottages.
Ochil Hills	,,	13	
Pitkeathly Loch	,,	9	
Pottic Mill (Corn & Flour)	,,	11	
Pottiehill Wood	,,	15	
Pottiehill	,,	15	A farmsteading.
Ram's Heugh	,,	10	
Rocking Stone	,,	14	
School	,,	10	
Site of Chapel & Grave-yard	,,	11	
Standing Stone	,,	14	
West Dron Hill	,,	9	
Wyllie Burn	,,	9	
West Dron	,,	10	A farmsteading.
Wellwood's Grave (1679)	,,	10	
Wood Burn	,,	10	
Wright's Pottie	,,	11	A small house with a few acres of land attached.

PARISH OF DRON (Detached).

Covenanters's Grave (1645)	CX.	5	
Deich Burn	,,	9	
Ecclesiamagirdle Chapel (Ruins of)	,,	5	
Ecclesiamagirdle House	,,	5	
Glenearn	,,	5	A farmsteading
Glenearn House	,,	5	
Glenearn Hill	,,	9	
Glenearnhill	,,	9	A farmsteading
Hallburn Smithy	,,	5	
Hall Burn	,,	9	
Ochil Hills	,,	9	

AGENTS FOR THE SALE

OF THE

ORDNANCE PLANS.

ENGLAND

London	Mr. J. Arrowsmith, 10, Soho Square, W. Messrs. Letts, Son, & Co., 8, Royal Exchange, E.C. Messrs. Longman & Co., Paternoster Row, E.C. Mr. E. Stanford, 6, Charing Cross, S.W. Messrs. Vacher & Son, 29, Parliament Street, S.W Messrs. Webster & Co., 60, Piccadilly, W. Messrs. G. Philip & Son, 32, Fleet Street, E.C.; & L'pool. Mr. J. Wyld, Charing Cross. Dr. J. J. Whitty, C.E., 35, Parliament Street, S.W.
Appleby	Mr. J. Whitehead.
Alnwick	Mr. M. Smith.
Bath	Messrs. Sims & Son.
Birmingham	Messrs. Napper & Wright
Beverley	Mr. John Kemp.
Bolton	Mr. H. Bradbury.
Bristol	Mr. John Lavars.
Bishop Auckland	Mr. M. Braithwaite.
Barnard Castle	Messrs. J. & R. W. Atkinson
Cleveland, Yorkshire	Mr. George Dixon.
Cardiff	Mr. Hugh Bird.
Carlisle	Messrs. Thurnam & Sons
Coventry	Mr. Edward Wright.
Chelmsford	Mr. Thomas B. Arthy.
Darlington	Mr. H. Penney.
Durham	Mr. George Andrews.
Fareham	Mr. George Sutton.
Gloucester	Messrs. G. J. Wait & Co
Great Ayton, nr. Stokesley, Yorkshire	Mr. G. Dixon.
Hartlepool	Messrs. Pearson & Co.
Huddersfield	Mr. A. L. Peace.
Hull	Mr. J. W. Leng.
Kirkby Lonsdale	Mr. R. Morphet.
Kendal	Mr. T. Atkinson.
Keswick	Mr. James Mayo.
Liverpool	Messrs. G. Philip & Son. Messrs. Webb & Hunt. Mr. J. R. Isaac.
Leeds	Mr. J. Smith.
Longton	Mr. F. S. Wright.
Longport, Staff.	Mr. Evans.
Malton	Mr. H. Smithson.
Manchester	Mr. G. Simms. Mr. W. T. Hansbrow, 59, King Street
North Shields	Messrs. Phillipson & Hare.
Norwich	Mr. H. Pigg.

NEWCASTLE.....	Mr R Turner.
NOTTINGHAM	Mr. R. Sutton.
OLDHAM	Mr. John Hirst.
OXFORD	Messrs. Spiers & Son.
PENRITH.....	Mr. B. T. Sweeten.
PORTSMOUTH	Mr. W. H. Charpentier
PLYMOUTH	Mr. J. Land.
PRESTON	Mr. R. Veevers.
READING.....	Mr. G. Lovejoy.
ROCHDALE	Mr. E. Wrigley.
RICHMOND, Yorkshire	Mr. J. Bell.
RIPON	Messrs. Johnston & Co.
SCARBOROUGH....	Mr. S. W. Theakstone.
SETTLE	Mr. J. Wildman.
SHEFFIELD.....	Mr. H. Pawson.
SWANSEA.....	Mr. E. Pearce.
STOCKTON-ON-TEES	Messrs. Jennett & Co.
SOUTHAMPTON ..	Mr. W. Sharland.
SUNDERLAND	Mr. W. H. Hills.
THIRSK	Mr. W. Bransby.
ULVERSTON.....	Mr. Soulby.
WAKEFIELD	Messrs. Hicks & Allen.
WIGAN	Mr. S. G. Bucknall.
WHITEHAVEN....	Messrs. Callender & Dixon.
WINDERMERE....	Mr. J. Garnett.
YORK	Mr. J. Glaisby.

SCOTLAND

EDINBUBGH.....	Messrs. Johnston, 4, St. Andrew Square. Messrs. Black, North Bridge. Mr. T. C. Jack, Princes Street.
AYR	Mr. John Dick.
ABERDEEN	Messrs. Keith & Gibb.
AIRDRIE, Lanarksh	Mr. Thomas Forsyth.
ANNAN.....	Mr. William Cuthbertson.
BATHGATE	Mr. J. Johnston.
CUPAR	Mr. S. Robinson.
DUMFRIES	Mr. Sinclair.
DUNFERMLINE ..	Messrs. Miller & Son.
DUNSE	Mr. George Johnston.
DUNDEE	Mr. C. D. Chalmers.
GLASGOW.....	Messrs. J. Smith & Son. Messrs. J. Lumsden & Son.
HADDINGTON	Mr. J. Millen.
HAWICK	Mr. William Syme.
JEDBURGH	Messrs. A. & W. Easton.
KIRKCALDY.....	Mr. J. J. Wilson.
KIRKCUDBRIGHT..	Mr. J. Nicholson.
KELSO	Mr. J. H. Rutherford.
LINLITHGOW	Mr. A. Waldie.
NEWTON STEWART	Miss A. Watson.
MOFFAT	Mr. William Muir.
PERTH	Mrs. C. Paton.
PEEBLES	Mr. R. Stirling.
PAISLEY	Mr. William McIntyre.
SELKIRK	Mr. G. Lewis.
STIRLING.....	Mr. Robert S. Shearer.

IRELAND

Dublin	Messrs. Hodges & Smith, Grafton Street. Messrs. Brassington & Gale, 6, Bachelor's Walk. Dr. J. J. Whitty, C.E.; and at London. Messrs. Thom & Son, 87 & 88, Abbey Street.
Armagh	Mr. John McWatters.
Athlone.....	Mr. James Martin.
Belfast	Mr. James Magill.
Cork	Mr. Francis Guy.
Carlow	Mr. Thomas Edwards.
Cavan.....	Mr. John Fegan.
Clonmell	Mr. James O'Neill.
Drogheda	Mr. Michael Daly.
Enniskillen	Mr. William Trimble.
Galway.....	Mr. Thomas Croker.
Kilkenny	Mr. William Nicholson.
Londonderry ..	Mr. Hempton.
Mallow	Mr. Joseph Johns.
Mullingar	Mr. Sampson Wallis.
Newry	Mr. Robert Greer.
Omagh	Mr. John Nelis.
Waterford	Mr. Thomas S. Harvey
Wexford	Mr. F. S. Davis.

ORDNANCE SURVEY OF SCOTLAND.

BOOK OF REFERENCE TO THE PLAN

OF THE

PARISH OF DORES,

IN THE

COUNTY OF INVERNESS,

CONTAINING 31173·230 ACRES.

MAJOR-GENERAL SIR HENRY JAMES, R.E., F.R.S., &c.,
SUPERINTENDENT OF THE ORDNANCE SURVEY.

PRINTED AT THE ORDNANCE SURVEY OFFICE, SOUTHAMPTON.

1872.

Price One Shilling and Sixpence.

* Or 3·157 chains to an inch.

XI

ORDNANCE SURVEY OF

PARISH OF DOR

INVERNESS-SHIR

INDEX TO THE SHEE

Published on the Scale of $\frac{1}{2500}$ *or* 25

Scale of this Index One Inch to



Published in

The portions only

EXPLANATORY REMARKS.

The scale of the Parish Plans is the 1-2500th of the actual length on the ground, and is equal to 25·344 inches to a mile,* which is very approximately equal to one square inch to one acre, the square of 1·0018 inch being equal to one acre.

The length of each sheet is 1½ miles, and the width 1 mile, the area of each sheet is therefore 960 acres.

Each enclosure has a reference number to the area which is given in this Book.

The Braces (∫) on the plans are to indicate that the spaces so braced are included under the same reference number.

The Altitudes in feet above the Mean Level of the Sea are written thus—31·4.

The Scale of the Plans of the County is 6 inches to a mile, and each sheet contains the same area as 16 sheets of the Parish Plans. There is therefore a double reference number to each sheet, as VI. 9., the Roman Numerals referring to the County Plans, the Arabic Figures to the Parish Plans.

The following are the characters employed on the Ordnance Plans on the Scales of 1–2500, and 6 inches to a mile :—

County Names	C	Hundreds or Wards	W
Parishes	P	Townships	T
Extra Parochial	E	Division of Townships	T

Antiquities ..... { ROMAN / Druidical or Saxon / Norman or Subsequent.

The descriptions of the boundaries are shown by the following initials :—

Centre of Stream	*C.S.*	Centre of Fence	*C.F.*
Centre of Road	*C.R.*	Top of Cop	*T.C.*
Side of Stream or Drain	*S.S.* or *S.D.*	Centre of Wall	*C.W.*
Root of Hedge	*R.H.*	Defaced	*Def.*
Face of Wall	*F.W.*	Track of Stream	*T.S.*

Undefined ..... *Und.*

Where a change occurs in the boundaries, the symbol [o—o] is used to show the part at which the change takes place

* Or 3·157 chains to an inch.

N.B.—To convert Decimal Fractions of an Acre into Roods and Perches, multiply the decimal first by 4 and then by 40, preserving the same number of decimals in the product.

Examples—

	Acres.		Acres.
	633·357		527·013
	4		4
	1·428		·052
	40		40
A. R. P.	17·120	A. R. P.	2·080
633 1 17		527 0 2	

TABLE

FOR CONVERTING DECIMAL PARTS OF AN ACRE INTO ROODS AND PERCHES.

Perch.	0 Rood.	1 Rood.	2 Roods.	3 Roods.	Perch.	0 Rood.	1 Rood.	2 Roods.	3 Roods.
0	·000	·250	·500	·750	21	·131	·381	·631	·881
1	·006	·256	·506	·756	22	.137	·387	·637	·887
2	·012	·262	·512	·762	23	·144	·394	·644	·894
3	·019	·269	·519	·769	24	·150	·400	·650	·900
4	·025	·275	·525	·775	25	·156	·406	·656	·906
5	·031	·281	·531	·781	26	·162	·412	·662	·912
6	·037	·287	·537	·787	27	·169	·419	·669	·919
7	·044	·294	·544	·794	28	·175	·425	·675	·925
8	·050	·300	·550	·800	29	·181	·431	·681	·931
9	·056	·306	·556	·806	30	·187	·437	·687	·937
10	·062	·312	·562	·812	31	·194	·444	·694	·944
11	·069	·319	·569	·819	32	·200	·450	·700	·950
12	·075	·325	·575	·825	33	·206	·456	·706	·956
13	·081	·331	·581	.831	34	·212	·462	·712	·962
14	·087	·337	·587	·837	35	·219	·469	·719	·969
15	·094	·344	·594	·844	36	·225	·475	·725	·975
16	·100	·350	·600	·850	37	·231	·481	·731	·981
17	·106	·356	·606	·856	38	·237	·487	·737	·987
18	·112	·362	·612	·862	39	·244	·494	·744	·994
19	·119	·369	·619	·869	40	·250	·500	·750	1·000
20	·125	·375	·625	·875					

PARISH OF DORES,

IN THE

COUNTY OF INVERNESS.

No. on Plan.	Area in Acres.	Remarks.	No. on Plan.	Area in Acres.	Remarks.
1	·473	Arable.	34	·111	Wood.
2	·334	Houses, gardens, &c.	35	7·941	Arable.
3	3·914	Wood and road.	36	2·153	Wood.
4	3·923	Arable, road, &c.	37	25·007	Arable, &c.
5	2·133	Pasture, stream, &c.	38	27·399	Arable, road, &c.
6	2·732	Garden.	39	26·280	Rough pasture, furze, &c.
7	1·486	House, sheds, gardens, &c.	40	7·250	Wood.
8	2·758	Rough pasture, roads, &c.	41	35·817	Rough pasture, furze, &c.
9	·059	Garden.	42	2·096	Water, &c.
10	·144	House, garden, &c.	43	1·282	Rough pasture, &c.
11	1·536	Arable.	44	·757	Rough pasture, &c.
12	·911	Rough pasture.	45	25·703	Arable, road, &c.
13	3·475	Arable, &c.	46	38·127	River Ness (part of).
14	·255	Marsh.	47	·821	Arable, &c.
15	16·169	Arable, rough pasture, &c.	48	·271	Wood.
			49	·912	Arable, &c.
16	12·934	Arable and wood.	50	7·030	Arable and stream.
17	55·237	Rough pasture, furze, &c.	51	1·192	Ornamental ground.
			52	1·698	Houses, garden, &c.
18	·682	Rough pasture, &c.	53	·609	Houses, garden, &c.
19	·070	Garden.	54	4·180	Wood, roads, &c.
20	·108	House and yard.	55	4·592	Wood and stream.
21	3·610	Furze, roads, &c.	56	2·495	Houses, gardens, &c.
22	33·705	Arable, rough pasture, &c.	57	8·100	Arable, stream, and pond.
23	2·567	House, garden, &c.	58	7·521	Arable and road.
24	1·378	Houses, yards, &c.	59	8·673	Arable.
25	·304	Pond.	60	10·086	Arable.
26	30·907	Arable, rough pasture, &c.	61	12·236	Arable.
			62	·644	Houses, garden, &c.
27	16·495	Arable, &c.	63	14·468	Arable and road.
28	13·589	Arable, &c.	64	30·296	Arable, &c.
29	·650	Road.	65	·636	Houses, gardens, &c.
30	·518	Houses, garden, &c.	66	13·246	Arable and stream.
31	·420	Road.	67	·237	Houses, gardens, &c.
32	2·652	Wood and stream.	68	1·655	Wood, &c.
33	9·083	Arable and rough pasture.	69	15·536	Arable.
			70	·149	House, gardens, &c.

No. on Plan.	Area in Acres.	Remarks.
71	43·934	Wood, roads, house, &c.
72	1·762	Arable.
73	2·348	Pasture, roads, &c.
74	·272	House, garden, &c.
75	·311	Pasture.
76	·526	Wood.
77	1·251	Heathy pasture, &c.
78	3·027	Arable.
79	·258	House, gardens, &c.
80	·711	Wood, roads, & shed.
81	·149	House, garden, &c.
82	2·252	Arable.
83	·771	Wood and road.
84	1·331	Rough pasture, roads, &c.
85	55·484	Wood, road, & stream.
86	9·684	Arable and stream.
87	·882	Arable and stream.
88	1·401	Houses, garden, &c.
89	1·316	Road.
90	8·641	Arable and stream.
91	30·328	Arable, stream, and sheds.
92	·282	Arable.
93	·184	Pond.
94	4·470	Rough pasture, furze, &c.
95	60·537	Arable, rough pasture, &c.
96	·233	House, garden, &c.
97	53·616	Loch Dochfour (part of).
98	168·935	Wood, roads, and stream.
99	4·201	Ruin, heathy pasture, &c.
100	99·162	Wood and roads.
101	7·414	Heathy and rough pasture, &c.
102	13·003	Wood, moss, & roads.
103	9·783	Arable.
104	·775	House, garden, &c.
105	12·389	Arable, roads, &c.
106	6·619	Roads, heathy pasture, &c.
107	·511	Houses, yards, &c.
108	·334	Arable.
109	·383	Pond.
110	70·186	Arable and roads.
111	·156	House, gardens, &c.
112	89·015	Moss, heathy pasture, &c.
113	26·055	Arable.
114	·928	Road.
115	·250	Wood.
116	·284	Wood.
117	39·285	Arable.
118	13·277	Arable and stream.
119	2·481	Houses, gardens, &c.
120	·741	Wood, road, &c.
121	·751	Orchard.
122	·724	Wood and road.
123	·046	House, gardens, &c.
124	·231	Arable, &c.
125	1·536	Rough pasture, wood, &c.
126	·409	Wood.
127	12·960	Arable, stream, &c.
128	19·967	Arable and stream.
129	·169	Wood.
130	6·198	Wood.
131	44·131	Arable.
132	1·032	Wood.
133	36·687	Arable.
134	·238	Road.
135	·150	House, gardens, &c.
136	5·015	Wood and road.
137	3·031	Wood.
138	13·528	Arable, &c.
139	11·338	Arable.
140	1·479	Rough pasture.
141	13·060	Arable, &c.
142	4·500	Wood.
143	·207	Wood.
144	·084	Wood.
145	61·535	Arable, rough pasture, &c.
146	1·883	Rough pasture.
147	·448	Arable.
148	·360	Road.
149	2·395	Wood.
150	9·475	Arable, rough pasture, &c.
151	2·341	Wood, heathy pasture, &c.
152	1·254	Houses, gardens, &c.
153	8·018	Wood.
154	7·487	Arable, stream, &c.
155	·190	Wood.
156	·165	House, rough pasture, &c.
157	4·358	Road.
158	19·693	Arable and road.

No. on Plan.	Area in Acres.	Remarks.	No. on Plan.	Area in Acres.	Remarks.
159	·528	Wood.	200	5·956	Wood, roads, stream, &c.
160	·196	Wood.			
161	·141	House, garden, &c.	201	2·120	Ornamental ground.
162	4·236	Wood and streams.	202	·367	House, yards, &c.
163	3·830	Arable, stream, &c.	203	·978	Wood, house, &c.
164	8·614	Arable and stream.	204	1·227	Wood and road.
165	3·414	Heathy pasture, &c.	205	1·729	Garden, houses, &c.
166	3·160	Heathy pasture.	206	1·049	Wood and road.
167	17·853	Arable, rough pasture, &c.	207	7·829	Ornamental ground.
			208	·101	Wood.
168	15·810	Arable.	209	·495	Wood and stream.
169	4·729	Arable, stream, &c.	210	·119	House, yard, &c.
170	·233	Arable.	211	·416	Wood and stream.
171	·037	House, garden, &c.	212	10·803	Ornamental ground.
172	7·803	Heathy and rough pasture, &c.	213	3·722	Wood and roads.
			214	28·253	Wood, roads, &c.
173	1·463	Arable.	215	1·848	Houses, sheds, &c.
174	16·316	Arable, &c.	216	·923	Pasture, pond, &c.
175	1·177	Wood.	217	·148	House, garden, &c.
176	41·428	Arable, streams, and road.	218	4·987	Wood.
			219	·519	House, garden, &c.
177	·493	Houses, garden, &c.	220	1·220	Pond.
178	4·177	Arable.	221	16·290	Arable.
179	6·792	Heathy and rough pasture, &c.	222	14·268	Arable.
			223	2·154	Wood and road.
180	1·210	Rough pasture, house, &c.	224	3·653	Wood.
			225	·290	House, gardens, &c.
181	18·971	Arable and rough pasture.	226	14·892	Arable.
			227	1·581	Road.
182	1·833	Wood.	228	19·141	Arable.
183	·060	Garden.	229	·286	Stream, rough pasture, &c.
184	·264	House, gardens, &c.			
185	9·819	Stream, heathy pasture, &c.	230	·076	Wood.
			231	·308	Stream, rough pasture, &c.
186	40·947	Arable, stream, and road.	232	·492	Wood.
187	2·476	Heathy and rough pasture, &c.	233	26·532	Arable, road, &c.
			234	·103	Wood.
188	36·053	Arable.	235	5·564	Wood and roads.
189	·650	Rough pasture, road, &c.	236	·361	Yard, garden, &c.
			237	2·267	Road.
190	·407	Houses, gardens, &c.	238	19·515	Wood.
191	·833	Arable.	239	10·315	Ruins, heathy pasture, &c.
192	·245	Arable.			
193	·729	Shingle, rough pasture, &c.	240	16·992	Arable and heathy pasture.
194	6·744	Wood.	241	·169	Rough pasture, ruin, &c.
195	14·261	Arable, &c.			
196	·584	Houses, gardens, &c.	242	·086	Arable and road.
197	2·593	Wood.	243	·078	Houses, gardens, &c.
198	5·028	Wood and road.	244	17·084	Arable.
199	·060	Burial ground.	245	24·220	Road.

No. on Plan.	Area in Acres.	Remarks.	No. on Plan.	Area in Acres.	Remarks.
246	·197	House, garden, &c.	291	40·635	Arable, rough pasture, &c.
247	4·635	Wood, rough pasture, and ruins.	292	9·684	Wood.
248	·832	Wood.	293	·192	Dam.
249	9·529	Arable and stream.	294	·607	Houses, yards, &c.
250	·919	Houses, gardens, &c.	295	1·834	Wood.
251	·534	Rough pasture, &c.	296	·184	Road.
252	·060	House, garden, &c.	297	1·486	Wood.
253	18·974	Arable.	298	·582	House, garden, &c.
254	·707	Wood.	299	·509	Arable and stream.
255	1·285	Arable.	300	48·216	Arable, stream, and road.
256	2·435	Heathy pasture, &c.	301	39·004	Wood and road.
257	16·115	Arable and rough pasture.	302	·411	Heathy pasture.
258	·270	Arable.	303	6·972	Wood.
259	25·433	Arable and stream.	304	32·313	Heathy pasture and road.
260	·395	Houses, garden, &c.	305	777·470	Heathy pasture, roads, &c.
261	·737	Stream, rough pasture, &c.	306	157·403	Wood, roads, &c.
262	2·682	Rough pasture, road, &c.	307	14·808	Arable.
263	3·819	Arable.	308	·334	Wood.
264	·392	Houses, yard, &c.	309	·258	Wood.
265	·059	Garden.	310	15·175	Arable.
266	·071	House, yard, &c.	311	·721	Wood.
267	·233	Arable.	312	·533	Rough pasture, &c.
268	·077	House, garden, &c.	313	2·457	Wood, rough pasture, &c.
269	·152	Pond.	314	1·157	Rough pasture, &c.
270	39·639	Arable and stream.	315	1·919	Wood.
271	42·103	Arable and road.	316	·477	Pond (part of).
271a	·080	House, garden, &c.	317	1·809	Wood and rough pasture.
272	1·040	Road.	318	·171	Rough pasture.
273	3·811	Wood and roads.	319	·172	Rough pasture, &c.
274	1·511	House, garden, &c.	320	1·962	Pond (part of).
275	3·154	Arable, pond, &c.	321	·168	Wood.
276	1·897	Houses, garden, &c.	322	5·696	Arable.
277	1·581	Pond.	323	1·997	Wood.
278	·546	Stackyard.	324	·777	Whins, &c.
279	·239	Wood.	325	12·980	Arable.
280	32·355	Arable and road.	326	·546	Wood.
281	31·362	Arable.	327	1·600	Wood.
282	32·207	Arable.	328	28·639	Arable and furze.
283	·407	Wood.	329	36·807	Arable, rough pasture, &c.
284	13·813	Arable and stream.	330	33·109	Arable and rough pasture.
285	1·311	Wood.	331	7·118	Shingle, rough pasture, &c.
286	2·411	Wood.	332	·204	Stackyard and shed.
287	28·191	Arable, stream, &c.	333	·300	Houses, gardens, &c.
288	1·390	Wood.			
289	62·670	Wood, streams, and road.			
290	1186·322	Heathy pasture, roads, &c.			

No. on Plan.	Area in Acres.	Remarks.	No. on Plan.	Area in Acres.	Remarks.
334	·788	House, yard, &c.	378	4·805	Road.
335	2·819	Arable and road.	379	9·258	Wood and road.
336	·228	Wood.	380	7·046	Stream, heathy pasture, &c.
337	·233	House and garden.			
338	5·522	Arable.	381	20·577	Wood and road.
339	·521	Arable, stream, &c.	382	21·128	Wood.
340	·842	Houses, garden, &c.	383	18·578	Wood.
341	·159	Dam.	384	·804	Heathy pasture.
342	1·096	Wood, rough pasture, &c.	385	6·079	Wood.
			386	25·464	Heathy pasture, &c.
343	·778	Church and graveyard.	387	·374	Heathy pasture.
			388	5·204	Heathy pasture, &c.
344	6·759	Arable.	389	12·123	Road.
345	·164	Wood.	390	31·153	Wood.
346	4·960	Pasture.	391	334·572	Loch Ashie.
347	1·903	Pasture.	392	67·347	Wood.
348	·370	Pasture.	393	·406	Heathy pasture, &c.
349	3·142	Arable and wood.	394	77·115	Wood, &c.
350	·109	Mill dam.	395	·487	Pond.
351	1·652	Houses, gardens, &c.	396	·275	Arable and house.
352	2·143	Arable.	397	·391	Heathy pasture.
353	·244	Wood.	398	·242	Heathy pasture, &c.
354	14·386	Arable, rough pasture, &c.	399	14·009	Arable and road.
			400	3·009	Arable.
355	1·653	Houses, garden, &c.	401	1·519	Houses, yard, &c.
356	11·083	Arable and road.	402	3·927	Arable.
357	20·501	Arable and furze.	403	25·693	Heathy pasture, road, &c.
358	24·136	Arable and furze.			
359	1·637	Wood.	404	31·735	Arable and road.
360	1·174	Arable, furze, &c.	405	·455	Houses, yards, &c.
361	·466	House, gardens, &c.	406	·032	House and yard.
362	1·054	Wood and roads.	407	30·455	Roads, heathy pasture, &c.
363	25·203	Arable, &c.			
364	55·073	Wood, road, &c.	408	·081	House, garden, &c.
365	12·115	Wood, heathy pasture, &c.	409	41·422	Arable and road.
			410	11·935	Arable and rough pasture.
366	·249	Heathy pasture, &c.			
367	·883	Houses and ornamental ground.	411	·432	Houses, garden, &c.
			411a	·455	Road.
368	2·048	Wood.	412	2·837	Arable and heathy pasture.
369	·547	Wood.			
370	11·174	Arable and rough pasture.	413	·341	Heathy pasture.
			414	·570	Arable.
371	·335	Pond.	415	·081	House, garden, &c.
372	·134	Garden.	416	·572	Pond.
373	1·769	Rough pasture and road.	417	54·776	House, heathy pasture, &c.
374	·114	Houses, garden, &c.	418	1·376	Road.
375	523·989	Wood, roads, &c.	419	3·839	Arable and heathy pasture.
376	6·885	Heathy pasture.			
377	10·087	Stream, heathy pasture, &c.	420	15·551	Arable and rough pasture.

No. on Plan.	Area in Acres.	Remarks.	No. on Plan.	Area in Acres.	Remarks.
421	32·663	Arable and heathy pasture.	462	8·458	Rough pasture, wood, &c.
422	·942	Houses, yards, &c.	463	·388	Wood.
423	2·822	Rough and heathy pasture, &c.	464	37·249	Arable, rough pasture, &c.
424	·289	Houses, yards, &c.	465	3·410	Rough pasture, wood, &c.
425	10·148	Arable, heathy pasture, &c.	466	·551	Houses, garden, &c.
426	13·566	Heathy and rough pasture, &c.	467	4·859	Rough pasture, ruin, &c.
427	22·816	Heathy and rough pasture, &c.	468	·823	Heathy pasture.
428	9·584	Stream, heathy pasture, &c.	469	4·468	Heathy pasture, &c.
429	5·076	Arable.	470	161·404	Wood, road, &c.
430	154·686	Moss, heathy pasture, &c.	471	67·609	Heathy pasture, road, &c.
431	·138	House, garden, &c.	472	3·853	Heathy pasture and stream.
432	20·729	Loch Bunachton (part of).	473	7·378	Wood.
433	3·386	Arable.	474	43·929	Heathy pasture, &c.
434	1·783	Wood.	475	·413	Wood.
435	1·985	Arable.	476	156·925	Heathy pasture, road, &c.
436	·201	Pasture.	477	2·915	Stream, heathy pasture, &c.
437	·493	Arable.	478	1·484	Mill dam.
438	17·648	Arable, rough pasture, &c.	479	·069	House, garden, &c.
439	5·079	Road.	480	·411	Arable.
440	2·033	Wood.	481	·565	Wood.
441	5·903	Arable, pasture, &c.	482	1·435	Heathy pasture, &c.
442	·740	Wood.	483	7·256	Wood.
443	59·894	Wood and stream.	484	·827	Road.
444	20·076	Wood and streams.	485	·859	Heathy pasture, &c.
445	·070	House, garden, &c.	486	37·268	Wood.
446	·481	Pasture.	487	1·728	Heathy pasture, &c.
447	7·204	Wood, shingle, &c.	488	·092	House, garden, &c.
448	1·363	Wood, garden, &c.	489	22·977	Wood.
449	14·773	Wood, stream, and roads.	490	44·655	Wood.
450	·075	House, garden, &c.	491	·391	Houses and yards.
451	1·205	Arable, wood, &c.	492	·269	House, gardens, &c.
452	·113	House, garden, &c.	493	1·281	Arable.
453	·640	Arable.	494	·049	House, garden, &c.
454	·348	Arable.	495	·493	Houses, garden, &c.
455	·309	House, gardens, &c.	496	·453	Houses, garden, &c.
456	·384	Houses, gardens, &c.	497	·043	Garden.
457	1·206	Arable, stream, &c.	498	·504	Houses, garden, &c.
458	·656	Wood.	499	·150	Arable.
459	77·639	Wood and streams.	500	·043	House and garden.
460	26·523	Wood and heathy pasture.	501	·383	Houses, garden, &c.
461	2·217	Wood and stream.	502	·949	Rough pasture and stream.
			503	4·230	Arable.
			504	15·213	Arable.

No. on Plan.	Area in Acres.	Remarks.	No. on Plan.	Area in Acres.	Remarks.
505	7·129	Arable.	549	·071	Houses, garden, &c.
506	3·641	Arable.	550	·195	Houses, garden, &c.
507	3·110	Arable.	551	·150	Houses, gardens, &c.
508	·532	Houses, garden, &c.	552	·779	Arable, rough pasture, &c.
509	1·679	Arable.	553	·667	Houses, garden, &c.
510	1·083	Arable.	554	4·935	Arable.
511	1·293	Arable and rough pasture.	555	12·316	Arable.
512	1·064	Arable.	556	12·983	Rough pasture, road, &c.
513	2·928	Wood.	557	9·201	Wood.
514	·678	Rough pasture, wood, &c.	558	20·362	Arable, rough pasture, &c.
515	8·059	Arable and rough pasture.	559	3·062	Rough pasture and stream.
516	2·398	Arable and furze.	560	·170	House, garden, &c.
517	·150	Houses, garden, &c.	561	197·593	Moss, heathy pasture, &c.
518	1·039	Arable.	562	11·635	Lochan a' Choin.
519	181·765	Wood, rough pasture, &c.	563	·079	Houses, &c.
520	·692	Arable.	564	6·929	Arable, heathy pasture, &c.
521	15·430	Arable and waste.	565	78·406	Wood, heathy pasture, &c.
522	12·258	Arable.	566	47·007	Lochan nan Eun Ruadha.
523	1·348	Houses, garden, &c.	567	45·163	Heathy pasture.
524	10·758	Arable and rough pasture.	568	1·073	Houses, garden, &c.
525	·441	Road.	569	17·993	Arable, rough pasture, &c.
526	4·788	Arable.	570	·154	Wood.
527	5·002	Arable.	571	8·966	Arable.
528	·312	Waste.	572	·449	Wood.
529	9·385	Arable.	573	·265	Wood.
530	2·397	Pasture.	574	11·236	Wood.
531	21·299	Arable.	575	14·861	Arable, &c.
532	121·000	Wood, rough pasture, &c.	576	6·095	Road.
533	1·403	Arable.	577	1·187	Wood, road, &c.
534	1·887	Wood & rough pasture.	578	7·660	Arable.
535	·508	Houses, gardens, &c.	579	·250	Wood.
536	·120	House, garden, &c.	580	·188	House, gardens, &c.
537	·697	Whins, &c.	581	·726	Wood, &c.
538	4·077	Arable.	582	·888	House, garden, &c.
539	19·812	Arable.	583	·109	Wood.
540	9·996	Arable.	584	·897	Wood.
541	7·572	Arable.	585	·988	Wood.
542	1·115	Road.	586	18·328	Arable, &c.
543	6·696	Arable.	587	·723	Road.
544	1·490	Arable.	588	22·848	Arable, &c.
545	·134	House, garden, &c.	589	2·148	Wood and roads.
546	1·631	Rough pasture and streams.	590	·185	Wood.
547	2·467	Arable.	591	·126	Wood.
548	1·886	Rough pasture and stream.			

No. on Plan.	Area in Acres.	Remarks.
592	1·238	Houses, yards, &c.
593	·284	Houses, garden, &c.
594	3·605	Wood.
595	7·968	Arable, road, &c.
596	·224	Wood.
597	2·613	Wood and rough pasture.
598	7·621	Arable.
599	·088	House and rough pasture.
600	3·998	Wood and rough pasture.
601	20·417	Arable, &c.
602	·776	Heathy pasture, &c.
603	·126	Wood.
604	7·389	Wood, arable, and stream.
605	10·883	Wood, rough pasture, &c.
606	5·420	Rough pasture, &c.
607	12·376	Arable.
608	·321	Stream (part of).
609	·223	Rough pasture.
610	2·583	Rough pasture, road, &c.
611	14·070	Arable.
612	·712	Rough pasture.
613	·135	Stream (part of).
614	·417	Rough pasture, &c.
615	·320	Wood.
616	·610	Wood and rough pasture.
617	11·788	Arable.
618	·255	Stream (part of).
619	·584	Rough pasture,
620	1·471	Heathy and rough pasture.
621	3·214	Wood.
622	10·577	Heathy and rough pasture, &c.
623	·591	Wood.
624	1·288	Rough pasture.
625	·219	Houses, garden, &c.
626	1·471	Rough pasture.
627	·529	Pasture.
628	·104	Rough pasture.
629	·110	Aberchalder Burn (part of).
630	·874	Rough pasture.
631	·124	Rough pasture.
632	·098	Aberchalder Burn (part of).
633	36·816	Rough pasture.
634	·397	House and ornamental ground.
635	·385	House, wood, &c.
636	·731	House, garden, &c.
637	38·173	Arable and road.
638	1·659	Rough pasture, house, &c.
639	4·168	Rough pasture and road.
640	26·732	Marsh, rough pasture, &c.
641	·575	Pasture and house.
642	·273	Aberchalder Burn (part of).
643	1·154	Rough pasture and road.
	9275·543	Area numbered.

UNNUMBERED, principally on Six-inch Scale.

15181·718	Moorland, &c.
53·321	Loch Geò Glas.
752·181	Loch Dùn na Seilcheig (part of).
179·110	Loch Ruthven (part of).
14·197	Lochan Ordain
68·351	Loch Farraline (part of).
16·489	Small lochs.
3705·059	Loch Ness (part of).
19970·426	Area unnumbered.
9275·543	Area numbered.
29245·969	Area of the Parish, exclusive of the detached portion.

RECAPITULATION.

23868·085	Land.
70·601	Roads.
5307·283	Water.
29245·969	Area of the Parish of Dores (exclusive of the detached part).

PARISH OF DORES (DETACHED).

No. on Plan.	Area in Acres.	Remarks.
1	5·749	River Foyers (part of).
2	2·339	Arable.
3	13·889	Arable.
4	·936	Arable.
5	1·309	Arable.
6	32·940	Loch Kemp (part of).
7	1·695	Loch Cluanie.
8	197·180	Streams, heathy pasture, &c.
9	2·606	Arable, rough pasture, &c.
10	27·577	Arable.
11	8·926	Arable & heathy pasture.
12	·437	Pasture.
13	·861	House, garden, &c.
14	2·540	Wood & road.
15	23·316	Heathy & rough pasture, &c.
16	·460	Pond.
17	12·935	Arable.
18	19·892	Arable.
19	14·886	Arable.
20	1·356	Houses, yards, &c.
21	18·043	Arable & rough pasture.
22	1·454	Rough pasture, wood, &c.
23	15·417	Arable, rough pasture, &c.
24	·257	Rough pasture.
25	·253	House, garden, &c.
26	5·413	Rough pasture, road, &c.
27	6·288	Arable, rough pasture, &c.
28	9·604	River Fechlin (part of).
29	9·978	Loch Pâiteach.
30	131·543	Wood.
31	5·086	Arable.
32	·027	House, garden, &c.
33	40·816	Heathy & rough pasture, arable, &c.
34	3·608	Arable.
35	·595	Road.
36	·237	House, garden, &c.
37	·240	Arable.
38	8·252	Arable, heathy pasture, &c.
39	·385	Allt Breinag (part of —water).
	629·325	Area numbered.

UNNUMBERED.

1185·362	Moorland, &c.
107·457	Loch Ness (part of).
5·117	Water.
1297·936	Area unnumbered.
629·325	Area numbered.
1927·261	Area of the detached part.

RECAPITULATION.

1753·281	Land.
·595	Roads.
173·385	Water.
1927·261	Area of the Parish of Dores (Detached).

RECAPITULATION FOR THE PH.

25621·366	Land.
71·196	Roads.
5480·668	Water.
31173·230	Total area of the Parish of Dores, in the Co. of Inverness.

INDEX TO PLACES

IN THE

PARISH OF DORES.

COUNTY OF INVERNESS.

Name of Place.	No. of Sheet. 6-inch scale.	No. of Sheet. 25·344 in. scale.
Aldourie Castle	XIX.	7
Antfield	,,	7
Balchladaich	XXX.	2
Ballandarroch	XIX.	3
Balnacraig	XX.	13
Balnafoich	XXX.	3
Balnafroig	XIX.	4
Balmore	XI.	16
Bona	XIX.	7
Cambuslochy Bay ..	,,	3
Church.....	,,	11
Clachindruim	XX.	13
Clune	XIX.	11
Cullaird	XI.	16
Cullaird School	XII.	13
Dares	XIX.	7
Dores	,,	11, 15
Dirr Cottage	,,	15
Drumashie	,,	8
Drummond	XXX.	2
Eastertown	XIX.	16
Free Church	,,	11
Gelliestance.....	,,	7
Glebe	,,	11
Glen Albyn	,,	3, &c.
Gorthlick.....	XLII.	13
Highfield	XIX.	7
Insh	,,	12
Kinchyle	,,	4
Kindrummond	XXX.	3
Knockancrrach	XIX.	11
Knockchurralt	,,	11
Laggan Cottage ..	XI.	16
Lyne of Gorthlick	LIV.	4
	LV.	1
Mains of Bunachton	XX.	9
Midtown	XIX.	4
Midtown	,,	16
Midtown	,,	15
Midtown	XX.	9
Millton	XI.	16
Moorland Cottage..	LV.	1
Nesscastle Mill....	XI.	12
Nesspark	,,	16
Newton	,,	16
North Lyne	LV.	1
Northtown	XX.	9
Scaniport	XI.	16
Strath Dores.....	XIX.	3,4,7, 8, 10, 11,14, 15
Wester Drumashie	XXX.	3

ORDNANCE SURVEY OF SCOTLAND.

BOOK OF REFERENCE TO THE PLAN

OF THE

PARISH OF DORNOCH,

IN THE

COUNTY OF SUTHERLAND,

CONTAINING 33987·206 ACRES.

LIEUT.-GENERAL SIR HENRY JAMES, R.E., F.R.S., F.G.S., &c.,
DIRECTOR-GENERAL OF THE ORDNANCE SURVEY.

LONDON:
PRINTED BY GEORGE E. EYRE AND WILLIAM SPOTTISWOODE,
PRINTERS TO THE QUEEN'S MOST EXCELLENT MAJESTY.
FOR HER MAJESTY'S STATIONERY OFFICE.

1875.

Price Two Shillings and Sixpence.

[7142.—50—3/75]

on the
n inch,
quare of

of each

Book.
are in-

31·4.
t con-
double
to the

miles,

Scales

. W
. T
. T

on

uent

. C.F.
. T.C.
C.W.
. Def.
T.S.

r the

O

Published

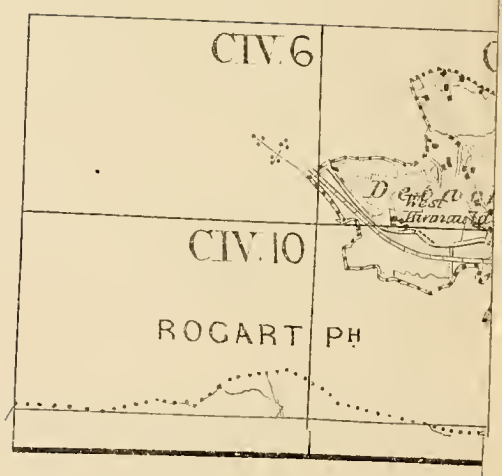

The rem

EXPLANATORY REMARKS.

The scale of the Parish Plans is the 1-2500th of the actual length on the ground, and is equal to 25·344 inches to a mile, or 3·157 chains to an inch, which is very approximately equal to one square inch to one acre, the square of 1·0018 inch being equal to one acre.

The length of each sheet is 1½ miles, and the width 1 mile, the area of each sheet is therefore 960 acres.

Each enclosure has a reference number to the area which is given in this Book.

The Braces (*f*) on the plans are to indicate that the spaces so braced are included under the same reference number.

The Altitudes in feet above the Mean Level of the Sea are written thus—31·4.

The Scale of the Plans of the County is 6 inches to a mile, and each sheet contains the same area as 16 sheets of the Parish Plans. There is therefore a double reference number to each sheet, as VI. 9., the Roman Numerals referring to the County Plans, the Arabic Figures to the Parish Plans.

The dimensions of the sheets on the Six-inch scale being four miles by six miles, the area is twenty-four square miles, equal to 15,360 acres.

The following are the characters employed on the Ordnance Plans on the Scales of 1–2500, and 6 inches to a mile :—

County Names	C	Hundreds or Wards	W
Parishes	P	Townships	T
Extra Parochial	E	Division of Townships	T

Antiquities ..... ROMAN / Druidical or Saxon / Norman or Subsequent

The descriptions of the boundaries are shown by the following initials :—

Centre of Stream	*C.S.*	Centre of Fence	*C.F.*
Centre of Road	*C.R.*	Top of Cop	*T.C.*
Side of Stream or Drain	*S.S.* or *S.D.*	Centre of Wall	*C.W.*
Root of Hedge	*R.H.*	Defaced	*Def.*
Face of Wall	*F.W.*	Track of Stream	*T.S.*
Undefined	*Und.*		

Where a change occurs in the boundaries, the symbol [o—o] is used to show the part at which the change takes place.

N.B.—To convert Decimal Fractions of an Acre into Roods and Perches, multiply the decimal first by 4 and then by 40, preserving the same number of decimals in the product.

Examples—

A.	R.	P.	Acres.	A.	R.	P.	Acres.
			633·357				527·013
			4				4
			1·428				·052
			40				40
633	1	17	17·120	527	0	2	2·080

TABLE

FOR CONVERTING DECIMAL PARTS OF AN ACRE INTO ROODS AND PERCHES.

Perch.	0 Rood.	1 Rood.	2 Roods.	3 Roods.	Perch.	0Rood.	1 Rood.	2 Roods.	3 Roods.
0	·000	·250	·500	·750	21	·131	·381	·631	·881
1	·006	·256	·506	·756	22	.137	·387	·637	·887
2	·012	·262	·512	·762	23	·144	·394	·644	·894
3	·019	·269	·519	·769	24	·150	·400	·650	·900
4	·025	·275	·525	·775	25	·156	·406	·656	·906
5	·031	·281	·531	·781	26	·162	·412	·662	·912
6	·037	·287	·537	·787	27	·169	·419	·669	·919
7	·044	·294	·544	·794	28	·175	·425	·675	·925
8	·050	·300	·550	·800	29	·181	·431	·681	·931
9	·056	·306	·556	·806	30	·187	·437	·687	·937
10	·062	·312	·562	·812	31	·194	·444	·694	·944
11	·069	·319	·569	·819	32	·200	·450	·700	·950
12	·075	·325	·575	·825	33	·209	·456	·706	·956
13	·081	·331	·581	.831	34	·212	·462	·712	·962
14	·087	·337	·587	·837	35	·216	·469	·719	·969
15	·094	·344	·594	·844	36	·225	·475	·725	·975
16	·100	·350	·600	·850	37	·231	·481	·731	·981
17	·106	·356	·606	·856	38	·237	·487	·737	·987
18	·112	·362	·612	·862	39	·244	·494	·744	·994
19	.119	·369	·619	·869	40	·250	·500	·750	1·000
20	·125	·375	·625	·875					

PARISH OF DORNOCH,

IN THE

COUNTY OF SUTHERLAND.

No. on Plan.	Area in Acres.	Remarks.	No. on Plan.	Area in Acres.	Remarks.
1	9·490	Pasture, wood, &c.	35	8·625	Arable.
2	1·493	Arable and house.	36	5·994	Rough pasture, pasture, &c.
3	·434	Arable.			
4	21·338	Pasture, shingle, &e.	37	5·578	Houses, garden, &c.
5	1·430	Wood.	38	4·405	Arable.
6	·599	Wood.	39	17·351	Arable.
7	·513	Pasture.	40	17·207	Pasture.
8	·690	Wood.	41	8·898	Rough pasture.
9	1·219	Pasture.	42	18·415	Pasture.
10	1·352	Wood.	43	19·242	Wood and rough pasture.
11	1·052	Pasture.			
12	8·048	Pasture, shingle, &c.	44	12·888	Arable.
13	·583	Shingle.	45	13·159	Arable.
14	1·184	Loch Ruagaidh.	46	·880	Rough pasture.
15	13·950	Pasture, &c.	47	13·532	Arable.
16	54·943	Heathy pasture and wood.	48	5·289	Arable, &c.
			49	2·746	Arable, heathy pasture, &c.
17	1·996	Pasture.			
18	1·597	Pasture.	50	2·263	Arable, houses, &c.
19	13·887	Amhainn an t-Sratha Chàrnaich.	51	2·446	Arable, &c.
			52	2·155	Arable.
20	1·392	Pasture.	53	1·692	Arable, houses, &c.
21	5·428	Road.	54	1·303	Arable, houses, &c.
22	·331	House, gardens, &c.	55	1·501	Road.
23	8·691	Pasture.	56	2·381	Arable, &c.
24	32·450	Pasture, wood, &c.	57	6·012	Arable, rough pasture, &c.
25	58·813	Rough pasture, wood, &c.	58	5·869	Heathy pasture.
26	·190	Mill dam.	59	20·487	Rough pasture and wood.
27	8·895	Arable, wood, &c.			
28	·201	Wood.	60	23·308	Wood.
29	3·485	Wood.	61	3·032	Wood.
30	5·615	Wood.	62	·130	Water.
30a	1·681	Rough pasture.	63	36·398	River Fleet (part of).
31	·221	Houses and garden.	64	263·651	Wood, rough pasture, &c.
32	2·972	Arable.			
33	2·804	Heathy pasture, &c.	65	7·096	Wood.
34	4·353	Arable, gravel pit, &c.	66	5·893	House and ornamental ground.

No. on Plan.	Area in Acres.	Remarks.	No on Plan.	Area in Acres.	Remarks.
67	4·757	Houses, gardens, &c.	104	4·168	Arable, house, &c.
68	4·664	Ornamental ground.	105	19·011	Arable, wood, &c.
69	12·199	Arable.	106	·962	Wood.
70	·863	Rough pasture.	107	5·592	Arable, &c.
71	18·498	Arable.	108	10·776	Arable.
72	12·893	Loch an Tairbh.	109	15·032	Arable, &c.
73	34·261	Heathy and rough pasture, &c.	110	1·808	Houses, arable, &c.
			111	7·530	Arable.
74	283·727	Wood.	112	10·659	Arable, &c.
75	2·817	Arable.	113	56·258	Rough pasture.
76	·942	Arable.	114	4·066	Pasture.
77	·668	Arable, houses, &c.	115	11·105	Arable, &c.
78	·307	Arable.	116	13·654	Wood.
79	·600	Arable.	117	84·252	Wood.
80	4·869	Arable.	118	2·268	Arable, houses, &c.
81	7·354	Wood.	119	2·469	Arable.
82	1·887	Arable and heathy pasture.	120	4·737	Arable.
			121	8·390	Wood.
83	2·922	Arable and heathy pasture.	122	3·209	Arable.
			123	1·689	Arable.
84	1·473	Wood.	124	22·049	Arable.
85	3·933	Arable and heathy pasture.	125	21·126	Arable.
			126	11·049	Wood.
86	1·618	Wood and arable.	127	21·098	Arable.
87	1·134	Houses, arable, gardens, &c.	128	22·981	Arable.
			129	22·876	Arable.
88	·861	Arable.	130	·539	Houses, garden, &c.
89	6·091	Arable and heathy pasture.	131	27·879	Wood.
			132	4·467	Road.
90	3·125	Arable and heathy pasture.	133	17·093	Arable.
			134	23·989	Arable.
91	·264	Houses, arable, &c.	135	23·318	Arable.
92	13·541	Arable and heathy pasture.	136	33·543	Arable.
			137	25·036	Arable.
93	4·863	Arable.	138	24·369	Arable.
93a	2·189	Rough pasture.	139	246·831	Tidal water.
94	1·144	Houses, arable, garden, &c.	140	24·359	Arable.
			141	5·006	Road.
95	18·997	Heathy and rough pasture, &c.	142	3·634	House, garden, &c.
			143	8·907	Pasture.
96	5·327	Arable and rough pasture.	144	5·473	Wood.
			145	3·839	Houses, stackyard, &c.
97	7·989	Wood.	146	1·298	Wood.
98	9·138	Arable, heathy pasture, &c.	147	·810	Arable.
			148	·264	House, garden, &c.
99	1·797	Houses, rough pasture, &c.	149	8·885	Pasture, houses, &c.
			150	2·642	Pasture.
100	3·327	Arable, &c.	151	24·120	Arable.
101	3·614	Arable and rough pasture.	152	·202	House, &c.
			153	1·500	Wood.
102	4·137	Arable.	154	2·578	Arable.
103	12·716	Pasture.	155	9·383	Arable.

No. on Plan.	Area in Acres.	Remarks.	No. on Plan.	Area in Acres.	Remarks.
156	40·193	Arable.	205	3·601	Heathy pasture.
157	9·218	Pasture.	206	·611	Arable.
158	·227	House and garden.	207	·221	Houses, garden, &c.
159	2·738	Rough pasture.	208	2·161	Arable, &c.
160	·664	Arable.	209	·531	Arable, &c.
161	8·181	Arable.	210	·432	Arable.
162	·114	House and stackyard.	211	·204	Houses, &c.
163	2·849	Arable.	212	2·590	Arable and heathy pasture.
164	·313	Arable.			
165	5·437	Arable and rough pasture.	213	4·294	Arable and heathy pasture.
166	·151	Houses, garden, &c.	214	4·478	Arable and heathy pasture.
167	37·416	Loch Lànsaichte.			
168	·441	Pasture and house.	215	4·991	Arable and heathy pasture.
169	2·283	Pasture, &c.			
170	1·163	Pasture, &c.	216	·227	Houses and arable.
171	5·361	Arable, &c.	217	109·173	Moss, heathy pasture, &c.
172	·252	Houses and arable.			
173	·616	Arable, &c.	218	1·632	Arable.
174	1·621	Arable.	219	·988	Pasture.
175	·151	Houses, garden, &c.	220	5·499	Arable, garden, &c.
176	1·756	Arable.	221	·211	Houses, &c.
177	·577	Heathy pasture, &c.	222	2·176	Arable.
178	2·671	Arable, &c.	223	·206	Arable.
179	·533	Arable, &c.	224	·797	Arable.
180	2·122	Rough pasture.	225	2·626	Arable.
181	·243	Houses, garden, &c.	226	·476	Arable.
182	1·047	Arable, &c.	227	·621	Arable.
183	5·681	Arable, &c.	228	·248	Houses, garden, &c.
184	·110	Houses, garden, &c.	229	1·994	Arable.
185	1·188	Arable, &c.	230	5·612	Moss, heathy pasture, &c.
186	1·866	Arable.			
187	·560	Arable.	231	·514	Arable.
188	10·223	Road.	232	·835	Arable.
189	·543	Arable.	233	3·119	Rough pasture, &c.
190	1·088	Arable.	234	·651	Arable, rough pasture, &c.
191	1·135	Arable.			
192	5·434	Arable, &c.	235	1·105	Arable, &c.
193	·121	Houses, &c.	236	1·097	Arable.
194	1·060	Arable.	237	31·944	Wood.
195	·163	Arable.	238	7·324	Arable, rough pasture, &c.
196	·132	Houses, garden, &c.			
197	4·269	Arable, &c.	239	·229	House, garden, &c.
198	·099	Houses, garden, &c.	240	3·026	Arable and heathy pasture.
199	·618	Houses, garden, rough pasture, &c.	241	7·873	Heathy pasture, garden, &c.
200	3·010	Arable, &c.			
201	1·640	Arable, &c.	242	·330	Houses, garden, &c.
202	1·505	Arable.	243	4·756	Arable.
203	1·348	Arable and heathy pasture.	244	1·723	Arable, &c.
			245	2·009	Arable and heathy pasture.
204	3·157	Arable, &c.			

No. on Plan.	Area in Acres.	Remarks.	No. on Plan.	Area in Acres.	Remarks.
246	6·392	Heathy pasture.	294	6·986	Heathy pasture.
247	2·153	Arable, &c.	295	1·513	Arable.
248	1·486	Arable, &c.	296	1·318	Arable and heathy pasture.
249	5·918	Heathy and rough pasture.	297	1·104	Arable.
250	1·468	Arable, &c.	298	6·092	Arable.
251	·928	Arable, &c.	299	·876	Arable.
252	·195	Houses, garden, &c.	300	·967	Arable.
253	2·174	Pasture.	301	1·958	Arable.
254	1·109	Arable.	302	·484	Houses, garden, &c.
255	3·420	Road.	303	·387	Houses, garden, &c.
256	2·162	Arable, &c.	304	·412	Arable.
257	·853	Arable.	305	1·058	Arable.
258	·484	Arable.	306	4·316	Arable.
259	·383	Houses, garden, &c.	307	·219	Houses, stackyard, &c.
260	·172	Arable.	308	4·647	Arable.
261	2·917	Arable.	309	12·290	Heathy pasture.
262	·212	Houses, garden, &c.	310	5·687	Arable.
263	·426	Arable.	311	1·158	Houses, rough pasture, gardens, &c.
264	·525	Houses, garden, &c.			
265	4·413	Arable.	312	2·818	Arable.
266	·130	Houses, garden, &c.	313	1·468	Arable.
267	3·599	Arable.	314	·097	Houses, garden, &c.
268	10·930	Heathy pasture, &c.	315	·706	Houses, gardens, &c.
269	2·705	Arable.	316	8·361	Rough pasture.
270	·659	Arable.	317	·150	House, garden, &c.
271	2·891	Heathy pasture.	318	3·763	Arable and garden.
272	2·281	Arable.	319	7·559	Arable.
273	·258	Houses, garden, &c.	320	7·117	Arable.
274	2·553	Arable, &c.	321	5·602	Arable.
275	1·869	Arable.	322	·839	Houses, garden, &c.
276	·247	House, garden, &c.	323	13·309	Arable and heathy pasture.
277	4·291	Arable, &c.			
278	1·278	Arable, &c.	324	4·387	Heathy pasture.
279	10·841	Wood.	325	·110	House, garden, &c.
279a	10·735	Arable, heathy pasture, &c.	326	2·400	Arable.
			327	1·060	Arable.
280	1·195	Mill dam.	328	4·945	Arable.
281	·228	House, garden, &c.	329	·167	Houses, garden, &c.
282	1·262	Arable, house, &c.	330	14·685	Wood.
283	·354	Arable, house, &c.	331	23·142	Wood.
284	1·595	Arable.	332	1·499	Arable.
285	1·367	Arable.	333	3·006	Arable.
286	130·321	Wood.	334	32·069	Wood.
287	2·182	Arable and rough pasture.	335	·488	Houses, gardens, &c.
			336	129·343	Wood.
288	2·354	Arable, houses, &c.	337	25·771	Arable.
289	16·893	Heathy pasture, &c.	338	26·546	Arable, &c.
290	3·462	Heathy pasture.	339	·162	Water.
291	·449	Arable.	340	27·049	Arable.
292	2·938	Arable.	341	27·309	Arable, &c.
293	·181	Houses, garden, &c.	342	27·557	Arable.

No. on Plan.	Area in Acres.	Remarks.
343	1·198	Houses, garden, &c.
344	9·120	Arable.
345	8·359	Arable.
346	·501	Houses, garden, &c.
347	13·119	Heathy pasture.
348	1·531	Arable, heathy pasture, &c.
349	2·297	Arable and heathy pasture.
350	·333	Houses, garden, &c.
351	34·165	Wood.
352	25·826	Arable.
353	32·380	Arable.
354	1·349	Arable.
355	·908	Road.
356	·302	Houses, garden, &c.
357	·842	Arable.
358	3·852	Arable.
359	3·624	Arable.
360	6·544	Arable and heathy pasture.
361	1·082	Arable, houses, &c.
362	4·034	Road.
363	·161	Houses, garden, &c.
364	2·304	Arable.
365	·391	Road.
366	9·595	Arable.
367	·687	Houses, garden, &c.
368	·283	Houses, garden, &c.
369	3·900	Arable, houses, &c.
370	4·666	Arable, houses, &c.
371	3·861	Arable, heathy pasture, &c.
372	1·609	Arable, house, &c.
373	3·706	Arable.
374	·470	Arable, house, &c.
375	·582	Arable.
376	·191	Houses, garden, &c.
377	1·541	Arable.
378	1·591	Arable.
379	·713	Arable.
380	41·665	Arable.
381	·747	Arable.
382	·393	Houses, pasture, &c.
383	·964	Road.
384	3·223	Arable.
385	5·229	Arable, &c.
386	·194	Houses, garden, &c.
387	7·648	Road.
388	7·718	Arable and rough pasture.
389	314·763	Wood.
390	2·556	Arable.
391	3·118	Arable.
392	·849	Arable.
393	2·966	Arable.
394	4·858	Arable, garden, &c.
395	·960	Arable.
396	·274	Houses, garden, &c.
397	·320	Arable.
398	2·339	Wood.
399	17·836	Arable.
400	1·168	Wood.
401	10·800	Arable.
402	4·251	Arable.
403	8·167	Arable.
404	·837	Houses, garden, &c.
405	12·725	Arable.
406	2·709	Arable, &c.
407	7·031	Arable, &c.
408	1·624	Arable.
409	9·011	Arable, &c.
410	9·570	Arable and rough pasture.
411	·300	Marsh and rough pasture.
412	1·566	Arable, &c.
413	3·812	Arable, &c.
414	1·619	Arable.
415	1·202	Houses, garden, &c.
416	19·517	Arable, &c.
417	17·097	Arable, &c.
418	5·293	Loch nan Con.
419	·894	Road.
420	15·825	Arable.
421	·327	Houses, garden, &c.
422	1·826	Arable, &c.
423	3·104	Rough pasture and furze.
424	1·207	Rough pasture and furze.
425	123·553	Wood.
426	11·922	Rough pasture and furze.
427	7·072	Arable, &c.
428	5·888	Arable.
429	25·704	Arable.
430	14·397	Arable.
431	·422	Dam.
432	5·317	Wood.
433	17·655	Arable, &c.
434	420·493	Rough and heathy pasture, &c.
435	1·104	Houses, stackyard, &c.

No. on Plan.	Area in Acres.	Remarks.	No. on Plan.	Area in Acres.	Remarks.
436	1·650	Houses, gardens, &c.	482	12·921	Rough pasture, &c.
437	19·946	Arable.	483	4·171	Arable, &c.
438	2·699	Arable.	484	·588	Houses, arable, garden, &c.
439	5·531	Arable.			
440	14·668	Arable.	485	1·507	Arable.
441	29·851	Arable, &c.	486	1·210	Arable.
442	3·676	Rough pasture and furze.	487	·766	Rough pasture, &c.
			488	7·187	Arable, garden, &c.
443	19·068	Arable and rough pasture.	489	4·517	Arable, garden, &c.
			490	·759	Arable and rough pasture.
444	1·052	Arable.			
445	1·958	Arable.	491	3·263	Arable and garden.
446	·203	Houses, garden, &c.	492	4·927	Arable and rough pasture.
447	1·540	Arable.			
448	·732	Arable.	493	2·945	Arable, rough pasture, &c.
449	·211	Houses, arable, &c.			
450	1·077	Arable and heathy pasture.	494	·088	Houses, garden, &c.
			495	·118	House and garden.
451	4·778	Arable and heathy pasture.	496	1·850	Arable and house.
			497	1·256	Houses, garden, &c.
452	·169	Arable.	498	·258	House, garden, and arable.
453	·203	Houses, &c.			
454	7·457	Arable, &c.	499	·131	Houses, &c.
455	·493	Arable.	500	12·842	Houses, rough pasture, &c.
456	5·169	Wood.			
457	1·583	Arable.	501	·504	House, arable, &c.
458	·158	House and rough pasture.	502	10·979	Arable, &c.
			503	4·867	Arable, &c.
459	2·298	Arable.	504	12·644	Arable and rough pasture.
460	·580	Arable.			
461	7·275	Arable, &c.	505	·554	Pasture and garden.
462	6·516	Arable, &c.	506	·347	Houses, rough pasture, &c.
463	·905	Arable.			
464	·164	Houses, &c.	507	·670	Arable and pasture.
465	·804	Arable, &c.	508	·826	Arable.
466	2·596	Arable.	509	·550	Houses, garden, &c.
467	1·155	Arable.	510	·476	Houses, garden, &c.
468	·454	Houses, gardens, &c.	511	·842	Arable, &c.
469	1·246	Arable, &c.	512	3·114	Arable and garden.
470	1·343	Arable, &c.	513	3·759	Arable and rough pasture.
471	·215	Houses, garden, &c.			
472	6·711	Arable, &c.	514	10·080	Arable, &c.
473	6·954	Arable, &c.	515	1·049	Rough pasture.
474	·652	Arable.	516	4·703	Arable.
475	·502	Houses, garden, &c.	517	1·069	Arable.
476	·822	Arable, &c.	518	·192	Houses, garden, &c.
477	·224	Houses, garden, &c.	519	3·595	Arable.
478	1·382	Arable, &c.	520	2·156	Arable.
479	6·851	Arable, &c.	521	3·187	Arable and rough pasture.
480	2·234	Heathy pasture and arable.			
			522	1·194	Rough pasture.
481	5·759	Arable.	523	9·664	Arable, &c.

No on Plan.	Area in Acres.	Remarks.	No. on Plan.	Area in Acres.	Remarks.
524	4·109	Arable, &c.	568	5·063	Road.
525	1·268	Arable.	569	2·685	Arable.
526	·559	Houses, garden, &c.	570	·197	Houses, gardens, &c.
527	3·398	Arable.	571	8·600	Arable.
528	4·418	Arable and rough pasture.	572	·135	Houses, garden, &c.
			573	1·658	Arable.
529	·262	Arable and stackyard.	574	58·472	Heathy pasture, &c.
530	·300	Arable.	575	5·306	Arable.
531	239·678	Wood.	576	·492	Arable.
532	4·486	Arable.	577	1·440	Arable.
533	·472	Houses, garden, &c.	578	·913	Houses, garden, &c.
534	·324	Houses, rough pasture, &c.	579	1·330	Arable.
			580	5·145	Arable.
535	2·253	Heathy pasture, &c.	581	·980	Arable.
536	·113	Houses, garden, &c.	582	·261	Houses, garden, &c.
537	2·099	Arable and heathy pasture.	583	7·183	Arable, &c.
			584	4·601	Arable, &c.
538	1·631	Arable and heathy pasture.	585	·477	Houses, garden, &c.
			586	1·515	Arable.
539	·201	Houses, garden, &c.	587	5·761	Arable.
540	·134	House and arable.	588	3·427	Arable, &c.
541	128·939	Wood, heathy pasture, &c.	589	·175	Arable.
			590	·200	Houses, garden, &c.
542	·666	Arable.	591	·370	Arable.
543	·439	Houses, gardens, &c.	592	2·253	Heathy pasture, &c.
544	2·001	Arable and rough pasture.	593	1·161	Arable, &c.
			594	3·454	Arable, &c.
545	13·118	Arable, &c.	595	2·403	Arable.
546	12·811	Arable, &c.	596	·234	Houses, garden, &c.
547	·910	Arable.	597	2·049	Arable.
548	1·280	Arable.	598	2·344	Arable.
549	2·656	Arable.	599	1·820	Arable and rough pasture.
550	5·004	Arable, &c.			
551	23·006	Heathy pasture, &c.	600	1·939	Arable.
552	·282	Arable.	601	1·091	Arable.
553	1·217	Arable and heathy pasture.	602	1·119	Arable.
			603	6·754	Arable.
554	·334	Houses, gardens, &c.	604	2·386	Arable and rough pasture.
555	2·089	Arable and heathy pasture.			
			605	2·583	Arable, &c.
556	·234	Houses, garden, &c.	606	9·450	Arable, &c.
557	·396	Pasture.	607	8·485	Arable and heathy pasture.
558	·682	Arable.			
559	2·989	Arable, &c.	608	·435	Houses, rough pasture, &c.
560	4·623	Arable, &c.			
561	2·929	Arable.	609	2·265	Arable.
562	·998	Pasture.	610	·644	Arable.
563	2·822	Arable, &c.	611	·216	Houses, gardens, &c.
564	1·110	Arable.	612	6·121	Arable.
565	18·495	Arable, &c.	613	18·021	Heathy and rough pasture, &c.
566	3·487	Arable, &c.			
567	·428	Houses, garden, &c.	614	1·181	Arable.

No. on Plan.	Area in Acres.	Remarks.	No. on Plan.	Area in Acres.	Remarks.
615	4·202	Arable.	662	·192	Houses, garden, &c.
616	·402	Houses, gardens, &c.	663	3·204	Arable and heathy pasture.
617	1·410	Arable.			
618	1·679	Arable.	664	4·847	Heathy pasture.
619	1·741	Arable.	665	·233	Houses, garden, &c.
620	1·792	Arable.	666	4·821	Arable.
621	2·555	Rough pasture.	667	·740	Arable.
622	1·282	Arable.	668	·253	Houses, garden, &c.
623	·304	Houses, gardens, &c.	669	2·016	Arable.
624	5·539	Heathy pasture, &c.	670	3·004	Heathy pasture.
625	1·535	Arable.	671	10·227	Heathy pasture, &c.
626	4·152	Arable.	672	5·479	Heathy pasture.
627	8·153	Arable, &c.	673	1·944	Arable and heathy pasture.
628	·517	Houses, garden, &c.			
629	·090	Houses, garden, &c.	674	5·659	Arable.
630	10·712	Arable and heathy pasture.	675	·439	Heathy pasture.
			676	26·041	Arable.
631	5·843	Rough and heathy pasture.	677	16·823	Arable, rough pasture, &c.
632	3·064	Arable, rough pasture, &c.	678	667·221	Wood.
			679	·210	Pond.
633	·338	House, garden, &c.	680	3·355	Houses, garden, &c.
634	7·983	Heathy pasture.	681	22·116	Arable.
635	·266	Pasture.	682	19·460	Arable.
636	14·114	Arable, &c.	683	5·196	Arable.
637	1·772	Arable.	684	3·071	Arable.
638	·291	Houses, garden, &c.	685	14·379	Arable.
639	8·828	Arable.	686	16·304	Arable.
640	1·023	Arable.	687	17·556	Arable, &c.
641	·297	Houses, garden, &c.	688	5·957	Arable.
642	17·360	Arable.	689	9·765	Arable, &c.
643	·648	Arable.	690	9·285	Arable.
644	6·762	Arable, &c.	691	14·851	Arable, &c.
645	·192	Houses, garden, &c.	692	14·078	Arable.
646	11·990	Arable, &c.	693	18·104	Arable.
647	·278	Houses, garden, &c.	694	1·018	Rough pasture, &c.
648	10·275	Arable.	695	·710	Dam.
649	·613	House, garden, &c.	696	117·093	Wood.
650	5·567	Arable, &c.	697	3·479	Arable.
651	13·832	Arable and heathy pasture.	698	·356	Houses, garden, &c.
			699	3·568	Arable and heathy pasture.
652	·382	Road.			
653	·220	Houses, garden, &c.	700	2·401	Arable.
653a	4·300	Arable.	701	4·671	Heathy pasture, &c.
654	3·853	Arable, &c.	702	3·421	Arable.
655	2 625	Arable, &c.	703	3·667	Arable and rough pasture.
656	31·642	Heathy pasture, &c.			
657	1·825	Arable.	704	·560	Houses, garden, &c.
658	3·986	Arable.	705	2·936	Arable.
659	1·896	Arable.	706	3·550	Arable, house, &c.
660	·536	House, garden, &c.	707	3·347	Heathy pasture and furze.
661	2·057	Arable.			

No. on Plan.	Area in Acres.	Remarks.	No. on Plan.	Area in Acres.	Remarks.
708	·203	Houses, garden, &c.	757	16·978	Wood and heathy pasture.
709	3·857	Arable.	758	1·403	Pasture.
710	3·620	Arable.	759	·372	Pasture.
711	5·521	Arable, &c.	760	1·001	Pasture.
712	·324	Houses, garden, &c.	761	117·830	Wood, heathy pasture, &c.
713	1·151	Arable.	762	2·057	Pasture.
714	4·860	Wood.	763	69·866	Wood, pasture, &c.
715	171·522	Heathy pasture and furze.	764	103·128	Wood, heathy pasture, &c.
716	2·877	Road.	765	72·866	Wood.
717	162·902	Wood.	766	1·591	Wood.
718	107·975	Wood.	767	·462	Rough pasture.
719	284·567	Heathy pasture and furze.	768	970·126	Wood.
720	·104	House, garden, &c.	769	·159	Arable.
721	8·812	Road.	770	·761	Houses, garden, &c.
722	·190	Houses, garden, &c.	771	·171	Arable.
723	·449	Houses and arable.	772	1·232	Houses, garden, &c.
724	·265	House, gardens, &c.	773	·510	Houses, garden, &c.
725	9·889	Wood.	774	2·155	Arable.
726	4·622	Wood.	775	2·988	Arable.
727	14·709	Arable, &c.	776	2·546	Rough pasture, &c.
728	32·414	Arable.	777	7·981	Arable.
729	33·797	Arable, &c.	778	5·355	Rough pasture and trees.
730	·564	Road.	779	·452	Houses, garden, &c.
731	2·225	Houses, &c.	780	6·421	Arable.
732	23·693	Arable.	781	1·274	Pasture.
733	3·296	Arable.	782	·774	Rough pasture and trees.
734	·356	Dam.	783	6·970	Heathy and rough pasture and trees.
735	13·450	Wood.	784	1·213	Arable.
736	2·479	Road.	785	61·541	Heathy pasture, &c.
737	16·623	Wood.	786	·215	House, garden, &c.
738	46·266	Arable.	787	3·978	Arable, &c.
739	2·746	Road.	788	·923	Arable.
740	1·049	Houses, garden, &c.	789	2·762	Arable.
741	2·827	Wood.	790	·221	Houses, gardens, &c.
742	·900	Wood.	791	11·557	Arable.
743	44·314	Arable.	792	2·422	Rough pasture and trees.
744	·777	Arable.	793	·567	Rough pasture and trees.
745	·251	Houses, garden, &c.	794	10·497	Arable, &c.
746	·243	Rough pasture, &c.	795	3·972	Road.
747	·482	Arable.	796	·333	Houses, &c.
748	·188	Houses, garden, &c.	797	2·219	Arable.
749	10·086	Arable, &c.	798	·278	Arable.
750	48·887	Arable, &c.	799	·272	Arable.
751	70·196	Arable, rough pasture, &c.	800	4·543	Arable.
752	9·238	Arable, &c.			
753	18·059	Rough pasture.			
754	2·800	Furze.			
755	7·556	Houses, gardens, &c.			
756	·227	Houses, garden, &c.			

No. on Plan.	Area in Acres.	Remarks.	No. on Plan.	Area in Acres.	Remarks.
801	·750	Houses, arable, &c.	848	·635	Houses, garden, &c.
802	1·837	Rough pasture.	849	3·348	Pasture.
803	1·894	Arable.	850	1·280	Rough pasture and trees.
804	·148	Houses, &c.			
805	1·856	Arable.	851	10·619	Arable
806	2·617	Heathy pasture.	852	1·681	Arable.
807	5·668	Arable and heathy pasture.	853	14·264	Arable.
			854	9·834	Arable.
808	·201	House, garden, &c.	855	11·168	Arable, heathy pasture, &c.
809	·660	Arable.			
810	4·542	Arable.	856	5·759	Arable.
811	·181	Houses, &c.	857	·199	Houses, garden, &c.
812	9·343	Arable, &c.	858	1·269	Arable.
813	9·774	Arable.	859	1·475	Arable.
814	3·820	Rough pasture and trees.	860	·098	Garden.
			861	·175	Houses, &c.
815	48·528	River Evelix (part of).	862	·595	Road.
816	15·959	Heathy pasture and trees.	863	2·718	Arable.
			864	·140	Houses, garden, &c.
817	103·849	Wood.	865	7·279	Arable.
818	2·301	House, garden, &c.	866	6·102	Arable.
819	30·406	Wood.	867	·394	Houses, gardens, &c.
820	4·290	Arable.	868	1·548	Houses, rough pasture, garden, &c.
821	9·442	Pasture.			
822	9·550	Arable.	869	·635	Mill dam.
823	19·938	Arable, &c.	869a	4·857	Arable, &c.
824	·838	Road and furze.	870	·145	Houses, garden, &c.
825	·105	Houses, garden, &c.	871	1·125	Houses, &c.
826	7·392	Arable and heathy pasture.	872	18·849	Arable, &c.
			873	22·243	Arable.
827	5·006	Arable.	874	·151	Houses, garden, &c.
828	7·261	Arable, &c.	875	3·750	Arable.
829	·150	Houses, garden, &c.	876	·343	House, garden, &c.
830	3·232	Arable and heathy pasture.	877	4·631	Arable.
			878	·484	Arable.
831	9·953	Arable, &c.	879	2·246	Arable.
832	·425	Houses, arable, &c.	880	39·390	Wood.
833	3·071	Rough pasture.	881	7·593	Arable.
834	·818	Mill dam.	882	7·623	Arable.
835	·329	Arable.	883	33·256	Road.
836	2·372	Houses, garden, &c.	884	3·081	Arable.
837	4·050	Rough pasture, &c.	885	·533	Houses, garden, &c.
838	1·215	Rough pasture, &c.	886	5·674	Arable.
839	1·148	Arable.	887	9·250	Arable.
840	·479	Pasture.	888	9·732	Arable.
841	·148	Water.	889	1·275	Houses, garden, &c.
842	2·142	Arable.	890	5·304	Arable, &c.
843	·997	Arable.	891	8·820	Heathy pasture, &c.
844	1·331	Arable.	892	7·673	Arable, &c.
845	19·097	Arable.	893	177·699	Wood.
846	8·098	Arable.	894	2·474	Arable, house, &c.
847	10·459	Arable, &c.	895	·241	Houses, garden, &c.

No. on Plan.	Area in Acres.	Remarks.
896	5·228	Arable, &c.
897	19·368	Arable.
898	21·217	Marsh, heathy pasture, &c.
899	5·079	Road.
900	·335	House, garden, &c.
901	9·527	Arable, &c.
902	44·679	Wood, &c.
903	9·147	Heathy pasture, &c.
904	1·753	Arable.
905	6·521	Arable.
906	12·649	Heathy pasture, &c.
907	·122	Pond.
908	·728	Pond.
909	30·318	Arable, rough pasture, &c.
910	20·806	Arable.
911	40·278	Arable and rough pasture.
912	16·469	Arable.
913	12·733	Arable.
914	17·232	Arable.
915	5·150	Rough pasture, &c.
916	3·421	Houses, gardens, &c.
917	20·617	Arable, &c.
918	14·636	Arable, &c.
919	20·418	Arable, &c.
920	20·305	Arable and rough pasture.
921	1·179	Wood.
922	1·045	House, garden, &c.
923	10·407	Arable, &c.
924	9·557	Arable, &c.
925	2·837	House, rough pasture, &c.
926	4·284	Arable.
927	2·206	Houses, rough pasture, &c.
928	·170	House, garden, &c.
929	·535	Arable, &c.
930	6·526	Arable and rough pasture.
931	·891	Houses, &c.
932	11·976	Arable and furze.
933	12·228	Arable.
934	26·780	Arable.
935	7·137	Road.
936	33·530	Arable and rough pasture.
937	1·964	Houses, garden, &c.
938	·289	House, garden, &c.
939	17·986	Arable.
940	25·852	Arable and rough pasture.
941	20·675	Arable, &c.
942	15·742	Arable, &c.
943	17·907	Arable, &c.
944	22·022	Arable.
945	24·436	Arable.
946	22·984	Arable, rough pasture, &c.
947	·824	Arable and garden.
948	2·992	Arable.
949	·621	Houses, &c.
950	11·231	Arable.
951	10·494	Arable.
952	·323	Houses, &c.
953	·136	Houses, &c.
954	1·335	Pond.
955	11·884	Arable, &c.
956	58·758	Arable.
957	10·648	Arable, &c.
958	13·938	Arable and garden.
959	·997	Houses, &c.
960	·177	Houses, &c.
961	20·910	Arable and heathy pasture.
962	7·251	Arable.
963	·599	Houses, arable, &c.
964	·626	Houses and arable.
965	·261	House and stackyard.
966	7·151	Arable.
967	8·809	Arable.
968	2·805	Rough pasture, house, &c.
969	4·348	Arable, &c.
970	·732	Houses, &c.
971	17·706	Arable, &c.
972	10·089	Wood.
973	2·185	Arable.
974	1·087	Arable.
975	1·033	Arable.
976	1·116	Arable.
977	1·036	Arable.
978	1·048	Arable.
979	1·111	Arable.
980	3·319	Wood.
981	7·509	Wood.
982	2·151	Arable.
983	6·694	Arable, &c.
984	10·045	Arable and rough pasture.
985	·278	Rough pasture.
986	2·557	Rough pasture, &c.

No. on Plan.	Area in Acres.	Remarks.	No. on Plan.	Area in Acres.	Remarks.
987	1·965	Arable.	1034	23·949	Ornamental ground.
988	9·345	Arable.	1035	10·733	Houses, gardens, &c.
989	11·379	Arable.	1036	18·599	Ornamental ground.
990	·367	Houses, garden, &c.	1037	1·533	Wood.
991	·438	Arable.	1038	·224	House, &c.
992	·413	Houses, garden, &c.	1039	·547	Wood.
993	·231	House, garden, &c.	1040	·271	Wood.
994	·242	Houses, &c.	1041	11·025	Arable, &e.
995	12·657	Arable.	1042	8·617	Arable.
996	8·163	Arable.	1043	9·174	Arable.
997	10·602	Arable and furze.	1044	·304	Houses, garden, &c.
998	15·130	Arable and furze.	1045	4·421	Arable.
999	3194·483	Foreshore.	1046	10·731	Wood.
1000	85·049	Heathy pasture, &c.	1047	2·897	Arable.
1001	11·000	Wood.	1048	·403	Houses, garden, &c.
1002	1·893	Wood.	1049	1·069	Arable.
1003	·661	Rough pasture.	1050	4·840	Rough pasture.
1004	1·022	Wood.	1051	·237	Houses, garden, &c.
1005	6·644	Arable.	1052	5·209	Arable, &c.
1006	1·845	Wood.	1053	·147	Houses, garden, &c.
1007	1·457	Wood.	1054	4·820	Arable, &e.
1008	·123	Road.	1055	·211	Houses, garden, &c.
1009	3·901	Arable rough pasture, &c.	1056	·327	Houses, garden, &c.
			1057	6·107	Arable.
1010	·895	Rough pasture.	1058	11·469	Arable.
1011	23·393	Arable and rough pasture.	1059	5·010	Arable.
			1060	·817	Wood.
1012	·743	Wood.	1061	9·223	Arable.
1013	14·148	Arable.	1062	·931	Road.
1014	·489	Wood.	1063	1·456	Houses, &c.
1015	3·472	Wood.	1064	8·110	Arable.
1016	·492	Houses, gardens, &c.	1065	10·482	Arable.
1017	1·117	Houses, &c.	1066	13·344	Arable.
1018	1·126	House, wood, garden, &c.	1067	18·445	Arable.
			1068	·868	Wood.
1019	16·874	Arable.	1069	3·761	Arable.
1020	20·295	Arable and rough pasture.	1070	10·757	Arable.
			1071	·424	Houses, garden, &c.
1021	18·639	Arable.	1072	·198	Houses, garden, &c.
1022	46·988	Arable, &c.	1073	1·341	Arable.
1023	·232	Houses, garden, &c.	1074	3·694	Arable.
1024	1·745	Wood.	1075	1·774	Arable.
1025	3·448	Wood, garden, &c.	1076	4·408	Arable.
1026	24·527	Arable and wood.	1077	·162	Houses, garden, &c.
1027	2·399	Wood.	1078	4·108	Wood and heathy pasture.
1028	9·949	Arable, &c.			
1029	12·366	Pasture, rough pasture, &e.	1079	6·137	Pasture and wood.
			1080	2·944	Arable, &e.
1030	26·428	Arable and wood.	1081	·275	Houses, garden, &c.
1031	1·368	Wood.	1082	9·125	Arable.
1032	1·399	Wood.	1083	·692	Wood.
1033	·267	Wood.	1084	14·664	Arable.

No. on Plan.	Area in Acres.	Remarks.
1085	1·087	Wood.
1086	2·231	Road.
1087	3·815	Wood.
1088	21·624	Arable, &c.
1089	5·003	Arable.
1090	·364	Houses, garden, &c.
1091	10·492	Arable, &c.
1092	3·927	Arable, &c.
1093	2·184	Arable.
1094	·242	Houses, garden, &c.
1095	1·390	Arable.
1096	1·752	Road.
1097	·954	Arable.
1098	·167	Houses, garden, &c.
1099	·612	Arable.
1100	4·454	Heathy pasture and furze.
1101	6·625	Arable, &c.
1102	·932	Mill dam.
1103	3·003	Pasture.
1104	2·389	Houses, gardens, &c.
1105	2·403	Wood.
1106	16·852	Wood, house, &c.
1107	19·479	Arable, &c.
1108	26·594	Arable and wood.
1109	8·405	Pasture and rough pasture.
1110	3·091	Road.
1111	16·628	Arable and rough pasture.
1112	·709	Pasture and wood.
1113	19·009	Arable, &c.
1114	3·185	Pasture and rough pasture.
1115	3·505	Wood.
1116	·129	House, arable, &c.
1117	13·611	Arable.
1118	7·023	Arable.
1119	2·645	Houses, gardens, &c.
1120	·520	Garden and pasture.
1121	·869	Houses, garden, &c.
1122	3·562	Arable.
1123	14·574	Rough pasture and furze.
1124	9·889	Arable and rough pasture.
1125	·200	Water.
1126	1·050	Houses, gardens, &c.
1127	·284	Houses, &c.
1128	8·647	Arable and rough pasture.
1129	·906	Road.
1130	14·722	Pasture, &c.
1131	·972	Houses, &c.
1132	·159	House and garden.
1133	2·914	Arable and rough pasture.
1134	2·391	Pasture.
1135	3·658	Rough pasture.
1136	14·572	Arable.
1137	6·188	Rough pasture, &c.
1138	7·963	Rough pasture and wood.
1139	33·185	Arable.
1140	1·020	Arable.
1141	6·854	Arable, &c.
1142	2·934	Arable, &c.
1143	9·404	Heathy pasture and furze.
1144	17·205	Arable, &c.
1145	16·858	Rough pasture and furze.
1146	·314	Houses, garden, &c.
1147	9·776	Arable and rough pasture.
1148	6·916	Wood and heathy pasture.
1149	10·876	Pasture.
1150	·314	Houses, garden, &c.
1151	8·276	Rough pasture and furze.
1152	11·540	Arable.
1153	1·793	Arable.
1154	·184	Mill dam.
1155	2·136	Road.
1156	3·944	Rough pasture, wood, &c.
1157	·224	House, garden, &c.
1158	30·884	Arable, &c.
1159	4·147	Houses, garden, &c.
1160	1·424	House, garden, &c.
1161	2·672	Ornamental ground.
1162	45·684	Arable and rough pasture.
1163	20·569	Pasture.
1164	71·488	Rough pasture, wood, &c.
1165	1·221	Mill dam.
1166	13·830	Pasture.
1167	17·016	Wood.
1168	63·111	Wood.
1169	·141	Water.

No. on Plan.	Area in Acres.	Remarks.
1170	3·415	Pasture.
1171	5·295	Wood and rough pasture.
1172	·844	Pasture.
1173	1·223	Rough pasture and trees.
1174	·160	Water.
1175	18·462	Arable, &c.
1176	10·639	Rough pasture and wood.
1177	·717	Pasture and house.
1178	21·950	Arable, &c.
1179	35·963	Heathy pasture and wood.
1180	·768	House, arable, garden, &c.
1181	4·723	Arable, &c.
1182	20·536	Arable.
1183	·236	Houses, garden, &c.
1184	4·985	Arable.
1184a	3·514	Wood, rough pasture, &c.
1185	1·764	Furze, house, &c.
1186	2·111	Arable.
1187	24·946	Arable.
1188	3·696	Arable.
1189	143·298	Wood and rough pasture.
1190	1·749	Pasture, &c.
1191	24·334	Arable, &c.
1192	3·719	Lochan Treathail.
1193	186·339	Wood, &c.
1194	16·906	Arable.
1195	13·542	Arable.
1196	3·593	Arable.
1197	1·690	Houses, garden, &c.
1198	7·611	Arable.
1199	9·493	Arable, &c.
1200	7·217	Arable.
1201	·184	Road.
1202	11·372	Arable.
1203	13·090	Arable.
1204	12·611	Arable.
1205	113·877	Rough pasture, furze, &c.
1206	10·324	Arable.
1207	·100	Road.
1208	5·426	Arable.
1209	3·812	Arable.
1210	21·749	Wood.
1211	23·601	Arable.
1212	·692	Houses, garden, &c.
1213	·985	Rough pasture and furze.
1214	·220	Water.
1215	1·509	Houses, garden, &c.
1216	30·582	Arable.
1217	22·308	Arable.
1218	1·606	Arable.
1219	·152	Houses, garden, &c.
1220	1·281	Arable.
1221	10·432	Arable.
1222	1·729	Arable.
1223	1·760	Arable.
1224	39·586	Arable.
1225	2·545	Rough pasture and furze.
1226	19·267	Arable.
1227	9·112	Arable.
1228	9·274	Arable, &c.
1229	9·310	Arable, &c.
1230	3·950	Arable, &c.
1231	7·072	Arable.
1232	33·678	Arable, houses, &c.
1233	5·347	Arable.
1234	1·301	Garden.
1235	·693	Arable.
1236	3·368	Arable.
1237	2·817	Arable.
1238	7·799	Arable.
1239	6·606	Rough pasture and furze.
1240	9·006	Arable and house.
1241	3·692	Arable.
1242	1·725	Arable.
1243	1·451	Grassy slope and trees.
1244	·544	Road.
1245	16·967	Arable, &c.
1246	4·557	Arable.
1246a	·918	Church and grave-yard.
1247	1·620	Drying green.
1248	1·352	House, garden, &c.
1248a	·856	Arable.
1249	6·114	Arable and house.
1249a	·711	Arable.
1250	9·718	Arable.
1251	·398	Road.
1252	14·894	Arable.
1253	20·106	Arable.
1254	1·959	Dornoch Burn (part of).
1255	·103	Water.

No. on Plan.	Area in Acres.	Remarks.	No. on Plan.	Area in Acres.	Remarks.
1255a	4·708	Houses, gardens, &c.	1293	15·679	Arable and rough pasture.
1256	1·217	Arable.			
1257	2·626	Arable.	1294	17·979	Arable, &c.
1257a	1·484	Graveyard.	1295	·809	Rough pasture, sheds, &c.
1258	1·434	Arable.			
1258a	·283	Garden.	1296	11·450	Wood.
1259	1·793	Arable.	1297	27·915	Arable, &c.
1259a	·800	Houses and ornamental ground.	1298	9·028	Arable, &c.
			1299	5·349	Rough pasture, arable, &c.
1260	12·703	Arable.			
1261	4·320	Pasture.	1300	10·398	Arable, &c.
1262	·447	Drying green, &c.	1301	1·062	Houses, &c.
1263	·659	Arable.	1302	·869	Houses, garden, &c.
1264	·765	Arable.	1303	32·384	Arable, &c.
1265	·777	Arable.	1304	24·693	Arable, &c.
1266	1·484	Arable.	1305	14·195	Arable, &c.
1267	9·842	Arable.	1306	2·871	Rough pasture, wood, &c.
1268	11·097	Rough pasture.			
1269	843·999	Rough pasture, &c.	1307	2·424	Wood and rough pasture.
1270	2·074	Tidal water.			
1271	122·456	Wood, rough pasture, &c.	1308	36·878	Arable and wood.
			1309	39·660	Arable.
1272	7·020	Wood and rough pasture.	1310	29·285	Arable and rough pasture.
1273	14·061	Tidal water.	1311	2·228	Rough pasture and furze.
1274	20·888	Arable, &c.			
1275	·706	Houses, &c.	1312	302·739	Rough pasture, furze, &c.
1276	27·229	Arable.			
1277	·609	Arable.	1313	3·890	Arable.
1278	·235	Arable and house.	1314	1·492	Arable, rough pasture, &c.
1279	·484	Houses, garden, &c.			
1280	17·043	Rough pasture, furze, &c.	1315	·421	Houses, gardens, &c.
			1316	·709	Road.
1281	78·967	Rough pasture, furze, &c.	1317	·132	Rough pasture and pond.
1282	·281	Road.	1318	·799	Pond.
1283	7·989	Pasture.	1319	21·176	Heathy pasture, furze, &c.
1284	11·612	Arable, &c.			
1285	1·366	Rough pasture.	1320	11·018	Road.
1286	37·355	Arable and rough pasture.	1321	·147	House, garden, &c.
			1322	4·011	Arable, &c.
1287	·772	Houses, gardens, &c.	1323	·075	House and garden.
1288	·386	House and garden.	1324	·512	Houses and arable.
1289	1·198	Rough pasture, furze, &c.	1325	8·567	Arable, &c.
			1326	·548	Arable.
1290	16·072	Arable and rough pasture.	1327	·160	House, garden, &c.
			1328	·597	Arable and garden.
1291	15·989	Arable and rough pasture.	1329	5·914	Arable.
			1330	8·635	Arable.
1292	19·041	Arable and rough pasture.	1331	·418	Houses, garden, &c.
			1332	16·903	Arable.

No. on Plan.	Area in Acres.	Remarks.
1333	·383	Houses, garden, &c.
1334	2·867	Arable.
1335	4·730	Arable.
1336	·514	Houses, garden, &c.
	19189·236	

RECAPITULATION.

15417·139	Land.
142·250	Roads.
172·398	Water.
3194·483	Foreshore.
262·966	Tidal water.
19189·236	Area of the numbered portion of the Parish.

UNNUMBERED.—PRINCIPALLY ON 6-INCH SCALE.

26·888	Town of Dornoch (part of).
13986·991	Moorland, &c.
76·880	Loch Buidhe (part of).
·140	Loch an Lagain (part of).
44·020	Loch nan Laogh.
·410	Loch a Ghinbhais (part of).
5·425	Water.
14140·754	Area of the unnumbered portion of the Parish.
19189·236	Area numbered.
33329·990	Total.

RECAPITULATION FOR THE PARISH (PROPER).

29431·018	Land.
142·250	Roads.
299·273	Water.
262·966	Tidal water.
3194·483	Foreshore.
33329·990	Area of the Parish of Dornoch, in the County of Sutherland (not including detached portion).

PARISH OF DORNOCH (DETACHED).

No. on Plan.	Area in Acres.	Remarks.
1	·579	Wood, rough pasture, &c.
2	·901	Arable.
3	·626	Houses, garden, &c.
4	·709	Arable.
5	·885	Arable.
6	·307	Houses, garden, &c.
7	1·013	Arable, &c.
8	10·910	Arable, marsh, &c.
9	1·678	Wood.
10	4·948	Arable.
11	4·046	Arable.
12	6·434	Arable, &c.
13	1·124	Houses, garden, &c.
14	1·020	Arable.
15	2·049	Pasture.
16	1·633	Arable.
17	·776	Arable.
18	2·441	Rough pasture.
19	·730	Pasture.
20	1·952	Arable and heathy pasture.
21	1·184	Pasture and heathy pasture.
22	·463	Houses, garden, &c.
23	1·316	Pasture and rough pasture.
24	3·145	Arable, &c.
25	1·115	Arable and rough pasture.
26	·374	Rough pasture.
27	·588	Arable.

No. on Plan.	Area in Acres.	Remarks.
28	3·399	Arable, &c.
29	1·981	Arable.
30	1·377	Houses, rough pasture, &c.
31	1·683	Garbh-allt (part of).
32	2·058	Arable, &c.
33	4·174	Arable, &c.
34	·041	House, garden, &c.
35	2·319	Arable.
36	·466	Rough pasture.
37	·228	Arable.
38	·200	Heathy pasture.
39	3·588	Arable, &c.
40	1·178	Arable and rough pasture.
41	·351	Houses, garden, &c.
42	1·191	Arable, &c.
43	·491	Arable, &c.
44	·511	Arable, house, &c.
45	1·672	Arable, house, &c.
46	1·328	Arable, &c.
47	·362	House, arable, garden, &c.
48	1·153	Arable, house, &c.
49	1·562	Arable.
50	·329	Houses, arable, &c.
51	1·617	Arable and heathy pasture.
52	2·536	Arable and rough pasture.
53	·746	Arable.
54	380·312	Wood, heathy pasture, &c.
55	·105	House and garden.
56	·120	House, garden, &c.
57	·787	House, garden, &c.
58	·893	Arable.
59	16·012	Arable.
60	2·508	Arable.
61	10·573	Arable.
62	4·173	Pasture.
63	10·101	Arable.
64	8·128	Railway.
65	4·693	Arable.
66	·100	House, garden, &c.
67	3·955	Road.
68	3·262	Arable.
69	6·027	Arable.
70	5·160	Rough pasture and wood.
71	5·748	River Fleet (part of).
72	6·560	Arable and rough pasture.
73	3·020	Arable.
74	·412	Pasture.
75	3·958	Arable.
76	1·149	Arable.
77	·821	Arable.
78	15·209	Arable.
79	3·917	Pasture.
80	1·526	Pasture.
81	12·224	Arable and rough pasture.
82	7·153	Arable, &c.
83	2·357	Pasture.
84	·364	Pasture.
85	6·063	Arable.
86	13·963	Arable.
87	·339	Shed, &c.
88	5·324	Pasture.
89	13·956	Rough pasture.
90	6·757	Pasture.
	657·216	

RECAPITULATION.

637·702	Land.
3·955	Road.
8·128	Railway.
7·431	Water.
657·216	Area of the Parish of Dornoch (Detached).

RECAPITULATION FOR THE PARISH.

Area in Acres.	
30068·720	Land.
146·205	Roads.
8·128	Railway.
306·704	Water.
3194·483	Foreshore.
262·966	Tidal water.
33987·206	Total area of the Parish of Dornoch, in the County of Sutherland.

BURGH OF DORNOCH.

912·513	Area of the Parliamentary Burgh.
2035·970	Area of the Municipal Burgh.

INDEX TO PLACES

IN THE

PARISH OF DORNOCH.

COUNTY OF SUTHERLAND.

Name of Place.	No. of Sheet. 6-inch scale.	No. of Sheet. 25·344 in. scale.
Achavandra -	CX.	9
Achavandra Muir -	,,	,,
Achinael - -	CIX.	4
Achinchanter -	CXIII.	2
Achlach - -	CXII.	11
Achley - -	CXIII.	1
Achosnich - -	CIX.	11
Achuan - -	,,	16
Ardshave - -	,,	8
Astail - -	,,	15, 16
	CXII.	3, 4
Badninish - -	CIX.	12
Balloan - -	CXIII.	1
Balvraid - -	CIX.	8, 12
Balvraid Mains -	CX.	5
Birichin - -	CIX.	16
Bishop's Palace (remains of) -	CXIII.	6
Boggan - -	CIX.	11
Camore - -	CXIII.	1
Camore Wood -	,,	1, 5
	CXII.	8
Cambusavie -	CIX.	,,
Cambusmore House	,,	4
Church (formerly Cathedral) -	CXIII.	6
Clashmore - -	CXII.	7, 8
Clashmugach -	,,	7
Clashnagrave -	CIX.	12
Clashmore Wood -	CXII.	2, 3, 4, 7, 8
Coul - -	CX.	10
Coul Links - -		,,

Name of Place.	No. of Sheet. 6-inch scale.	No. of Sheet. 25·344 in. scale.
Cuthill - -	CXII.	12
Cuthill Links -	,,	,,
Cuthill Sands -	,,	,,
Dail-a-chnamein -	CIV.	15
Dalchail - -	CXII.	4
Davochfin -	CXIII.	5
Dornoch Links -	,,	5, 6, &c.
Dornoch Sands -	,,	9, 10, &c.
Driemastle - -	CXII.	4
Drumdivan -	CXIII.	5
Eaglefield - -	,,	5, 9
Embo - -	CX.	14
Embo Links -	,,	,,
	CXIII.	2
Embo Mains -	CX.	14
Embo Muir -	,,	,,
	CXIII.	2
Evelix - -	CXII.	4
	CXIII.	1
Evelix - -	CXII.	8
Evelix Cottage -	,,	4
Evelix Mill -	,,	,,
Fleuchary - -	,,	,,
	CIX.	16
Fourpenny -	CX.	10
Gashagich - -	CIX.	16
Harbour - -	CX.	6

Name of Place.	No. of Sheet. 6-inch scale.	No. of Sheet. 25·344 in. scale.
Knockglass - -	CX.	10
Lednashermag -	CIX.	12
Little Torboll -	CIV.	16
Little Town -	CXIII.	6
Loanmore - -	,,	5
Loch an Tairbh -	CIX.	8
Londornach -	,,	12
Lonmore - -	CXII.	,,
Lower Clashmore -	,,	8
Milltown of Evelix	CXIII.	1
	CXII.	4
Overskibo - -	,,	7
Pitgrudie - -	CXIII.	1
Poles - -	CX.	13
Proncy - -	,,	,,
Proncy - -	CXII.	4
	CIX.	16
Proncy Castle -	CX.	13
Proncy Cottage -	CXIII.	1
Proncycroy -	,,	,,
Proncynain - -	,,	,,
Rhiarchar - -	CIX.	16
Rhistockach -	,,	15
Rosebank - -	CXII.	8
Skelbo - -	CX.	5
Skelbo Mill -	,,	,,
Skelbo Street -	,,	9, 10
Skibo Castle -	CXII.	7
Strath Fleet -	CIV.	16
	CIX.	4
Sydera - -	CXII.	8
Sydera Mill -	,,	,,
The Mound -	CIX.	4
	CX.	1
Torboll - -	CIV.	16
Trentham -	CX.	9

PARISH OF DORNOCH (Detached).

East Kinnauld -	CIV.	11
Reidhmusach -	,,	7
Strath Fleet -	CIV.	7, 11
West Kinnauld -	,,	7

LONDON:
Printed by George E. Eyre and William Spottiswoode,
Printers to the Queen's most Excellent Majesty.
For Her Majesty's Stationery Office.

25.

ORDNANCE SURVEY OF SCOTLAND.

BOOK OF REFERENCE TO THE PLAN

OF THE

PARISH OF DOUGLAS,

IN THE

COUNTY OF LANARK,

CONTAINING 34317·428 ACRES.

COLONEL SIR HENRY JAMES, R.E., F.R.S., F.G.S., &c.,

SUPERINTENDENT OF THE ORDNANCE SURVEY.

PRINTED AT THE ORDNANCE SURVEY OFFICE, SOUTHAMPTON.

1860.

t
e
ls

ne

W

T

T

a

ent

—

C. F.
T. C.
. W.
Def.
T. S.

shew

EXPLANATORY REMARKS.

The Scale of the Parish Plans is the 1-2500th of the actual length on the ground, and is equal to 25·344 inches to a mile, which is very approximately equal to one square inch to one acre, the square of 1·0018 inch being equal to one acre.

The length of each sheet is 1½ miles, and the width 1 mile, the area of each sheet is therefore 960 acres.

Each enclosure has a reference number to the area which is given in this Book.

The Braces (⎫) on the plans are to indicate that the spaces so braced are included under the same reference number.

The Altitudes in feet above the Mean Level of the Sea are written thus—31·4.

The Scale of the Plans of the County is 6 inches to a mile, and each sheet contains the same area as 16 sheets of the Parish Plans. There is therefore a double reference number to each sheet, as VI. 9., the Roman Numerals referring to the County Plans, the Arabic Figures to the Parish Plans.

The following are the characters employed on the Ordnance Plans on the Scales of 1-2500, and 6 inches to a mile:—

County Names	C	Hundreds or Wards	W
Parishes	P	Townships	T
Extra Parochial	E	Division of Townships	T

Antiquities ..... { ROMAN / Druidical or Saxon / Norman or Subsequent

The descriptions of the boundaries are shewn by the following initials:—

Centre of Stream	*C. S.*	Centre of Fence	*C. F.*
Centre of Road	*C. R.*	Top of Cop	*T. C.*
Side of Stream or Drain	*S. S.* or *S. D.*	Centre of Wall	*C. W.*
Root of Hedge	*R. H.*	Defaced	*Def.*
Face of Wall	*F. W.*	Track of Stream	*T. S.*

Undefined ..... *Und.*

Where a change occurs in the boundaries, the symbol [o—o] is used to shew the part at which the change takes place.

TABLE

FOR CONVERTING DECIMAL PARTS OF AN ACRE INTO ROODS AND PERCHES.

Perches.	0 Rood.	1 Rood.	2 Roods.	3 Roods.
0	0·000	0·250	0·500	0·750
1	0·006	0·256	0·506	0·756
2	0·012	0·262	0·512	0·762
3	0·019	0·269	0·519	0·769
4	0·025	0·275	0·525	0·775
5	0·031	0·281	0·531	0·781
6	0·037	0·287	0·537	0·787
7	0·044	0·294	0·544	0·794
8	0·050	0·300	0·550	0·800
9	0·056	0·306	0·556	0·806
10	0·062	0·312	0·562	0·812
11	0·069	0·319	0·569	0·819
12	0·075	0·325	0·575	0·825
13	0·081	0·331	0·581	0·831
14	0·087	0·337	0·587	0·837
15	0·094	0·344	0·594	0·844
16	0·100	0·350	0·600	0·850
17	0·106	0·356	0·606	0·856
18	0·112	0·362	0·612	0·862
19	0·119	0·369	0·619	0·869
20	0·125	0·375	0·625	0·875
21	0·131	0·381	0·631	0·881
22	0·137	0·387	0·637	0·887
23	0·144	0·394	0·644	0·894
24	0·150	0·400	0·650	0·900
25	0·156	0·406	0·656	0·906
26	0·162	0·412	0·662	0·912
27	0·169	0·419	0·669	0·919
28	0·175	0·425	0·675	0·925
29	0·181	0·431	0·681	0·931
30	0·187	0·437	0·687	0·937
31	0·194	0·444	0·694	0·944
32	0·200	0·450	0·700	0·950
33	0·206	0·456	0·706	0·956
34	0·212	0·462	0·712	0·962
35	0·219	0·469	0·719	0·969
36	0·225	0·475	0·725	0·975
37	0·231	0·481	0·731	0·981
38	0·237	0·487	0·737	0·987
39	0·244	0·494	0·744	0·994
40	0·250	0·500	0·750	1·000

N.B.—To convert Decimal Fractions of an Acre into Roods and Perches, multiply the decimal first by 4 and then by 40, preserving the same number of decimals in the product.

Example 1.

633·357 Acres.
4
1·428
40
A. R. P. 633 1 17 ..... 17·120

Example 2.

527·013 Acres.
4
·052
40
A. R. P. 527 0 2..... ... 2·080

PARISH OF DOUGLAS,

IN THE

COUNTY OF LANARK.

No. of Sheet.	No. on Plan.	Area in Acres.	Description.
XXXVIII. 2.	1	·116	Stream.
,,	2	1·616	Arable.
,,	3	13·337	Arable.
,,	4	8 405	Arable & slopes.
,,	5	2·380	Arable.
,,	6	2·984	Arable.
,,	7	·051	Brushwood.
,,	8	3·769	Arable.
,,	9	·854	Wood.
,,	10	1·894	Wood.
,,	11	25·154	Arable.
,,	12	·742	Pasture.
,,	13	20·438	Arable.
,,	14	16·474	Arable.
,,	15	8·131	Arable.
,,	16	1·124	Wolf Crooks, houses, yards, &c.
,,	17	39·595	Arable & embankment.
,,	18	38·191	Arable.
XXXVIII. 3.	19	2·887	Arable.
,,	20	11·571	Arable.
,,	21	·302	Arable.
,,	22	·244	Smallburns, houses & garden.
,,	23	9·218	Arable & footpath.
XXXVIII. 2.	24	24·927	Arable.
,,	25	6·127	Arable.
,,	26	19·022	Arable.
,,	27	7·378	Arable.
,,	28	·476	Arable.
,,	29	·445	Poniel Bridgend, house, &c.
,,	30	·177	Garden.
,,	31	2·663	Parish road.
,,	32	25·516	Arable.
,,	33	7·496	Parish road.
,,	34	7·812	Arable.
,,	35	27·634	Arable.
,,	36	·844	Wood.
,,	37	10·745	Arable.
,,	38	20·250	Arable.
,,	39	2·870	Arable
,,	40	1·159	Laigh Tofts, houses, yards, &c..
		375·018	*Carried forward.*

No. of Sheet.	No. on Plan.	Area in Acres.	Description.
		375·018	*Brought forward.*
XXXVIII. 2.	41	19·666	Arable.
,,	42	11·999	Arable.
,,	43	90·054	Arable & cart track.
,,	44	·387	Wood.
,,	45	1·169	Newtonfoot, houses, yards, &c.
,,	46	·583	Arable.
,,	47	·099	House & garden.
,,	48	17·011	Arable.
,,	49	14·363	Arable.
,,	50	2·518	Arable.
,,	51	1·243	Rigside (part of), houses, &c.
XXXVIII. 3.	52	4·924	Arable.
,,	53	·284	School, garden, &c.
,,	54	1·171	Arable & ruin.
,,	55	5·503	Arable & coal waste.
,,	56	·180	Garden.
,,	57	·662	Arable, houses, &c.
,,	58	·132	House & garden.
,,	58a	·891	Arable.
,,	59	6·605	Arable & cart track.
,,	60	4·979	Arable.
,,	60a	2·420	Arable.
,,	61	7·740	Arable.
,,	62	2·203	Collierhall, houses, gardens, &c.
,,	63	·970	Parish road.
,,	64	2·056	Wood.
,,	64a	3·157	Arable.
,,	65	4·753	Arable.
,,	66	·222	Brachouses, houses, & garden.
,,	66a	·437	Parish road.
,,	67	18·213	Arable & cart track.
,,	68	·482	Coal pit, waste, &c.
,,	69	5·574	Arable.
,,	70	7·493	Arable.
,,	71	7·174	Arable.
,,	72	·510	Burnieknowe, houses, yard, &c.
,,	73	33·750	Arable.
XXXVIII. 1.	74	2·185	Arable.
,,	75	36·954	Arable.
XXXVIII. 5.	76	30·800	Arable.
,,	77	·141	Arable.
,,	78	·727	Arable.
,,	79	28·748	Arable, cart track, & slopes.
,,	80	26·280	Arable & cart track.
,,	81	22·651	Arable.
,,	82	·221	Arable.
,,	83	34·556	Arable.
,,	84	22·997	Arable.
,,	85	18·701	Arable.
,,	86	15·476	Arable.
		897·032	*Carried forward.*

No. of Sheet.	No. on Plan.	Area in Acres.	Description.
		897·032	*Brought forward.*
XXXVIII. 5.	87	7·885	Arable.
,,	88	10·537	Arable.
,,	89	23·211	Arable.
,,	90	·030	Pool.
,,	91	2·337	Poniel, houses, yards, gardens, &c.
,,	92	3·869	Arable.
,,	93	27·459	Arable.
XXXVIII. 1.	94	26·273	Arable.
,,	95	·960	Arable.
,,	96	·685	Arable.
,,	97	7·793	Poniel Water.
,,	98	9·342	Arable & cart track.
XXXVIII. 5.	99	1·123	Occupation road.
,,	100	10·010	Arable.
,,	101	5·220	Arable.
,,	102	30·962	Arable.
XXXVIII. 6.	103	11·694	Wood.
XXXVIII. 1.	104	14·093	Arable.
,,	105	·083	Thorniehall, houses & yard.
XXXVIII. 2.	106	·510	Arable.
,,	107	1·120	Arable.
XXXVIII. 6.	108	25·359	Arable.
,,	109	27·330	Arable.
,,	110	·226	Occupation road.
XXXVIII. 5.	111	39·043	Arable.
XXXVIII. 6.	112	34·547	Arable.
XXXVIII. 5.	113	2·117	Occupation road.
XXXVIII. 6.	114	11·458	Arable.
,,	115	14·420	Wood.
,,	116	7·907	Turnpike road.
,,	117	12·455	Arable.
,,	118	128·968	Wood.
,,	119	·197	Tofts Gate, house & garden.
,,	120	14·558	Wood.
XXXVIII. 2.	121	·740	Arable.
XXXVIII. 6.	122	1·078	High Tofts, houses, yards, &c.
,,	123	4·006	Arable.
,,	124	10·861	Arable.
XXXVIII. 2.	125	6·884	Arable.
XXXVIII. 6.	126	2·008	Arable.
,,	127	2·450	Rough pasture.
,,	128	134·380	Wood.
,,	129	·569	Woodside, houses, garden, &c.
,,	130	3·712	Arable, road, &c.
,,	131	9·499	Arable.
,,	132	1·146	Arable.
,,	133	17·813	Arable, stream, &c.
,,	134	5·454	Arable.
,,	135	15·622	Arable.
,,	136	17·736	Steep glen, brushwood, &c.
		1644·771	*Carried forward.*

No. of Sheet.	No. on Plan.	Area in Acres.	Description.
		1644·771	*Brought forward.*
XXXVIII. 6.	137	·664	Craigburn (part of), houses, &c.
,,	138	·955	Craigburn (part of), houses, &c.
,,	139	35·863	Arable & slopes.
,,	140	31·995	Arable & embankment.
,,	141	14·841	Arable & slope.
,,	142	·255	Howgill, houses, gardens, &c.
XXXVIII. 2.	143	26·039	Arable.
XXXVIII. 6.	144	2·749	Arable.
,,	145	·736	Wood.
,,	146	1·545	Newtonhead, houses, garden, &c.
,,	147	12·780	Arable, road, &c.
,,	148	4·494	Wood.
,,	149	6·244	Arable.
,,	150	20·942	Arable & slopes.
,,	151	21·690	Arable.
,,	152	9·144	Arable.
XXXVIII. 7.	153	9·198	Rough pasture.
XXXVIII. 6.	154	18·577	Arable.
XXXVIII. 7.	155	·888	Occupation road, &c.
XXXVIII. 6.	156	1·189	Rigside (part of), houses & gardens.
XXXVIII. 7.	157	11·397	Arable.
XXXVIII. 3.	158	9·602	Arable.
XXXVIII. 7.	159	·282	Park, house & garden.
,,	160	·721	Road, coal pit, & waste.
,,	161	14·460	Arable.
,,	162	29·274	Arable & cart track.
,,	163	9·999	Arable.
,,	164	10·941	Arable, coal pit, & waste.
,,	165	2·350	Newtonhead Tile Works, &c.
,,	166	·490	Hillhead, house & gardens.
,,	167	22·114	Wood.
,,	167a	5·315	Arable.
,,	168	48·783	Rough pasture.
,,	169	·892	Curling pond.
,,	170	·902	Clay field.
,,	171	21·417	Arable.
,,	172	27·599	Pasture, &c.
,,	173	783	Brownfield, houses, yards, &c.
,,	174	3·099	Arable.
,,	175	86·691	Rough pasture.
,,	176	·262	Burnside, house & garden.
,,	177	2·451	Arable.
XXXVII.	178	2·260	Arable.
,,	179	10·554	Arable.
,,	180	1·688	Arable & sheep ree.
,,	181	3·755	Brackenside, arable, house, &c.
,,	182	803·546	Moorland & rough pasture.
,,	183	1·460	Arable.
,,	184	12·870	Longhill, arable, houses, &c.
,,	184a	·645	Strip along river.
		3012·161	*Carried forward.*

No. of Sheet.	No. on Plan.	Area in Acres.	Description.
		3012·161	*Brought forward.*
XXXVIII. 9.	185	·793	Alderburn, arable, house, & garden.
,,	186	·519	Rough pasture.
XXXVIII. 5.	187	1·313	Arable.
,,	188	153·699	Moorland.
,,	189	3·236	Occupation road.
,,	190	18·030	Rough pasture.
,,	191	28·117	Arable.
XXXVIII. 6.	192	·238	Cockmalane, house & garden.
XXXVIII. 10.	193	12·846	Wood.
XXXVIII. 6.	194	53·491	Arable.
,,	195	·858	Arable.
,,	196	2·890	Wood.
,,	197	2·191	Arable.
,,	198	·143	Wood.
,,	199	·786	Happendon (part of), houses, &c.
,,	200	1·068	Happendon, (part of), house, &c.
,,	201	3·996	Wood.
XXXVIII. 10.	202	39·600	Arable.
,,	203	1·638	Wood.
,,	204	4·457	Wood.
,,	205	55·067	Arable.
XXXVIII. 6.	206	5·632	Wood.
,,	207	3·010	Wood.
,,	208	·702	Arable, &c.
,,	209	2·028	Happendon quarry (freestone).
,,	210	21·094	Arable, &c.
,,	211	·250	Occupation road.
,,	212	1·878	Arable.
,,	213	·254	Grassy slope.
,,	214	·857	Occupation road.
,,	215	3·499	Arable.
,,	216	·438	Lodge, houses, gardens, &c.
XXXVIII. 10.	217	1·743	Avenue.
,,	218	4·723	Arable.
,,	219	2·951	Arable.
,,	220	·296	Douglas Mill, T.P., house, &c.
,,	221	1·353	Arable.
,,	222	·762	Arable.
,,	223	1·287	Millbank, houses, gardens, &c.
,,	224	·866	Wood.
,,	225	5·658	Ornamental ground.
,,	226	·465	Wood.
,,	227	·108	Wood.
,,	228	·867	Castle Mains, houses, yard, &c.
,,	229	·737	Ornamental ground.
,,	230	6·247	Arable & trees.
,,	231	3·758	Parkhill Burn.
,,	232	4·756	Arable.
,,	233	8·402	Wood.
,,	234	7·270	Arable & cart track.
		3489·028	*Carried forward.*

No. of Sheet.	No. on Plan.	Area in Acres.	Description.
		3489·028	*Brought forward.*
XXXVIII. 10.	235	·211	Arable.
,,	236	1·941	Parkhill, houses, yards, gardens, &c.
XXXVIII. 6.	237	·378	Occupation road.
,,	238	7·361	Arable.
,,	239	·448	Wood.
,,	240	·564	Uddington (part of), houses, &c.
,,	241	23·287	Turnpike road.
,,	242	2·962	Arable & trees.
,,	243	·167	Wood.
,,	244	·506	Uddington T.P., lodge, houses, &c.
,,	245	1·322	Uddington (part of), houses, &c.
,,	246	1·135	Wood.
,,	247	5·073	Arable.
,,	248	1·492	Arable.
,,	249	·988	Arable.
,,	250	1·867	Arable.
,,	251	1·513	Arable.
,,	252	·857	Arable.
,,	253	·878	Arable.
,,	254	2·054	Arable.
,,	255	9·516	Arable.
,,	256	6·293	Arable.
,,	257	1·088	Uddington (part of), houses, &c.
,,	258	·576	Rough pasture & road.
,,	259	9·144	Arable & slope.
,,	260	15·183	Arable & slope.
XXXVIII. 10.	261	12·093	Arable.
,,	262	8·743	Arable.
,,	263	35·176	Arable.
,,	264	56·620	Wood.
,,	265	2·820	Wood.
,,	265a	·238	Parkhead T.P., house & gardens.
XXXVIII.	266	1·796	Arable.
,,	267	20·209	Arable, &c.
,,	268	46·248	Arable, &c.
XXXVIII. 7.	268a	·428	Mountstuart, houses & yards.
,,	269	76·675	Arable, &c.
,,	269a	·163	Garden.
,,	270	3·210	Arable.
,,	270a	1·189	Arable.
XXXVIII.	271	75·744	Arable.
XXXVIII. 9.	272	472·256	Wood.
,,	273	56·831	Arable.
,,	274	70·798	Arable.
XXXVIII. 13.	275	18·081	Arable.
,,	276	2·349	Wood & stream.
,,	277	3·159	Wood.
,,	278	3·601	Wood.
,,	279	6·682	Arable.
,,	280	·069	Occupation road.
		4561·010	*Carried forward.*

No. of Sheet.	No. on Plan.	Area in Acres.	Description.
		4561·010	*Brought forward.*
XXXVIII. 9.	281	39·186	Arable.
,,	282	·109	Garden.
,,	283	·496	Houses & yard.
,,	284	14·193	Wood & walks.
XXXVIII. 13.	285	·382	Wooded Island.
,,	286	15·971	Lake.
,,	287	·088	Wooded Island.
XXXVIII. 9.	288	29·901	Ornamental ground, walks, &c.
,,	289	·157	Douglas Castle.
,,	290	1·038	Wood.
,,	291	1·641	Arable & footpath.
,,	292	5·059	Arable.
,,	293	5·394	Wood, moss house, &c.
,,	294	5·360	Ornamental gardens, &c.
,,	295	2·033	Ornamental gardens.
,,	296	·343	Private road.
,,	297	63·745	Arable.
XXXVIII. 10.	298	6·211	Wood.
,,	299	8·944	Arable.
,,	300	·055	Pool.
,,	301	6·131	Arable.
,,	302	1·430	Arable.
XXXVIII. 9.	303	48·146	Ornamental ground & trees.
,,	304	28·612	Wood.
,,	305	·678	House, ornamental ground, &c.
,,	306	·125	Wood.
XXXVIII. 13.	307	·629	Wood.
,,	308	·203	Wood.
,,	309	9·156	Arable.
XXXVIII. 9.	310	6·947	Arable.
XXXVIII. 10.	311	·288	Occupation road.
,,	312	20·358	Arable.
,,	313	31·965	Wood.
XXXVIII. 14.	314	2·245	New Mains, houses, yards, &c.
,,	315	2·071	Houses, yards, gardens, &c.
,,	316	1·017	Wood.
,,	317	2·663	Arable.
,,	318	1·195	Arable.
,,	319	·281	Arable.
,,	320	·639	Pond.
,,	321	33·379	Wood.
,,	321a	1·293	Arable.
XXXVIII. 10.	322	17·515	Arable.
XXXVIII. 14.	323	16·932	Arable & cart track.
,,	324	13·989	Arable.
,,	325	·118	Arable & cart track.
XXXVIII. 10.	326	13·608	Arable.
,,	327	13·053	Wood.
,,	328	·300	Lodge & garden.
,,	329	·152	Garden.
		5036·434	*Carried forward.*

No. of Sheet.	No. on Plan.	Area in Acres.	Description.
		5036·434	*Brought forward.*
XXXVIII. 10.	330	13·626	Ornamental ground & trees.
,,	331	27·713	Pond.
,,	332	·496	Island (wooded).
,,	333	32·985	Wood & walks.
,,	334	·051	Island (arable).
,,	335	5·063	Curling Pond.
,,	336	13·777	Arable.
,,	337	11·497	Arable.
,,	338	14·314	Arable.
,,	339	9·339	Arable.
,,	340	7·709	Arable.
,,	341	13·156	Arable.
,,	342	13·246	Wood.
,,	343	10·338	Arable.
,,	344	1·759	House, yard, gardens, & wood.
,,	345	·283	Occupation road.
,,	346	4·795	Arable, & trees.
,,	347	·633	Coalgill, houses, yards, & garden.
,,	348	·396	Road & farm-yard.
,,	349	·091	Pond.
,,	350	·292	Wood.
,,	351	2·514	Wooded slopes.
,,	352	4·148	Arable
,,	353	2·928	Arable & slope.
,,	354	7·550	Arable, slope, & trees.
,,	355	9·461	Arable.
,,	356	9·705	Arable.
,,	357	2·594	Wood.
,,	358	1·220	Arable.
,,	359	1·356	Wooded slope.
,,	360	14·210	Arable.
,,	361	5·882	Wood.
,,	361a	1·636	Wooded slopes.
,,	362	216·545	Wood.
XXXVIII. 14	362a	·903	Wood
,,	363	22·044	Wood.
,,	363a	1·003	Wooded slopes.
,,	364	·898	Parkhead, houses, gardens, &c.
,,	365	2·824	Wood.
XXXVII.	366	·598	Arable.
,,	367	4·276	Arable.
,,	368	6·571	Arable.
,,	369	1·479	Arable strip.
,,	370	3·264	High Monkshead, arable, &c.
,,	371	17·765	Arable.
,,	372	·187	Strip along stream.
,,	373	1·325	Arable.
,,	374	2·361	Wood.
,,	375	7·677	Arable.
,,	376	11·126	Arable.
		5582·043	*Carried forward.*

No. of Sheet.	No. on Plan.	Area in Acres.	Description.
		5582·043	*Brought forward.*
XLI.	377	17·292	Arable, houses, yard, & garden.
,,	378	3·622	Wood, &c.
,,	379	14·011	Arable.
XXXVII.	380	3395·841	Moorland, rough & heathy pasture.
,,	381	2059·790	Moorland & rough pasture.
XXXVII. 16.	382	·571	Occupation road.
XXXVIII. 13.	383	8·041	Arable.
,,	384	13·779	Arable.
,,	385	·503	Marsh & mill pond.
,,	386	1·071	Scrogton, houses, yards, & garden.
,,	387	15·087	Arable, pasture glen, & roads.
,,	388	20·552	Arable.
,,	389	15·282	Arable.
,,	390	4·805	Arable.
,,	391	7·491	Arable.
,,	392	·316	Garden, &c.
,,	393	22·804	Arable.
,,	394	4·409	Wood & streams.
,,	395	·910	Arable.
,,	396	·515	Arable, wood, & shed.
,,	397	·461	Wood.
,,	398	·552	Arable.
,,	399	1·713	Broadlea Cottage, garden, &c.
,,	400	8·549	Arable.
,,	401	·379	Occupation road.
,,	402	2·020	Strip along river.
,,	403	12·432	Arable.
,,	404	1·982	Arable.
,,	404a	2·034	Arable.
,,	405	3·337	Arable.
,,	406	7·713	Arable.
,,	407	18·915	Arable.
,,	408	·249	Occupation road.
,,	409	1·471	Arable.
,,	410	1·440	Strip of arable.
,,	411	·284	Occupation road.
,,	412	1·920	Arable.
,,	413	·724	Arable.
,,	414	·458	Strip of arable.
,,	415	·847	Wood & walks.
,,	416	8·065	Arable & wooded enclosures.
,,	417	·336	Wood.
,,	418	2·829	Arable.
,,	419	2·280	Crossburn, houses, gardens, &c.
,,	420	1·831	Arable.
,,	421	72·173	Douglas Water.
,,	422	1·803	Arable.
,,	423	1·621	Arable.
,,	424	1·977	Arable.
,,	425	2·649	Arable.
		11351·779	*Carried forward.*

No. of Sheet.	No. on Plan.	Area in Acres.	Description.
		11351·779	*Brought forward.*
XXXVIII. 13.	426	·106	Garden.
,,	427	·217	Occupation road.
,,	428	·582	Gardens, Gas Works, &c.
,,	429	1·667	Strip along river.
,,	430	1·964	Arable.
,,	431	2·438	Arable.
,,	432	7·928	Arable.
,,	433	1·609	Wood.
,,	434	·338	Occupation road.
,,	435	·353	Arable.
,,	436	1·650	Arable.
,,	437	·411	Houses, yard, & garden.
,,	438	5·239	Arable.
,,	439	2·905	Wood, &c.
,,	440	12·894	Houses, &c. } Douglas Village
,,		2·002	Roads. } (part of).
,,	441	1·254	Arable.
,,	442	·596	Parish church, buildings, & roads.
,,	442a	1·317	Arable.
,,	443	·329	Occupation road.
,,	444	3·231	Arable.
,,	445	·286	Houses & ornamental ground.
,,	446	·605	Arable.
,,	447	2·269	Arable.
,,	448	2·912	Douglas Village (part of), houses, &c.
,,	449	2·035	Arable.
,,	450	·142	Occupation road.
,,	451	·603	Wood.
,,	452	4·971	Arable & wooded enclosures.
,,	453	1·085	Springhill, houses, garden, &c.
,,	454	7·478	Arable.
,,	455	·523	U.P. Manse, garden, lawn, &c.
,,	456	1·138	Arable.
,,	457	1·973	Arable.
,,	458	1·955	Arable.
,,	459	·204	Wood.
,,	460	·319	Braehead, houses & garden.
,,	461	·646	Arable.
,,	462	1·649	Arable.
,,	463	·247	Occupation road.
,,	464	2·651	Arable.
,,	465	1·271	Arable.
,,	466	1·445	Manse, houses, garden, &c.
,,	467	4·854	Arable.
,,	468	39·355	Arable.
,,	469	2·160	Arable.
,,	470	3·454	Arable.
,,	471	1·236	Wood.
,,	472	53·323	Arable.
,,	473	12·598	Arable.
		11554·196	*Carried forward.*

No. of Sheet.	No. on Plan.	Area in Acres.	Description.
		11554·196	*Brought forward.*
XXXVIII. 13.	473a	11·675	Arable.
,,	474	·668	Lodge, garden, & shrubbery.
,,	475	11·463	Arable & road.
,,	476	10·646	Arable.
,,	477	11·648	Arable.
XXXVIII. 14.	478	21·691	Arable & cart track.
XXXVIII. 13.	479	11·309	Arable.
,,	480	63·986	Wood.
XXXVIII. 14.	481	125·601	Rough pasture.
XLI. 4.	482	222·152	Wood.
,,	483	1·892	Windrow Burn.
XXXVII. 16.	484	8·772	Arable.
,,	485	6·098	Arable.
XXXVIII. 13.	486	·878	Scrogtonhead, houses, yards, &c.
,,	487	7·762	Arable.
,,	487a	2·666	Arable.
,,	488	31·198	Arable.
,,	489	8·949	Arable.
XLII. 1.	490	5·257	Arable.
XXXVIII. 13.	491	·827	Strip of pasture.
XLII. 1.	492	8·947	Arable.
XXXVIII. 13.	493	15·161	Arable.
,,	494	·622	Meadow & marsh,
,,	495	17·823	Arable, &c.
,,	496	5·550	Arable.
,,	497	1·561	Gateside, houses, yards, gardens, &c.
,,	498	1·983	Arable & patch of wood.
,,	499	1·063	Wood.
,,	500	·161	Occupation road.
,,	501	4·156	Arable & patch of brushwood.
,,	502	5·929	Arable.
,,	503	10·845	Arable.
XLII. 1.	504	12·371	Arable.
,,	505	9·858	Arable.
,,	506	7·839	Arable.
XXXVIII. 13.	507	14·723	Arable.
,,	508	1·662	Arable.
,,	509	·724	Wood.
,,	510	1·063	Arable.
,,	511	4·266	Arable.
,,	512	2·796	Arable.
,,	513	10·155	Arable.
,,	514	12·382	Arable.
XLII. 1.	515	6·939	Arable.
,,	516	7·541	Arable.
,,	517	27·617	Arable.
XXXVIII. 13.	518	6·789	Arable.
,,	519	1·009	Springhill Farm, houses, yard, &c.
,,	520	·065	Pond.
,,	521	1·905	Wood.
		12322·839	*Carried forward.*

No. of Sheet.	No. on Plan.	Area in Acres.	Description.
		12322·839	*Brought forward.*
XXXVIII. 13.	522	·146	Occupation road.
XLII. 1.	523	9·044	Arable.
XXXVIII. 13.	524	37·047	Arable & road.
,,	525	·404	Kirktondyke, houses, yard, &c.
,,	526	15·376	Arable.
XXXVIII. 14.	527	·629	Wood.
,,	528	21·114	Rough pasture & trees.
XLII. 2.	529	52·370	Wood.
,,	530	3·915	Wood.
XXXVIII. 14.	531	3·749	Wood.
,,	532	2·308	Arable.
,,	532a	·348	Maidengill, houses, yard, &c.
XXXVIII.	533	3574·124	Moorland & rough pasture.
XXXVIII. 14.	533a	·457	Rough pasture.
XLI. 3.	534	1·539	Arable & stream.
,,	535	·378	House & garden.
,,	536	2·978	Arable.
,,	537	6·734	Arable, &c.
,,	537a	·107	House & garden.
XLI. 4.	538	·828	Windrow, house, garden, &c.
,,	539	46·092	Arable, &c.
,,	540	67·358	Arable.
,,	541	20·661	Arable.
,,	542	22·021	Arable.
,,	543	14·417	Arable.
,,	544	·220	Occupation road.
,,	545	1·174	Hazelside Mains, houses, yards, &c.
,,	546	13·708	Arable.
,,	547	22·954	Arable.
,,	548	3·553	Arable.
,,	549	3·813	Meadow.
,,	550	·135	Jeanfield, house, yard, & stream.
,,	551	29·571	Arable & slopes.
XLII. 1.	552	·146	Weston Turnpike, house & garden.
,,	553	29·093	Arable, slopes, &c.
,,	554	42·139	Arable, embankment, &c.
,,	555	6·717	Arable.
,,	556	6·966	Arable.
,,	557	27·736	Turnpike road.
XLI. 4.	558	8·214	Arable.
XLII. 1.	559	6·138	Arable.
,,	560	21·487	Arable.
,,	561	7·154	Arable.
,,	562	1·015	Weston, houses, yard, roads, &c.
,,	563	51·363	Arable.
,,	564	1·099	Stream.
,,	565	·247	Garden & arable.
,,	566	·423	Townhead, houses & yard.
,,	567	25·094	Arable.
,,	568	·173	Arable.
		16537·315	*Carried forward.*

No. of Sheet.	No. on Plan.	Area in Acres.	Description.
		16537·315	*Brought forward.*
XLII. 1.	569	23·216	Arable, streams, &c.
,,	570	1·061	Midtown, houses, yards, & garden.
,,	571	10·255	Arable.
,,	572	54·112	Arable & pasture.
,,	573	105·641	Wood.
,,	574	29·955	Rough pasture & cart track.
,,	575	25·072	Wood.
XXXVIII. 13.	576	3·887	Parish road.
XLII.	576a	834·720	Moorland, &c.
XLII. 1.	577	7·997	Arable.
,,	578	7·284	Arable.
,,	579	6·498	Arable.
XLII. 2.	580	29·168	Rough pasture.
,,	581	8·578	Wood.
XLII.	582	3·332	Wood.
XLI. 3.	583	·473	Arable.
,,	584	·386	Monksfoot, house, garden, & yard.
XLI. 7.	585	3·085	Monks Water.
,,	586	·371	Strip of arable.
XLI. 3.	587	46·148	Arable & road.
XLI. 7.	588	·071	Inches, house & garden.
,,	589	2·629	Arable.
,,	590	3·711	Arable.
,,	591	·874	Arable.
,,	592	1·002	Arable & trees.
XLI. 3.	593	1·035	Podowrin Burn.
XLI. 7.	594	218·962	Rough pasture, &c.
,,	595	·354	Strip of pasture & rocks.
,,	596	·899	Arable, slope, & trees.
,,	596a	·017	House.
XLI. 8.	597	15·195	Arable.
,,	598	·267	Lang House, houses & gardens.
,,	599	4·847	Arable.
,,	599a	9·354	Arable & cart track.
,,	600	·456	Driverholm, houses, gardens, &c.
,,	601	1·652	Arable.
,,	602	2·966	Arable.
,,	603	7·659	Arable.
,,	604	1·559	Arable.
,,	605	·359	Mavisbank School, garden & yard.
,,	606	3·037	Wood.
,,	607	9·597	Arable.
XLI. 4.	608	·120	Dicks Mailing, house & garden.
XLI. 8.	609	31·844	Arable & cart track.
XLI. 4.	610	1·103	Brachead, houses, garden, & arable.
XLI. 8.	611	2·125	Arable.
,,	612	1·848	Arable.
,,	613	·416	Redhill, houses, yard, & garden.
,,	614	·419	Arable.
,,	615	·130	Bankhead, houses, yard, & garden.
		18063·052	*Carried forward.*

No. of Sheet.	No. on Plan.	Area in Acres.	Description.
		18063·052	*Brought forward.*
XLI. 8.	616	4·129	Arable & slope.
,,	617	19·611	Arable.
,,	618	·147	Burnside, house & garden.
,,	619	·410	Wood.
,,	620	1·579	Arable.
,,	621	·245	Wood.
,,	622	·678	Glespinside, houses, yard, &c.
,,	623	·311	Wood.
,,	624	2·463	Arable.
,,	625	4·981	Arable.
,,	626	·486	Arable.
,,	627	2·480	Parish road.
,,	628	·857	Glespin East, houses, yard, &c.
,,	629	5·796	Meadow.
,,	630	1·569	Glespin West, houses, yard, &c.
,,	631	9·596	Arable.
,,	632	11·909	Arable.
,,	633	2·343	Wood.
,,	634	6·070	Arable & slope.
,,	635	·263	Tablestane, houses, garden, &c.
,,	636	9·742	Arable.
XLI. 4.	637	21·078	Arable, brushwood, &c.
,,	638	9·202	Arable.
XLI. 8.	639	11·867	Arable.
,,	640	12·815	Arable.
,,	641	15·373	Arable & slopes.
,,	642	3·735	Glespin Burn.
XLI. 4.	643	6·617	Arable, meadow, embankment, &c.
,,	644	3·191	Brushwood & trees.
XLI. 8.	645	1·176	Arable.
,,	646	·674	Arable.
,,	647	·564	Brushwood & trees.
,,	648	6·774	Arable & meadow.
,,	649	10·300	Parish road.
,,	650	4·215	Arable.
XLII. 1.	651	129·006	Wood.
,,	652	1·041	Road.
,,	652a	·724	Townhead Cottage, gardens, &c.
XLII. 2.	653	1·469	Arable.
,,	653a	·169	Redshaw, houses & garden.
XLII.	654	1·712	Arable.
,,	655	2·495	Wildshaw, arable, house, &c.
,,	656	1·353	Garden.
,,	657	·622	Lawend, arable & house.
XLI.	658	4·060	Pasture.
,,	659	28·159	Reservoir.
,,	660	2·857	Pasture.
,,	661	14·908	Arable & old whinstone quarry.
,,	662	·529	Arable.
,,	663	6·811	Arable.
		18452·213	*Carried forward.*

No. of Sheet.	No. on Plan.	Area in Acres.	Description.
		18452·213	*Brought forward.*
XLI.	664	1·288	Parisholm, houses, yards, &c.
,,	665	1·925	Arable.
,,	666	6·996	Arable.
,,	667	5·427	Arable.
,,	668	7·202	Arable.
,,	669	8·919	Arable & stream.
,,	670	5·378	Arable & stream.
,,	671	11·619	Arable & stream.
,,	672	30·343	Arable.
XLI. 7.	672a	8·499	Arable.
,,	673	·928	Wood.
,,	674	27·903	Arable, stream, &c.
,,	675	·815	Debog, houses, yards, & garden.
,,	675a	1·617	Wood.
,,	676	3·732	Arable.
,,	676a	·777	Arable & quarry (freestone).
,,	677	·202	Rowantree Cross, houses, yards, &c.
,,	677a	84·512	Arable.
,,	678	19·397	Arable.
,,	679	7·941	Arable.
,,	680	·254	Arable.
,,	681	11·663	Arable.
,,	681a	5·956	Arable.
,,	682	1·518	Rough pasture & wood.
,,	682a	·398	Wood.
,,	683	12·545	Arable.
,,	684	19·649	Arable & rough pasture.
,,	685	5·295	Rough pasture.
,,	686	108·240	Rough pasture.
,,	687	·842	Carmacoup Burn.
,,	688	·305	Rough pasture.
,,	689	3·267	Arable.
,,	690	·679	Wood.
,,	691	·062	Pond.
,,	692	1·340	Arable & trees.
,,	693	·510	Arable.
,,	694	·394	Wood.
,,	695	1·365	Arable.
,,	696	·160	Wood.
,,	697	6·507	Mixed wood.
,,	698	13·071	Arable.
,,	699	·160	Occupation road.
,,	700	1·815	Carmacoup, houses, garden, &c.
,,	701	4·318	Arable.
,,	702	·043	Strip of arable & garden.
,,	703	2·455	Arable.
,,	704	2·698	Wood.
,,	705	·221	Rough pasture.
,,	706	·597	Rough pasture.
,,	707	3·096	Wood.
		18897·056	*Carried forward.*

No. of Sheet.	No. on Plan.	Area in Acres.	Description.
		18897·056	*Brought forward.*
XLI. 7.	708	1·276	Carmacoup Mill, houses, garden, &c.
,,	709	·739	Arable.
XLI. 8.	710	3·902	Arable & road.
,,	711	·321	Arable & cart track.
,,	712	2·799	Arable, coal pit, & waste.
XLI. 7.	713	12·154	Rough pasture.
XLI. 8.	714	37·282	Arable & road.
XLI. 7.	715	·512	Kennox, houses, garden, & yards.
,,	715a	·085	Wood.
XLI. 8.	716	·414	Arable.
,,	717	3·708	Kennox Water.
XLI. 7.	718	24·274	Arable.
XLI. 8.	719	·298	Arable.
,,	720	1·953	Kennox Water.
,,	721	·350	Craigiehall, house, arable, & ruins
,,	722	23·881	Arable.
,,	723	26·932	Arable.
,,	724	49·422	Arable.
,,	725	41·077	Pasture.
,,	726	·102	Crofthead, houses & garden.
,,	727	94·876	Arable.
,,	728	·078	Pool.
,,	729	6·991	Kiln Hill, arable & trees.
,,	730	1·134	Arable.
,,	731	2·745	Arable.
,,	732	1·146	Arable.
,,	733	17·715	Arable.
,,	734	·925	Earls Mill, houses, yard, & garden
,,	735	·156	Mill pond.
,,	736	3·629	Arable.
,,	737	5·402	Arable.
,,	738	10·205	Arable.
,,	739	·091	Small patch of arable.
,,	740	·210	House & gardens.
XLII.	741	3970·272	Moorland, rough & heathy pasture.
,,	742	4·622	Wood.
,,	743	4·590	Wood.
XLI. 11.	744	65·801	Rough pasture.
,,	745	12·052	Arable.
XLI.	746	1·224	Arable.
XLI. 11.	747	18·619	Rough pasture & stream.
XLI.	748	503·305	Moorland & rough pasture.
XLII.	749	8·291	Arable & stream.
,,	750	2·774	Arable.
,,	751	·316	Burnfoot, house & garden.
,,	752	44·039	Arable & stream.
,,	753	·821	Dykehead, houses, yard, & garden.
,,	754	·320	Arable.
,,	755	1·532	Arable.
XLI.	756	5162·706	Moorland, rough & heathy pasture.
		29075·124	*Carried forward.*

No. of Sheet.	No. on Plan.	Area in Acres.	Description.
		29075·124	*Brought forward.*
XLI.	757	·908	Wood.
,,	758	6·108	Cleughs, arable, houses, & garden.
,,	759	10·522	Kennoxhead, arable, houses, &e
,,	760	1747·957	Moorland, &e.
,,	761	27·708	Arable.
XLV.	762	21·205	Arable & wood.
XLI.	763	17·683	Arable.
,,	764	2·051	Wood.
,,	765	2·445	Glentaggart, houses, yards, &c.
,,	766	24·389	Arable & streams.
,,	767	10·538	Arable.
,,	768	4·703	Arable.
,,	769	3217·320	Moorland, &c.
,,	770	21·015	Arable.
,,	771	30·403	Arable.
XLII.	772	33·646	Arable & stream.
,,	773	4·093	Arable.
,,	774	5·009	Arable.
,,	775	4·848	Arable.
,,	776	14·652	Arable.
,,	777	1·911	Andershaw, houses, yard, &e.
,,	778	9·584	Arable & slope.
,,	779	12·995	Arable & slope.
,,	780	3·977	Arable.
XLV.	781	2·789	North Bottom, arable, houses, &c.
,,	782	3·845	Strip of arable.
		34317·428	

RECAPITULATION.

34031·791	Land.
180·666	Water.
89·165	Roads.
15·806	Villages.
34317·428	Total Area of the Parish of Douglas, in the County of Lanark.

INDEX TO PLACES

IN THE

PARISH OF DOUGLAS,

IN THE

COUNTY OF LANARK.

Name of place.	No. of Sheet. 6 inch scale.	No. of Sheet. 25·344 in. scale.	Descriptive Remarks.
Arkney Hill.	XXXVII.	16	
Alder Burn.	,,	16	
Arrarat Hill.	XLI.	3	
Alderburn.	XXXVIII.	9	
Alder Burn.	,,	9	
Birshaw Burn.	XLII.	2	
Brachouses.	XXXVIII.	3	A row of cothouses.
Birnieknowe.	,,	3	A small farm house.
Boneastle.	,,	10	
Brown Hill.	,,	14	
Byrecleugh Bridge.	,,	14	
Blackwood Hill.	XXXVII.	16	
Burnt Rig.	,,	16	
Brachead.	XLI.	4	A farm house.
Bankhead.	,,	8	A small farm house.
Brownfield.	XXXVIII.	7	A farm house.
Broadlea Cottage.	,,	13	
Brachead.	,,	13	A cottage.
Broadlea Burn.	,,	13	
Collierhall.	,,	3	A farm house.
Castle Mains.	,,	10	A dwelling house.
Coalgill.	,,	10	A farm house.
Cuff Hill.	,,	14	
Craigburn.	,,	6	A farm house.
Cockmalane.	,,	6	A cothouse.
Craig Burn.	,,	6	
Chapel Hill.	XLI.	11	
Craigiehall.	,,	8	A row of cothouses.
Crofthead.	,,	8	A row of cothouses.
Curly Brae.	XXXVIII.	9	
Carmacoup.	XLI.	7	A dwelling house.
Carmacoup Mill (Carding).	,,	7	
Crossburn.	XXXVIII.	13	A mansion.
Douglas Water.	,,	2	
Driverholm.	XLI.	8	A row of houses.
Douglas Castle.	XXXVIII.	9	
Debog.	XLI.	7	A large farm house.
Douglas.	XXXVIII.	13	A large village.

Name of place.	No. of Sheet. 6 inch scale.	No. of Sheet. 25·344 in. scale.	Descriptive Remarks.
Earls Mill.	XLI.	8	A farm house.
Glespin West.	,,	8	A farm house.
Glespinside.	,,	8	A farm house.
Glespin East.	,,	8	A farm house.
Glespin Burn.	,,	8	
Gateside.	XXXVIII.	13	A large farm house.
Gallow Knowe.	,,	13	
High Tofts.	,,	6	A farm house.
Happendon.	,,	6	Two dwelling houses.
Howgill.	,,	6	A cothouse.
Happendon Bridge.	,,	6	
Happendon Wood.	,,	6	
Hazelside Mains.	XLI.	4	A farm house.
High Broomerside.	,,	3	A small farm house.
Hillhead.	XXXVIII.	7	A small farm house.
Inches.	XLI.	7	A cothouse.
Jeanfield.	,,	4	A dwelling house.
Jeanfield Bridge.	,,	4	
Kennox Water.	,,	11	
Kennox.	,,	7	A farm house.
Kirktondyke.	XXXVIII.	13	A farm house.
Long Burn.	XLII.	2	
Laigh Tofts.	XXXVIII.	2	A farm house.
Lang house.	XLI.	8	A row of cothouses.
Millbank.	XXXVIII.	10	A farm house.
Mainshill Wood.	,,	14	
Maidengill.	,,	14	A small farm house.
Maidengill Hill.	,,	14	
Monks Water.	XLI.	3	
Monksfoot.	,,	3	A farm house.
Mavisbank School.	,,	8	
Mountstuart.	XXXVIII.	7	A farm house.
Midtown.	XLII.	1	A farm house.
Monksfoot Bridge.	XLI.	7	
Newmains.	XXXVIII.	14	A large farm house.
Newtonhead.	,,	6	A farm house.
Newtonfoot.	,,	2	A farm house.
Newtonhead Tileworks.	,,	7	
Paisleyerook Bridge.	XLII.	2	
Pagie Hill.	,,	2	
Poniel.	XXXVIII.	5	A farm house.
Poniel Water	,,	5	
Poniel Hill.	,,	5	

Name of Place.	No. of Sheet. 6 inch scale.	No. of Sheet. 25·344 in. scale.	Descriptive Remarks.
Parkhall.	XXXVIII.	10	A farm house.
Parkhead.	,,	14	A small farm house.
Parkhead Hill.	,,	14	
Poniel Bridge.	,,	1	
Poniel Bridgend.	,,	2	A cot-house.
Podowrin Burn.	XLI.	3	
Pyethall.	,,	3	A small house.
Park.	XXXVIII.	7	A cot-house.
Redshaw.	XLII.	2	A small farm house.
Rob's Hill.	XXXVII.	16	
Rigside.	XXXVIII.	2	A small hamlet.
Redhill.	XLI.	8	Cot-houses.
Rowantree Cross.	,,	7	A cot-house.
Smallburns.	XXXVIII.	3	A row of cot-houses.
Strawberry Hill.	XLI.	3	
Shiel Hill.	,,	3	
Smithy Burn.	,,	3	
Scrogton.	XXXVIII.	13	A farm house.
Scrogtonhead.	,,	13	A small farm house.
Springhill Farm.	,,	13	A farm house.
Springhill.	,,	13	A mansion.
Tofts Gate.	,,	6	A dwelling house.
Thorniehill.	,,	1	A farm house.
Tablestane.	XLI.	8	Thatched cot-houses.
Townhead.	XLII.	1	A farm house.
Townhead Cottage.	,,	1	
Uddington.	XXXVIII.	6	A small hamlet.
Windrow Hill.	XXXVII.	16	
Woodside.	XXXVIII.	6	A farm house.
Windrow.	XLI.	4	A small farm house.
Windrow Wood.	,,	4	
Wolf Crooks.	XXXVIII.	2	A farm house.
Weston.	XLII.	1	A farm house.
Weston T.P.	,,	1	
Weston Wood.	,,	1	
White Hill.	XLI.	7	
SIX INCH SCALE.			
Auchandaff Hill.	XLV.		
Auchandaff.	,,		A farm house.
Andershaw.	XLII.		A farm house.
Auchensaugh Hill.	,,		
Avermarks Hill.	XXXVII.		
Bairn's Knowe.	XLV.		
Bught Hill.	,,		

Name of Place.	No. of Sheet. 6 inch scale.	No. of Sheet. 25·344 in. scale.	Descriptive Remarks.
Brown Rig.	XLV.		
Birkcleuch.	XLVI.		A farm house.
Brown Dod.	,,		
Birkshaw Rig.	XLII.		
Broomerside Hill.	XXXVII.		
Brackenside.	,,		A small farm house.
Brack Hill.	XLI.		
Cairn Kinny.	XLV.		
Cleuch.	XLVI.		A house.
Crosscleuch.	,,		A house.
Cairn Hill.	,,		
Common Hill.	XXXVII.		
Cleughs.	XLI.		
Drummonds Knowe.	XLV.		
Dykehead.	XLII.		A farm house.
Douglas Rig.	XLI.		
Dovestone Rig.	,,		
Dunside Rig.	,,		
Fingland Rig.	XLV.		
Fingland Hill.	,,		
Greenburn.	,,		
Greenburn Rig.	,,		
Grindstone Rig.	,,		
Glentewing.	XLVI.		A farm house.
Glendowran.	,,		A farm house.
Glendorch.	,,		A cottage.
Glendouran Hill.	,,		
Green Hill.	XLI.		
Glentaggart.	,,		A farm house.
Hynd's Bottom.	XLV.		
High Monkshead.	XXXVII.		A cot-house.
Hagshaw Hill.	,,		
Henry's Hill.	,,		
Hartwood Hill.	LXI.		
Knees Hill.	XLV.		
Kennoxhead.	XLI.		A shepherd's house.
Kennox Hill.	,,		
Leftshaw Hill.	XLV.		
Lisclough.	XLVI.		A house.
Lawend.	XLII.		A cot-house.
Longhill.	XXXVII.		A small farm house.
Limmer Hill.	XXXVIII.		
Lees Hill.	XLI.		
Mid Hill.	XLV.		

Name of Place.	No. of Sheet. 6 inch scale.	No. of Sheet. 25·344 in. scale.	Descriptive Remarks.
Mount Stewart.	XLV.		
Middle Muir.	XLII.		
Meikle Auchinstilloch.	XXXVII.		
Monkshead.	XLI.		A farm house.
Nether Whitecleuch.	XLVI.		A farm house.
Outer Law.	XLII.		
Panbreck Hill.	XLV.		
Parishholm.	XLI.		A large farm house.
Parishholm Hill.	,,		
Rake Law.	XLVI.		
Redshaw.	XLII.		
Rough Knowe.	XXXVIII.		
Robert Law.	,,		
Scar Hill.	XLV.		
Stony Hill.	,,		
Stell Knowe.	,,		
Strangleuch.	XLVI.		A farm house.
Stonehill.	,,		A dwelling house.
Snar.	,,		A house.
Slough Hill.	,,		
Sim's Hill.	,,		
Snar Law.	,,		
Strangelengh Hill.	,,		
Scaur Hill.	XXXVIII.		
Threeshire Hill.	XLV.		
Upper Whitecleugh.	XLVI.		A house.
Urit Hill.	XLI.		
Wedder Dod.	XLV.		
White Rig.	,,		
Windy Dod.	XLVI.		
Whiteside Hill.	,,		
Water Head.	,,		
Wildshaw.	XLII.		
Wildshaw Hill.	,,		
Wedder Law.	,,		
Wedder Hill.	XXXVII.		
Wee Hill.	XLI.		
Wedder.	,,		
Young Hill.	XXXVII.		

AGENTS FOR THE SALE

OF THE

ORDNANCE PLANS.

ENGLAND.

London	Mr. J. Arrowsmith, 10, Soho Square, W. Messrs. Letts, Son, & Co., 8, Royal Exchange, E.C. Messrs. Longman & Co., Paternoster Row, E.C. Mr. E. Stanford, 6, Charing Cross, S.W. Messrs. Vacher & Son, 29, Parliament Street, S.W. Messrs. Webster & Co., 60, Piccadilly, W. Messrs. G. Philip & Son, 32, Fleet Street, E.C.; & L'pool. Mr. J. Wyld, Charing Cross. Dr. J. J. Whitty, C.E., 35, Parliament Street, S.W.
Appleby	Mr. J. Whitehead.
Alnwick	Mr. M. Smith.
Bath	Messrs. Sims & Son.
Birmingham	Messrs. Napper & Wright
Beverley	Mr. John Kemp.
Bolton	Mr. H. Bradbury.
Bristol	Mr. John Lavars.
Bishop Auckland	Mr. M. Braithwaite.
Barnard Castle	Messrs. J. & R. W. Atkinson.
Cleveland, Yorkshire	Mr. George Dixon.
Cardiff	Mr. Hugh Bird.
Carlisle	Messrs. Thurnam & Sons.
Coventry	Mr. Edward Wright.
Chelmsford	Mr. Thomas B. Arthy.
Darlington	Mr. H. Penney.
Durham	Mr. George Andrews.
Fareham	Mr. George Sutton.
Gloucester	Messrs. G. J. Wait & Co.
Great Ayton, nr. Stokesley, Yorkshire	Mr. G. Dixon.
Hartlepool	Messrs. Pearson & Co.
Huddersfield	Mr. A. L. Peace.
Hull	Mr. J. W. Leng.
Kirkby Lonsdale	Mr. R. Morphet.
Kendal	Mr. T. Atkinson.
Keswick	Mr. James Mayo.
Liverpool	Messrs. G. Philip & Son. Messrs. Webb & Hunt. Mr. J. R. Isaac.
Leeds	Mr. J. Smith.
Longton	Mr. F. S. Wright.
Longport, Staff.	Mr. Evans.
Malton	Mr. H. Smithson.
Manchester	Mr. G. Simms. Mr. W. T. Hansbrow, 59, King Street.
North Shields	Messrs. Phillipson & Hare.
Norwich	Mr. H. Pigg.

NEWCASTLE.....	Mr R Turner.
NOTTINGHAM	Mr. R. Sutton.
OLDHAM	Mr. John Hirst.
OXFORD	Messrs. Spiers & Son.
PENRITH.....	Mr. B. T. Sweeten.
PORTSMOUTH	Mr. W. H. Charpentier.
PLYMOUTH	Mr. J. Land.
PRESTON	Mr. R. Veevers.
READING.....	Mr. G. Lovejoy.
ROCHDALE	Mr. E. Wrigley.
RICHMOND, Yorkshire	Mr. J. Bell.
RIPON	Messrs. Johnston & Co.
SCARBOROUGH....	Mr. S. W. Theakstone.
SETTLE	Mr. J. Wildman.
SHEFFIELD	Mr. H. Pawson.
SWANSEA.....	Mr. E. Pearce.
STOCKTON-ON-TEES	Messrs. Jennett & Co
SOUTHAMPTON ..	Mr. W. Sharland.
SUNDERLAND	Mr. H. J. Dixon.
THIRSK	Mr. W. Bransby.
ULVERSTON.....	Mr. Soulby.
WAKEFIELD	Messrs. Hicks & Allen.
WIGAN	Mr. S. G. Bucknall.
WHITEHAVEN....	Messrs. Callender & Dixon
WINDERMERE....	Mr. J. Garnett.
YORK	Mr. J. Glaisby.

SCOTLAND.

EDINBURGH.....	Messrs. Johnston, 4, St. Andrew Square. Messrs. Black, North Bridge. Mr. T. C. Jack, Princes Street.
AYR	Mr. John Dick.
ABERDEEN	Messrs. Keith & Gibb.
AIRDRIE, Lanarksh	Mr. Thomas Forsyth.
ANNAN.....	Mr. William Cuthbertson.
BATHGATE	Mr. J. Johnston.
CUPAR	Mr. S. Robinson.
DUMFRIES	Mr. Sinclair.
DUNFERMLINE ..	Messrs. Miller & Son.
DUNSE	Mr. George Johnston.
DUNDEE	Mr. C. D. Chalmers.
GLASGOW.....	Messrs. J. Smith & Son. Messrs. J. Lumsden & Son.
HADDINGTON	Mr. J. Millen.
HAWICK	Mr. William Syme.
JEDBURGH	Messrs. A. & W. Easton.
KIRKCALDY.....	Mr. J. J. Wilson.
KIRKCUDBRIGHT..	Mr. J. Nicholson.
KELSO	Mr. J. H. Rutherford.
LINLITHGOW	Mr. A. Waldie.
NEWTON STEWART	Miss A. Watson.
MOFFAT	Mr. William Muir.
PEEBLES	Mr. R. Stirling.
PAISLEY	Mr. William McIntyre.
SELKIRK	Mr. G. Lewis.
STIRLING.....	Mr. Robert S. Shearer.

AGENTS FOR THE SALE

OF THE

ORDNANCE PLANS.

IRELAND.

Dublin	Messrs. Hodges & Smith, Grafton Street. Messrs. Brassington & Gale, 6, Bachelor's Walk. Dr. J. J. Whitty, C.E.; and at London. Messrs. Thom & Son, 87 & 88, Abbey Street.
Armagh	Mr. John McWatters.
Athlone	Mr. James Martin.
Belfast	Mr. James Magill.
Cork	Mr. Francis Guy.
Carlow	Mr. Thomas Edwards.
Cavan	Mr. John Fegan.
Clonmell	Mr. James O'Neill.
Drogheda	Mr. Michael Daly.
Enniskillen	Mr. William Trimble.
Galway	Mr. Thomas Croker.
Kilkenny	Mr. William Nicholson.
Londonderry ..	Mr. Hempton
Mallow	Mr. Joseph Johns.
Mullingar	Mr. Sampson Wallis.
Newry	Mr. Robert Greer.
Omagh	Mr. John Nelis.
Waterford	Mr. Thomas S. Harvey.
Wexford	Mr. F. S. Davis.

26

ORDNANCE SURVEY OF SCOTLAND.

BOOK OF REFERENCE TO THE PLAN

OF THE

PARISH OF DRUMBLADE,

IN THE

COUNTY OF ABERDEEN,

CONTAINING 9332·539 ACRES.

MAJOR-GENERAL SIR HENRY JAMES, R.E., F.R.S., F.G.S., &c.,
SUPERINTENDENT OF THE SURVEY.

LONDON:
PRINTED BY GEORGE E. EYRE AND WILLIAM SPOTTISWOODE,
PRINTERS TO THE QUEEN'S MOST EXCELLENT MAJESTY.
FOR HER MAJESTY'S STATIONERY OFFICE.

1872.

Price Two Shillings.

[7142.—50.—4/72.]

ı on the
ɔximately
equal to

ı of each

is Book.

ed are in-

s—31·4.

sheet con-
e a double
ng to the

the Scales

..... W

..... T

..... T

Saxon

Subsequent

als :—

.....*C.F.*
.....*T.C.*
.....*C.W.*
.....*Def.*
.....*T.S.*

to show the

ORDNANCE SURVEY OF SCOTLAND

PARISH OF DRUMBLADE

ABERDEENSHIRE

INDEX TO THE SHEETS

Published on the Scale of $\frac{1}{2500}$ or 25·344 Inches to a Mile

Scale of this Index One Inch to a Mile

EXPLANATORY REMARKS.

The scale of the Parish Plans is the 1-2500th of the actual length on the ground, and is equal to 25·344 inches to a mile,* which is very approximately equal to one square inch to one acre, the square of 1·0018 inch being equal to one acre.

The length of each sheet is $1\frac{1}{2}$ miles, and the width 1 mile, the area of each sheet is therefore 960 acres.

Each enclosure has a reference number to the area which is given in this Book.

The Braces (f) on the plans are to indicate that the spaces so braced are included under the same reference number.

The Altitudes in feet above the Mean Level of the Sea are written thus—31·4.

The Scale of the Plans of the County is 6 inches to a mile, and each sheet contains the same area as 16 sheets of the Parish Plans. There is therefore a double reference number to each sheet, as VI. 9., the Roman Numerals referring to the County Plans, the Arabic Figures to the Parish Plans.

The following are the characters employed on the Ordnance Plans on the Scales of 1–2500, and 6 inches to a mile :—

County Names	C	Hundreds or Wards	W
Parishes	P	Townships	T
Extra Parochial	E	Division of Townships	T

Antiquities ..... { ROMAN / Druidical or Saxon / Norman or Subsequent

The descriptions of the boundaries are shown by the following initials :—

Centre of Stream	*C.S.*	Centre of Fence	*C.F.*
Centre of Road	*C.R.*	Top of Cop	*T.C.*
Side of Stream or Drain ...	*S.S.* or *S.D.*	Centre of Wall	*C.W.*
Root of Hedge	*R.H.*	Defaced	*Def.*
Face of Wall	*F.W.*	Track of Stream	*T.S.*

Undefined ..... *Und.*

Where a change occurs in the boundaries, the symbol [o—o] is used to show the part at which the change takes place

* Or 3·157 chains to an inch.

N.B.—To convert Decimal Fractions of an Acre into Roods and Perches, multiply the decimal first by 4 and then by 40, preserving the same number of decimals in the product.

Examples—

			Acres.				Acres.
			633·357				527·013
			4				4
			1·428				·052
			40				40
A.	R.	P.	17·120	A.	R.	P.	2·080
633	1	17		527	0	2	

TABLE

FOR CONVERTING DECIMAL PARTS OF AN ACRE INTO ROODS AND PERCHES.

Perch.	0 Rood.	1 Rood.	2 Roods.	3 Roods.	Perch.	0 Rood.	1 Rood.	2 Roods.	3 Roods.
0	·000	·250	·500	·750	21	·131	·381	·631	·881
1	·006	·256	·506	·756	22	.137	·387	·637	·887
2	·012	·262	·512	·762	23	·144	·394	·644	·894
3	·019	·269	·519	·769	24	·150	·400	·650	·900
4	·025	·275	·525	·775	25	·156	·406	·656	·906
5	·031	·281	·531	·781	26	·162	·412	·662	·912
6	·037	·287	·537	·787	27	·169	·419	·669	·919
7	·044	·294	·544	·794	28	·175	·425	·675	·925
8	·050	·300	·550	·800	29	·181	·431	·681	·931
9	·056	·306	·556	·806	30	·187	·437	·687	·937
10	·062	·312	·562	·812	31	·194	·444	·694	·944
11	·069	·319	·569	·819	32	·200	·450	·700	·950
12	·075	·325	·575	·825	33	·206	·456	·706	·956
13	·081	·331	·581	·831	34	·212	·462	·712	·962
14	·087	·337	·587	·837	35	·219	·469	·719	·969
15	·094	·344	·594	·844	36	·225	·475	·725	·975
16	·100	·350	·600	·850	37	·231	·481	·731	·981
17	·106	·356	·606	·856	38	·237	·487	·737	·987
18	·112	·362	·612	·862	39	·244	·494	·744	·994
19	·119	·369	·619	·869	40	·250	·500	·750	1·000
20	·125	·375	·625	·875					

PARISH OF DRUMBLADE,

IN THE

COUNTY OF ABERDEEN—(Western Division).

No. on Plan.	Area in Acres.	Remarks.	No. on Plan.	Area in Acres.	Remarks.
1	4·094	Arable, stream, &c.	39	·895	Road.
2	3·807	Arable, &c.	40	·181	Stackyard.
3	6·556	Arable, &c.	41	·562	Farmsteading, garden, &c.
4	2·716	Road.			
5	15·652	Wood, &c.	42	26·016	Arable, trees, &c.
6	8·361	Arable, &c.	43	·910	Road.
7	28·220	Arable, stream, &c.	44	10·025	Arable.
8	18·896	Arable, &c.	45	1·535	Arable.
9	1·634	Road.	46	1·119	Wood.
10	·370	Houses, gardens, &c.	47	34·584	Arable.
11	18·592	Arable, stream, &c.	48	1·032	Farmsteading, garden, &c.
12	14·506	Arable, stream, &c.			
13	·462	Wood.	49	3·904	Road.
14	32·341	Arable.	50	3·538	Arable and road.
15	·505	Wood.	51	13·948	Arable.
16	·490	Wood.	52	·389	Rough pasture, &c.
17	13·451	Arable.	53	·323	Road.
18	·532	Wood.	54	15·005	Arable, &c.
19	·096	House and garden.	55	·495	Rough pasture, trees, garden, &c.
20	13·884	Arable.			
21	17·562	Wood.	56	·111	Houses, sheds, &c.
22	·783	Wood.	57	3·885	Arable, &c.
23	13·459	Arable, &c.	58	4·944	Arable, &c.
24	1·027	Arable.	59	·344	Wood.
25	1·216	Rough pasture.	60	9·531	Arable.
26	1·591	Farmsteading, garden, &c.	61	·681	Wood.
			62	·221	Mill dam.
27	·493	Rough pasture.	63	·292	Rough pasture.
28	32·797	Arable.	64	11·137	Arable.
29	·240	Rough pasture.	65	1·559	Wood.
30	·369	Rough pasture, &c.	66	·090	Wood.
31	15·982	Arable, &c.	67	17·368	Arable.
32	6·870	Arable, &c.	68	12·804	Arable and road.
33	·427	Wood, &c.	69	·186	Arable.
34	·142	House, garden, &c.	70	·293	Wood.
35	·250	Arable.	71	·915	Pasture, trees, &c.
36	·478	Road.	72	2·827	Houses, ornamental ground, &c.
37	·209	Wood.			
38	6·841	Arable and stream.	73	3·243	Pasture, trees, &c.

No. on Plan.	Area in Acres.	Remarks.	No. on Plan.	Area in Acres.	Remarks.
74	1·160	Wood.	122	21·429	Arable.
75	1·657	Garden, &c.	123	·068	Garden.
75a	·552	Garden, &c.	124	1·475	Houses, gardens, &c.
76	·303	Gardens, &c.	125	2·124	Road.
77	4·936	Wood.	126	4·588	Arable.
78	7·360	Arable.	127	13·789	Arable, &c.
79	2·193	Wood.	128	6·010	Arable.
80	17·640	Arable.	129	·155	House, garden, &c.
81	6·787	Arable and trees.	130	9·133	Arable.
82	1·909	Houses, ornamental ground, &c.	131	28·226	Arable, stream, &c.
			132	12·344	Arable, stream, &c.
83	·471	Road.	133	6·514	Arable, stream, &c.
84	3·114	Arable.	134	14·835	Arable, stream, and road.
85	·179	Mill dam:			
86	7·868	Arable.	135	10·657	Arable, stream, &c.
87	·065	Pasture and trees.	136	10·014	Arable, stream, &c.
88	11·543	Arable.	137	·903	Houses, garden, &c.
89	12·079	Arable, road, &c.	138	7·187	Arable, stream, &c.
90	3·794	Arable.	139	1·261	River Bogie (part of).
91	7·250	Arable.			
92	·129	Rough pasture.	140	33·006	Arable, rough pasture, &c.
93	1·442	Arable.			
94	·719	Houses, garden, &c.	141	1·355	Houses, yards, gardens, &c.
95	·599	House, gardens, &c.			
96	20·427	Arable.	142	1·391	Pasture and stream.
97	1·720	Road.	143	·116	Rough pasture.
98	·494	Houses, gardens, &c.	144	·578	Road.
99	·811	Wood.	145	21·035	Arable and house.
100	36·119	Arable.	146	1·899	Pasture, &c.
101	·500	Road.	147	1·239	Stream, rough pasture, &c.
102	·273	Pasture and trees.			
103	·132	House, garden, &c.	148	·700	Stackyard.
104	·240	Garden.	149	1·017	River Bogie (part of).
105	·600	Arable.			
106	·233	Pasture and trees.	150	2·709	Pasture, roads, &c.
107	2·277	Houses, yards, gardens, &c.	151	3·802	Arable, &c.
			152	1·862	Houses, yards, garden, &c.
108	·849	Stackyard.			
109	14·447	Arable.	153	5·904	Railway.
110	·551	Road.	154	9·600	Arable and road.
111	1·046	Road.	155	12·474	Arable and rough pasture.
112	49·369	Arable.			
113	5·419	Arable.	156	17·061	Arable, roads, &c.
114	1·680	Marsh.	157	16·266	Arable and road.
115	2·463	Arable and rough pasture.	158	1·415	Wood.
			159	·210	Rough pasture.
116	5·029	Wood.	160	20·442	Arable, roads, &c.
117	14·617	Arable.	161	13·604	Arable and road.
118	19·312	Arable.	162	·699	Wood.
119	16·902	Arable.	163	16·303	Arable.
120	·880	Stackyard.	164	·351	Houses, gardens, &c.
121	2·664	Arable.	165	·815	Houses, gardens, &c.

No. on Plan.	Area in Acres.	Remarks.	No. on Plan.	Area in Acres.	Remarks.
166	24·863	Arable, &c.	210	37·434	Arable.
167	16·417	Arable.	211	23·916	Wood.
168	16·712	Arable.	212	44·826	Arable, rough pasture, &c.
169	2·749	Arable, &c.			
170	1·284	Arable.	213	·199	House, garden, &c.
171	1·744	Arable, &c.	214	22·713	Arable, &c.
172	1·202	Rough pasture and furze.	215	8·260	Arable, &c.
			216	·172	Wood.
173	2·461	Arable.	217	15·140	Arable.
174	·823	Wood.	218	·086	Wood.
175	7·810	Arable.	219	21·049	Arable, &c.
176	3·470	Arable, rough pasture, &c.	220	·902	Wood.
			221	·592	Wood.
177	·496	Wood.	222	12·912	Arable.
178	12·942	Wood.	223	13·373	Arable.
179	4·124	Arable.	224	13·563	Arable, rough pasture, and house.
180	22·276	Arable, rough pasture, &c.	225	1·314	Arable, furze, &c.
181	·813	Houses, yards, &c.	226	·652	Houses, rough pasture, garden, &c.
182	13·777	Arable.			
183	7·250	Arable, rough pasture, &c.	227	43·736	Arable, furze, &c.
			228	40·352	Arable and road.
184	1·067	Houses, gardens, &c.	229	10·994	Arable.
185	9·148	Arable, rough pasture, &c.	230	2·194	Arable, road, &c.
			231	13·244	Arable.
186	23·167	Arable, road, &c.	232	11·871	Arable.
187	9·608	Arable, rough pasture, &c.	233	13·606	Arable, &c.
			234	3·129	Wood.
188	17·513	Arable.	235	6·219	Arable, &c.
189	28·603	Arable.	236	·974	Furze, &c.
190	·542	Arable, rough pasture, house, &c.	237	3·968	Arable, &c.
			238	29·373	Arable, &c.
191	5·218	Arable and road.	239	5·383	Wood.
192	7·560	Arable, &c.	240	13·865	Arable, road, &c.
193	1·863	Houses, gardens, &c.	241	26·401	Arable.
194	4·351	Road.	242	34·160	Arable, &c.
195	28·194	Arable.	243	·922	Road.
196	·906	Road.	244	25·434	Arable.
197	28·123	Arable, house, &c.	245	34·699	Arable, &c.
198	·798	Road.	246	29·466	Arable, &c.
199	5·328	Arable, &c.	247	3·294	Road.
200	2·985	Wood.	248	19·775	Arable, rough pasture, &c.
201	6·514	Arable.			
202	5·526	Arable, &c.	249	1·044	Arable.
203	·284	House, yards, &c.	250	19·035	Arable, &c.
204	2·193	Rough pasture and furze.	251	1·448	Farmsteading, garden, &c.
205	34·981	Arable, trees, &c.	252	6·037	Arable.
206	1·898	Pasture and trees.	253	23·246	Arable.
207	2·408	Houses, yards, &c.	254	3·082	Arable.
208	·671	Road.	255	15·361	Arable.
209	·742	Rough pasture, &c.	256	2·410	Arable.

No. on Plan.	Area in Acres.	Remarks.
257	1·279	Houses, gardens, &c.
258	6·121	Arable, rough pasture, &c.
259	·593	Church, graveyard, &c.
260	·065	Garden.
261	·410	Pasture and trees.
262	·953	Rough pasture.
263	2·293	Road.
264	·292	Pasture.
265	·048	Road.
266	·413	Arable.
267	·361	Houses, rough pasture, garden, &c.
268	·595	Arable.
269	·185	Houses, gardens, &c.
270	1·864	Arable.
271	1·383	River Bogie (part of).
272	3·629	Rough pasture, trees, &c.
273	5·599	Arable.
274	16·840	Railway.
275	12·181	Arable and road.
276	12·722	Arable.
277	10·914	Arable and road.
278	3·227	Arable.
279	1·663	Wood.
280	6·627	Arable, rough pasture, &c.
281	·277	Rough pasture.
282	·717	River Bogie (part of).
283	7·612	Arable, rough pasture, &c.
284	16·786	Arable and road.
285	·126	Rough pasture.
286	7·235	Arable, &c.
287	10·020	Arable and stream.
288	2·444	Pasture, &c.
289	·563	River Bogie (part of).
290	·570	Rough pasture.
291	2·620	Arable.
292	·475	River Bogie (part of).
293	1·314	Stream, rough pasture, &c.
294	·307	Rough pasture, trees, &c.
295	·280	House, gardens, &c.
296	11·334	Arable, rough pasture, house, &c.
297	·336	Road.
298	·579	Houses, yards, &c.
299	2·705	Arable, rough pasture, &c.
300	1·185	River Bogie (part of).
301	·668	Rough pasture.
302	9·321	Arable.
303	1·286	Rough pasture and trees.
304	·917	Arable.
305	·637	Houses, gardens, &c.
306	·101	Islands (rough pasture).
307	·699	Rough pasture, trees, &c.
308	·290	Road.
309	1·367	Wood.
310	·246	Road.
311	·105	Rough pasture.
312	·202	Arable.
313	·331	Road.
314	1·486	Arable.
315	1·061	Pasture.
316	·598	Wood.
317	8·050	Arable.
318	·868	Road.
319	1·008	Houses, gardens, &c.
320	·732	Houses, yards, &c.
321	7·424	Arable.
322	28·067	Arable.
323	2·726	Road.
324	22·317	Arable.
325	17·602	Arable, &c.
326	14·833	Arable, &c.
327	17·904	Arable, &c.
328	37·131	Arable, &c.
329	2·258	Pasture.
330	1·901	Arable, house, garden, &c.
331	3·899	Arable.
332	3·673	Arable.
333	3·251	Arable, road, &c.
334	4·491	Arable and road.
335	4·090	Arable and road.
336	2·199	Arable and road.
337	2·419	Arable aud road.
338	57·548	Wood.
339	2·032	Arable.
340	·645	Arable.
341	1·414	Arable and stream.
342	1·954	Arable, &c.
343	16·951	Arable and road.

No. on Plan.	Area in Acres.	Remarks.
344	7·769	Arable and stream.
345	·350	Rough pasture and stream.
346	15·748	Arable.
347	17·668	Arable and road.
348	10·364	Arable, road, &c.
349	·738	Rough pasture, furze, &c.
350	·091	Mill dam.
351	1·844	Farmsteading, yards, &c.
352	22·067	Arable.
353	11·668	Arable, rough pasture, &c.
354	1·382	Houses, yards, garden, &c.
355	11·070	Arable, &c.
356	1·386	Arable.
357	3·774	Arable.
358	2·477	Arable.
359	5·158	Arable.
360	2·985	Arable.
361	4·216	Arable.
362	1·756	Arable, houses, garden, &c.
363	·657	Pasture, garden, &c.
364	·748	Houses, yards, &c.
365	14·706	Arable.
366	3·200	Rough pasture, furze, and trees.
367	3·995	Wood
368	·282	Rough pasture and furze.
369	20·681	Arable, &c.
370	14·060	Arable and stream.
371	3·261	Road.
372	10·167	Arable.
373	·507	Quarry, &c.
374	·159	Quarry.
375	·080	Pond.
376	1·625	Houses, rough pasture, &c.
377	18·078	Arable, &c.
378	9·120	Arable.
379	33·494	Arable.
380	1·654	Farmsteading, garden, &c.
381	1·560	Arable and road.
382	·188	Furze.
383	24·110	Wood.
384	11·971	Arable and road.
385	18·007	Arable.
386	24·586	Arable.
387	·810	Stackyard.
388	·448	Farmsteading, garden, &c.
389	5·455	Arable.
390	16·205	Arable.
391	15·073	Arable.
392	11·612	Arable, &c.
393	11·316	Arable, &c.
394	11·011	Road.
395	17·044	Arable, road, &c.
396	12·991	Arable.
397	10·324	Arable.
398	12·029	Arable, &c.
399	47·146	Arable.
400	17·502	Arable, &c.
401	99·398	Arable, &c.
402	15·752	Arable.
403	·488	Stackyard.
404	10·664	Arable, &c.
405	1·388	Farmsteading, garden, &c.
406	13·423	Arable.
407	14·020	Arable, rough pasture, &c.
408	3·927	Rough pasture, roads, &c.
409	40·201	Arable.
410	32·532	Arable.
411	1·902	Rough pasture.
412	14·808	Arable, &c.
413	5·314	Arable, &c.
414	31·717	Arable.
415	11·479	Arable.
416	19·072	Arable.
417	23·126	Arable and road.
418	8·276	Arable.
419	16·579	Arable.
420	22·069	Arable.
421	·874	Houses, garden, &c.
422	1·139	Pasture.
423	·387	Houses, garden, &c.
424	1·689	Houses, yards, garden, &c.
425	23·467	Arable.
426	·491	Houses, yards, &c.
427	8·216	Arable and rough pasture.
428	·274	Road.
429	27·875	Arable, &c.
430	17·397	Arable.
431	23·624	Arable.

No. on Plan.	Area in Acres.	Remarks.	No. on Plan.	Area in Acres.	Remarks.
432	19·407	Arable.	476	1·329	Farmsteading, &c.
433	12·343	Arable.	477	19·491	Arable, road, &c.
434	8·592	Arable.	478	23·966	Arable, &c.
435	12·767	Arable.	479	1·543	Farmsteading, garden, &c.
436	·647	Pasture, &c.			
437	·796	Farmsteading, garden, &c.	480	12·585	Arable.
			481	1·777	Farmsteading, garden, &c.
438	2·028	Arable.			
439	12·413	Arable.	482	·139	Garden.
440	·161	Houses, garden, &c.	483	20·998	Arable, road, &c.
441	2·683	Road.	484	·249	Houses, garden, &c.
442	5·983	Arable.	485	12·337	Arable.
443	·365	Houses, garden, &c.	486	·642	Pasture, houses, &c.
444	9·200	Arable, house, &c.	487	·633	Houses, gardens, &c.
445	2·120	Arable.	488	·959	Houses, ornamental ground, &c.
446	·316	Houses, garden, &c.			
447	8·246	Wood.	489	3·726	Arable.
448	15·187	Arable.	490	9·571	Arable.
449	11·969	Arable.	491	·615	Houses, gardens, &c.
450	10·660	Arable.	492	·291	Stackyard, &c.
451	·259	Houses, garden, &c,	493	8·794	Arable.
452	·358	Houses, gardens, &c.	494	·234	Houses, gardens, &c.
453	6·419	Arable, house, &c.	495	3·677	Arable.
454	4·151	Arable.	496	2·361	Arable.
455	3·132	Arable.	497	·917	Houses, garden, &c.
456	·575	Pasture, houses, gardens, &c.	498	51·882	Arable, &c.
			499	21·363	Arable, &c.
457	10·985	Arable.	500	·112	Mill dam.
457a	7·967	Arable.	501	·465	Road.
458	13·238	Arable and road.	502	22·101	Arable, &c.
459	9·956	Arable.	503	18·505	Arable, &c.
460	12·214	Arable.	504	12·491	Arable, &c.
461	25·899	Arable.	505	6·135	Arable, &c.
463	1·526	Arable.	506	6·310	Arable, &c.
464	7·920	Road.	507	6·964	Arable, &c.
465	15·397	Arable and road.	508	1·133	Rough pasture, trees, &c.
466	1·264	Farmsteading, garden, &c.	509	·282	Houses, garden, &c.
467	3·629	Arable, rough pasture, &c.	510	1·583	Rough pasture, trees, &c.
468	35·147	Arable, rough pasture, &c.	511	15·027	Arable.
			512	12·374	Arable.
469	6·874	Arable.	513	9·263	Arable, &c.
470	6·137	Arable and rough ture.	514	5·278	Arable.
			515	·057	Garden.
471	·200	Houses, gardens, &c.	516	4·829	Arable.
472	5·014	Arable.	517	2·428	Arable, &c.
473	25·567	Arable, rough pasture, &c.	518	20·351	Arable.
			519	7·384	Arable.
474	11·634	Arable, &c.	520	20·702	Arable, &c.
475	18·842	Arable, rough pasture, &c.	521	·928	Arable.
			522	1·118	Houses, gardens, &c.

No. on Plan.	Area in Acres.	Remarks.
523	11·559	Arable.
524	15·311	Arable, &c.
525	7·574	Arable, &c.
526	7·646	Arable, &c.
527	74·790	Arable, &c.
528	3·065	Road.
529	22·037	Arable.
530	·203	Mill dam.
531	·663	Rough pasture, roads, &c.
532	·090	Garden,
533	1·175	Houses, yards, &c.
534	·587	Rough pasture and marsh.
535	·087	Marsh.
536	·388	Marsh, rough pasture, &c.
537	·746	Mill dam.
538	·998	Rough pasture, garden, &c.
539	·535	Houses, garden, &c.
540	·531	Houses, yards, gardens, &c.
541	·670	Rough pasture and trees.
542	1·044	Arable.
543	·832	Houses, rough pasture, &c.
544	·607	Arable, &c.
545	2·970	Arable, rough pasture, &c.
546	2·982	Arable, rough pasture, &c.
547	·959	Rough pasture, roads, &c.
548	·446	Pasture, &c.
549	10·458	Arable, rough pasture, &c.
550	·489	Rough pasture and furze.
551	8·645	Arable.
552	31·639	Arable.
553	1·695	Farmsteading, garden, &c.
554	1·786	Arable.
555	8·524	Arable.
556	7·930	Arable.
557	10·686	Arable, rough pasture, &c.
558	14·054	Arable, &c.
559	6·586	Arable, &c.
560	11·528	Arable, &c.
561	·465	Rough pasture and trees.
562	·615	Arable, rough pasture, &c.
563	1·740	Arable and road.
564	2·658	Arable.
565	2·963	Pasture.
566	4·174	Houses, ornamental ground, &c.
567	3·964	Arable and road.
568	·764	River Bogie (part of).
569	·406	Houses, garden, &c.
570	1·139	Arable and road.
571	·485	Stream, rough pasture, &c.
572	1·312	Pasture, &c.
573	3·153	Marsh, rough pasture, &c.
574	1·648	River Bogie (part of).
575	·423	Wood.
576	·350	Road.
577	11·046	Arable and road.
578	·204	Arable.
579	·162	Wood.
580	·482	Rough pasture, roads, &c.
581	·993	Stackyard.
582	·449	Wood.
583	9·956	Arable.
584	13·787	Arable, &c.
585	12·392	Arable, &c.
586	10·689	Arable.
587	15·657	Arable, &c.
588	·326	Mill dam.
589	·559	Mill dam.
590	18·497	Arable, &c.
591	10·573	Arable.
592	10·774	Arable, &c.
593	·649	River Bogie (part of).
594	2·648	Rough pasture, trees, &c.
595	8·767	Arable.
596	18·837	Arable.
597	18·019	Arable.
598	19·154	Arable and road.
599	17·876	Arable, &c.
600	20·585	Arable.
601	1·863	Arable.
602	1·890	Houses, gardens, &c.

No. on Plan.	Area in Acres.	Remarks.
603	·733	Stackyard.
604	·968	Houses, yards, &c.
605	·408	Road.
606	17·021	Arable.
607	1·776	Road.
608	25·600	Arable.
609	23·241	Arable, &c.
610	19·661	Arable, &c.
611	16·720	Arable, &c.
612	15·551	Arable, &c.
613	·220	House, garden, &c.
613a	·336	Road.
614	29·444	Arable.
615	·264	Houses, gardens, &c.
616	25·082	Arable, &c.
617	·497	Pasture.
618	28·824	Arable.
619	19·765	Arable.
620	24·984	Arable, &c.
621	26·322	Arable.
622	6·949	Rough pasture, furze, &c.
623	7·438	Arable, &c.
624	6·373	Arable.
625	14·209	Rough pasture, &c.
626	66·493	Wood.
627	5·035	Arable, &c.
628	3·879	Road.
629	44·958	Arable, &c.
630	·891	Stackyard.
631	·424	House, rough pasture, &c.
632	9·329	Arable.
633	·227	Mill dam.
634	40·582	Arable.
635	14·026	Arable, &c.
636	·335	Furze.
637	20·957	Arable.
638	1·119	Houses, garden, &c.
639	1·683	Rough pasture, &c.
640	1·293	Arable.
641	3·905	Arable.
642	3·637	Arable.
643	2·049	Arable.
644	6·935	Rough pasture, furze, &c.
645	5·009	Arable.
646	6·280	Arable, &c.
647	2·773	Arable.
648	·558	Houses, garden, &c.
649	34·360	Arable, &c.
650	14·214	Arable.
651	12·612	Arable, &c.
652	8·874	Arable.
653	10·557	Arable, &c.
654	1·133	Houses, gardens, &c.
655	·338	Stackyard.
656	22·012	Arable, &c.
657	9·259	Arable.
658	·421	Road.
659	10·846	Arable.
660	10·813	Arable.
661	1·526	Farmsteading, &c.
662	12·237	Arable.
663	12·134	Arable.
664	·475	Marsh.
665	·097	Mill dam.
666	1·759	Rough pasture, furze, &c.
667	46·954	Arable, &c.
668	9·872	Arable.
669	3·721	Arable and road.
670	6·926	Arable and road.
671	20·689	Arable and road.
672	22·335	Arable, rough pasture, &c.
673	7·717	Arable, &c.
674	13·358	Arable, &c.
675	15·161	Arable, &c.
676	5·793	Arable.
677	5·849	Arable, &c.
678	·959	Farmsteading, garden, &c.
679	·586	Stackyard, &c.
680	14·510	Arable, &c.
680a	1·308	Road.
681	33·024	Arable and road.
682	7·349	Arable, &c.
683	·411	Arable, houses, &c.
684	8·709	Arable, road, &c.
685	54·526	Arable, &c.
686	12·657	Arable, &c.
687	·358	Rough pasture and furze.
688	37·945	Arable.
689	11·564	Arable.
690	7·835	Arable.
691	·152	Marsh, &c.
692	13·710	Arable.
693	8·816	Arable.
694	31·820	Arable, rough pasture, &c.
695	61·349	Arable.
696	·208	Mill dam.

No. on Plan.	Area in Acres.	Remarks.
697	1·545	Rough pasture and marsh.
698	2·907	Houses, gardens, &c.
699	·832	Stackyard and road.
700	25·099	Arable.
701	·441	Old gravel pit.
702	27·599	Arable.
703	27·264	Arable.
704	·277	Houses, gardens, &c.
705	·093	Houses, garden, &c.
706	·239	Quarry.
707	17·340	Arable, rough pasture, house, &c.
708	9·790	Road.
709	31·871	Arable, roads, &c.
710	13·661	Arable.
711	1·182	Farmsteading, garden, &c.
712	16·494	Arable.
713	·671	Road.
714	12·572	Arable.
715	·362	Stackyard.
716	1·233	Farmsteading, gardens, &c.
717	9·777	Arable.
718	·400	Road.
719	50·719	Arable.
720	15·070	Arable.
721	47·163	Arable, &c.
722	6·190	Arable, rough pasture, &c.
723	13·917	Arable.
724	2·588	Arable, rough pasture, &c.
725	1·586	Arable.
726	6·022	Arable, &c.
727	1·205	Houses, gardens, &c.
728	·360	Stackyard.
729	10·279	Arable, road, &c.
730	·300	Pasture and trees.
731	3·511	Rough pasture, furze, &c.
732	1·426	Wood.
733	·069	Garden.
734	·191	Houses, garden, &c.
735	1·070	Arable, houses, &c.
736	1·175	Houses, garden, &c.
737	·539	Road.
738	20·331	Arable and road.
739	15·337	Arable, rough pasture, &c.
740	·959	Arable, &c.
741	1·047	Farmsteading, garden, &c.
742	2·064	Road.
743	·431	Houses, rough pasture, &c.
744	·507	Stackyard.
745	·139	Mill dam.
746	·471	Rough pasture, &c.
747	1·227	Arable.
748	·267	Marsh, rough pasture, &c.
749	·242	Mill dam.
750	·954	Rough pasture and marsh.
751	13·068	Arable, &c.
752	68·645	Arable, road, &c.
753	6·451	Arable.
754	16·949	Arable, trees, &c.
755	·478	Rough pasture, &c.
756	11·374	Arable, rough pasture, &c.
757	1·343	Farmsteading, garden, &c.
758	8·968	Arable, &c.
759	17·308	Arable, road, &c.
760	4·525	Road.
761	·577	Arable, rough pasture, &c.
762	20·843	Arable.
763	12·949	Arable.
764	32·029	Arable.
765	8·512	Arable.
766	12·569	Arable and rough pasture.
767	11·984	Arable.
768	26·043	Arable and road.
769	39·837	Arable and road.
770	·760	Wood.
771	24·393	Arable, road, &c.
772	2·885	Arable, rough pasture, houses, garden, &c.
773	49·518	Arable and rough pasture.
774	·862	Graveyard.
775	1·108	Marsh.
776	6·451	Arable and rough pasture.
777	1·169	Arable, rough pasture, &c.
778	·910	Farmsteading, garden, &c.

No. on Plan.	Area in Acres.	Remarks.
779	26·692	Arable and rough pasture.
780	41·242	Arable, road, &c.
781	1·124	Houses, garden, &c.
782	2·714	Arable, &c.
783	·166	Rough pasture and stream.
784	1·641	Arable.
785	6·471	Arable.
786	·286	Pasture, &c.
787	·465	Rough pasture and stream.
788	1·415	Marsh and road.
789	·233	House, garden, &c.
790	·871	Farmsteading, garden, &c.
791	·661	Stackyard.
792	·231	Mill dam.
793	·272	Rough pasture.
794	64·202	Arable.
795	11·194	Rough pasture, furze, &c.
796	174·876	Arable and roads.
797	4·996	Wood.
798	44·720	Arable.
799	22·608	Arable.
800	7·796	Arable.
801	·777	Road.
802	10·032	Arable.
803	13·964	Arable, &c.
804	·201	Houses, garden, &c.
805	9·419	Arable and road.
806	·699	Houses, rough pasture, garden, &c.
807	9·091	Arable, roads, &c.
808	·610	Arable.
809	32·496	Arable, roads, &c.
810	1·389	Rough pasture, road, &c.
811	13·577	Arable.
812	·822	Houses, gardens, &c.
813	·043	Water.
814	11·221	Arable, &c.
815	·125	Mill dam.
816	·206	Stackyard.
817	·228	Road.
818	14·481	Arable, &c.
819	29·116	Arable, &c.
820	17·202	Arable.
821	1·293	Rough pasture, &c.
822	23·141	Rough pasture.
823	·309	Road.
824	5·222	Rough pasture.
825	9·125	Arable, &c.
826	·261	Rough pasture and roads.
827	12·023	Arable, roads, &c.
828	31·244	Arable, &c.
829	3·277	Arable, &c.
830	·436	Farmsteading, &c.
831	·386	Stackyard, &c.
832	·578	Farmsteading, garden, &c.
833	·484	Stackyard, &c.
834	12·448	Arable and rough pasture.
835	9·165	Arable and rough pasture.
836	·736	Rough pasture.
837	14·304	Arable, &c.
838	63·357	Arable.
839	36·700	Furze and rough pasture.
840	10·915	Arable, furze, &c.
841	8·066	Arable.
842	5·186	Arable, &c.
843	·288	Houses, garden, &c.
844	·969	Rough pasture, &c.
845	·416	Rough pasture, &c.
846	26·151	Arable, &c.
847	120·942	Rough pasture, furze, &c.
848	3·084	Arable.
849	15·384	Arable, &c.
850	45·592	Arable.
850a	·152	Water.
851	57·565	Arable.
852	31·863	Rough pasture, furze, &c.
853	8·347	Arable, &c.
854	8·704	Arable, &c.
855	10·582	Arable, &c.
856	·247	House, &c.
857	9·012	Arable.
858	11·842	Arable, &c.
859	·145	Houses and gardens.
860	·215	Rough pasture.
861	2·595	Rough pasture, &c.
862	1·671	Rough pasture, &c.
863	·633	Rough pasture, &c.
864	10·507	Arable, &c.
865	36·980	Arable, &c.
866	39·405	Arable.
867	12·817	Arable.

No. on Plan.	Area in Acres.	Remarks.	No. on Plan.	Area in Acres.	Remarks.
868	2·299	Arable and house.	915	1·360	Rough pasture, &c.
869	·184	Arable.	916	·646	Rough pasture, &c.
870	55·167	Rough pasture, roads, &c.	917	47·879	Arable.
			918	12·609	Arable.
871	2·368	Arable.	919	·454	Wood.
872	35·933	Rough pasture.	920	1·046	Road.
873	10·290	Arable, &c.	921	·640	Houses, garden, &c.
873a	·143	Houses, garden, &c.	922	·223	Road.
874	1·150	Road.	923	1·148	Arable.
875	10·931	Arable, &c.	924	1·874	Wood.
876	1·778	Arable.	925	1·538	Rough pasture and trees.
877	·077	Houses and garden.			
878	·067	House, &c.	926	10·321	Rough pasture.
879	·235	Houses, garden, &c.	927	12·529	Arable, &c.
880	·131	Houses, &c.	928	·228	Houses, &c.
881	4·838	Arable.	929	·172	Garden, &c.
882	20·357	Arable.	930	·812	Rough pasture.
883	·847	Arable, house, garden, &c.	931	11·526	Arable.
			932	31·733	Arable and road.
884	·279	Arable, house, garden, &c.	933	9·732	Arable.
			934	44·052	Arable, &c.
885	·086	House, garden, &c.	935	·372	Stackyard.
886	16·191	Rough pasture.	936	2·347	Houses, rough pasture, garden, &c.
887	7·994	Arable.			
888	·150	Houses, garden, &c.	937	73·365	Arable, &c.
889	1·340	Arable.	938	2·569	Rough pasture.
890	2·876	Road.	939	·097	Mill dam.
891	·197	Furze.	940	1·176	Farmsteading, garden, &c.
892	8·192	Wood.			
893	16·824	Arable.	941	7·330	Arable.
894	41·119	Wood.	942	4·158	Arable, &c.
895	1·169	Arable.	943	18·606	Rough pasture and furze.
896	1·577	Wood, &c.			
897	1·563	Houses, wood, garden, &c.	944	6·724	Arable, &c.
			945	9·148	Arable, &c.
898	73·967	Arable and trees.	946	·160	Mill dam.
899	·277	Houses, garden, &c.	947	9·874	Arable, &c.
900	8·578	Arable, &c.	948	8·480	Arable, &c.
901	12·809	Arable.	949	1·711	Farmsteading, &c.
902	2·181	Arable.	950	·988	Rough pasture, &c.
903	130·289	Arable.	951	·222	Garden.
904	87·737	Arable.	952	12·145	Arable.
905	·252	Houses, garden, &c.	953	·538	Rough pasture, &c.
906	20·433	Arable.	954	11·453	Arable.
907	·251	Rough pasture.	955	8·582	Road.
908	168·390	Arable, &c.	956	·585	Marsh, &c.
909	18·745	Arable and stream.	957	3·155	Arable.
910	·115	Houses, garden, &c.	958	5·274	Marsh, rough pasture, &c.
911	4·194	Road.			
912	·930	Rough pasture, &c.	959	·726	Pasture, &c.
913	·569	Houses, garden, &c.	960	1·980	Houses, rough pasture, garden, &c.
914	2·330	Rough pasture, &c.			

No. on Plan.	Area in Acres.	Remarks.	No. on Plan.	Area in Acres.	Remarks.
961	·323	Pasture.	966	4·683	Arable, &c.
962	1·173	Marsh, &c.	967	6·198	Arable, &c.
963	6·104	Arable, &c.			
964	·143	Rough pasture.		9332·539	
965	2·307	Arable, &c.			

RECAPITULATION.

9185·434	Land.
13·900	Water.
110·461	Roads.
22·744	Railway.
9332·539	Total area of the Parish of Drumblade, in the County of Aberdeen.

INDEX TO PLACES

IN THE

PARISH OF DRUMBLADE.

COUNTY OF ABERDEEN.

Name of Place.	No. of Sheet. 6-inch scale.	No. of Sheet. 25·344 in. scale.
Back Slioch -	XXVI.	11
Begshill - -	"	12
Bissetscross - -	"	8
Blackblair - -	"	7
Blackblair Croft -	"	8
Bleachfield Mills -	"	10
Boghead - -	"	11
Bogside - -	"	16
Braehead - -	XXXV.	1
Brideswell - -	XXVI.	12
Broomhill - -	XXXIV.	8
Buglehole - -	XXVI.	4
Burnside - -	"	8
Cairnhill - -	"	10
Chapelton - -	"	16
Carrieswells -	"	8
Cocklarachy -	"	14
Corseknowes - -	"	11
Corsiestone - -	"	10
Corvichen - -	"	"
Cottage of Bogside	XXXIV.	3
Craigenseat - -	XXVI.	15
Crofts of Broomhill	XXXIV.	4
Croft of Cruchie -	XXVI.	"
Crofts of Newbigging - -	"	14
Crofts of Newton -	"	11
Cruchie - -	"	4
Den Burn - -	XXXIV.	3
Dukewell - -	XXVI.	11
East Adamston -	"	15
East Comalegy -	"	12
East Dummuies -	XXXIV.	3
Easter Cruchie -	XXVI.	4
Easter Leys -	XXVI.	4
Garrieswells -	"	8
Gledsgreen - -	XXVII.	13
Greenhaugh - -	XXVI.	"
Greenmire - -	XXXIV.	4
Hillhead of Chapelton - -	"	"
Hillhead of Thomaston - -	"	"
Howtown - -	XXVI.	16
Kirktown - -	"	8
Kirktown Mill (corn) - -	"	12
Knightsmill - -	"	4
Laird's Intake -	"	6
Lessendrum - -	"	4
Leys of Dummuies	"	15
Lintmill Cottage -	"	10
Little Begshill -	"	16
Little Blackblair -	"	7
Little Weistern -	"	11
Loangarry - -	"	7
Loanhead - -	"	12
Mains of Dummuies	XXXIV.	3
Mains of Newtongarry - -	XXVI.	12
Meikletown - -	"	4
Meikle Weistern -	"	12
Mill of Greenhaugh (woollen)	"	13
Mosshead - -	"	11
Moss of Lessendrum	"	4

Name of Place.	No. of Sheet. 6-inch scale.	No. of Sheet. 25·344 in. scale.
Newton of Begshill	XXVII.	13
Newtongarry Crofts	XXXIV.	4
Parsonspool - -	XXXV.	1
Piriesmill - -	XXVI.	6
Ramstone Croft -	XXXIV.	4
Roman Road (supposed site of) -	XXVI.	„
Rowan Hillock -	„	7
Shieldknow - -	„	15
Slioch - -	„	11
Stonyfield - -	„	16
Strath Bogie -	„	6, 9, 10, 13, 14
Thomastown -	„	16
Thornybrae - -	XXVI.	10
Troupsmill - -	„	12
Upper Piriesmill -	„	10
Upper Stonyfield -	XXXIV.	4
Waterton - -	XXVI.	7
Wedderburn -	XXXV.	1
West Adamston -	XXVI.	15
West Comalegy -	„	16
Wester Leys -	„	3
Wetwards - -	„	12
Whiteleys - -	„	15
Whinbrae - -	XXXV.	5
Wood of Chapelton	XXXIV.	4
Woodbank - -	XXVI.	16
Woodside - -	XXXIV.	4

LONDON:
Printed by George E. Eyre and William Spottiswoode,
Printers to the Queen's most Excellent Majesty.
For Her Majesty's Stationery Office.

27

ORDNANCE SURVEY OF SCOTLAND.

BOOK OF REFERENCE TO THE PLAN

OF THE

PARISH OF DRUMOAK

(PART OF),

IN THE

COUNTY OF ABERDEEN,

CONTAINING 5279·912 ACRES.

COLONEL SIR HENRY JAMES, R.E., F.R.S., M.R.I.A., F.G.S. &c.,

SUPERINTENDENT OF THE SURVEY.

LONDON:

PRINTED BY GEORGE E. EYRE AND WILLIAM SPOTTISWOODE,

PRINTERS TO THE QUEEN'S MOST EXCELLENT MAJESTY.

FOR HER MAJESTY'S STATIONERY OFFICE.

1866.

Price One Shilling and Sixpence.

[7142—50—11/66.]

the
tely
l to

ach

ɔk.

in

·4.

:on-
ıble
the

ales

W

T

T

x

ent

C.F.
T.C.
.W.
Def.
T.S.

the

ORDNANCE SURVEY OF SCOTLAND

PARISH OF DRUMOAK

(Part of)

ABERDEENSHIRE

EXPLANATORY REMARKS.

The scale of the Parish Plans is the 1-2500th of the actual length on the ground, and is equal to 25·344 inches to a mile, which is very approximately equal to one square inch to one acre, the square of 1·0018 inch being equal to one acre.

The length of each sheet is 1½ miles, and the width 1 mile, the area of each sheet is therefore 960 acres.

Each enclosure has a reference number to the area which is given in this Book.

The Braces (ʃ) on the plans are to indicate that the spaces so braced are in eluded under the same reference number.

The Altitudes in feet above the Mean Level of the Sea are written thus—31·4.

The Scale of the Plans of the County is 6 inches to a mile, and each sheet contains the same area as 16 sheets of the Parish Plans. There is therefore a double reference number to each sheet, as VI. 9., the Roman Numerals referring to the County Plans, the Arabic Figures to the Parish Plans.

The following are the characters employed on the Ordnance Plans on the Scales of 1–2500, and 6 inches to a mile :—

County Names	C	Hundreds or Wards	W
Parishes	P	Townships	T
Extra Parochial	E	Division of Townships	T

Antiquities ..... { ROMAN / Druidical or Saxon / Norman or Subsequent

The descriptions of the boundaries are shown by the following initials :—

Centre of Stream	*C.S.*	Centre of Fence	*C.F.*
Centre of Road	*C.R.*	Top of Cop	*T.C.*
Side of Stream or Drain	*S.S.* or *S.D.*	Centre of Wall	*C.W.*
Root of Hedge	*R.H.*	Defaced	*Def.*
Face of Wall	*F.W.*	Track of Stream	*T.S.*

Undefined ..... *Und.*

Where a change occurs in the boundaries, the symbol [o—o] is used to show the part at which the change takes place.

N.B.—To convert Decimal Fractions of an Acre into Roods and Perches, multiply the decimal first by 4 and then by 40, preserving the same number of decimals in the product.

Examples—

			Acres.				Acres.
			633·357				527·013
			4				4
			1·428				·052
			40				40
A.	R.	P.	17·120	A.	R.	P.	2·080
633	1	17		527	0	2	

TABLE

FOR CONVERTING DECIMAL PARTS OF AN ACRE INTO ROODS AND PERCHES.

Perch.	0 Rood.	1 Rood.	2 Roods.	3 Roods.	Perch.	0Rood.	1 Rood.	2 Roods.	3 Roods.
0	·000	·250	·500	·750	21	·131	·381	·631	·881
1	·006	·256	·506	·756	22	.137	·387	·637	·887
2	·012	·262	·512	·762	23	·144	·394	·644	·894
3	·019	·269	·519	·769	24	·150	·400	·650	·900
4	·025	·275	·525	·775	25	·156	·406	·656	·906
5	·031	·281	·531	·781	26	·162	·412	·662	·912
6	·037	·287	·537	·787	27	·169	·419	·669	·919
7	·044	·294	·544	·794	28	·175	·425	·675	·925
8	·050	·300	·550	·800	29	·181	·431	·681	·931
9	·056	·306	·556	·806	30	·187	·437	·687	·937
10	·062	·312	·562	·812	31	·194	·444	·694	·944
11	·069	·319	·569	·819	32	·200	·450	·700	·950
12	·075	·325	·575	·825	33	·206	·456	·706	·956
13	·081	·331	·581	.831	34	·212	·462	·712	·962
14	·087	·337	·587	·837	35	·219	·469	·719	·969
15	·094	·344	·594	·844	36	·225	·475	·725	·975
16	·100	·350	·600	·850	37	·231	·481	·731	·981
17	·106	·356	·606	·856	38	·237	·487	·737	·987
18	·112	·362	·612	·862	39	·244	·494	·744	·994
19	.119	·369	·619	·869	40	·250	·500	·750	1·000
20	·125	·375	·625	·875					

PARISH OF DRUMOAK
(PART OF),

IN THE

COUNTY OF ABERDEEN.

No. on Plan.	Area in Acres.	Remarks.	No. on Plan.	Area in Acres.	Remarks.
1	6·011	Arable and stream.	36	·171	House and garden.
2	6·274	Arable and stream.	37	1·119	Arable.
3	5·770	Arable and road.	38	·102	House and garden.
4	2·004	Arable.	39	4·796	Arable.
5	·383	Houses, garden, and yard.	40	4·122	Arable and pond.
6	1·532	Arable and rough pasture.	41	·446	Houses, garden, and yard.
7	12·289	Rough pasture and arable.	42	·685	Road.
8	1·459	Arable.	43	4·775	Arable.
9	3·061	Arable.	44	6·432	Arable.
10	3·394	Arable and rough pasture.	45	·184	House, garden, &c.
11	2·347	Arable.	46	6·217	Arable.
12	·502	Houses, garden, and yard.	47	12·892	Arable.
13	3·183	Arable.	48	·961	Houses, garden, and yard.
14	11·799	Rough and heathy pasture and arable.	49	8·593	Arable.
15	16·846	Arable and rough pasture.	50	7·485	Arable.
16	3·432	Arable.	51	6·904	Arable and pond.
17	7·914	Rough pasture.	52	1·324	Houses, yard, gardens, and road.
18	1·250	Arable.	53	8·787	Arable.
19	9·962	Arable.	54	1·872	Road.
20	4·751	Arable.	55	6·490	Arable.
21	9·738	Arable.	56	1·326	Arable.
22	12·353	Arable.	57	·274	House, garden, yard, &c.
23	12·473	Arable.	58	8·061	Arable and road.
24	·876	Road.	59	2·204	Arable.
25	6·851	Arable.	60	·456	Furze, &c.
26	6·205	Arable.	61	3·316	Arable.
27	121·932	Rough pasture, moss, and roads.	62	·420	House, garden, and arable.
28	7·626	Arable.	63	13·163	Arable.
29	1·929	Arable.	64	14·021	Arable, stream, &c.
30	16·115	Arable and stream.	65	25·979	Rough and heathy pasture and road.
31	13·244	Arable and stream.	66	7·492	Arable.
32	8·673	Arable, rough pasture, house, and road.	67	2·556	Arable.
33	3·424	Arable.	68	1·743	Arable.
34	·916	Arable.	69	1·002	House, yard, arable, and road.
35	·360	Arable.	70	6·330	Arable.
			71	·154	Wood.
			72	4·498	Arable.

No. on Plan.	Area in Acres.	Remarks.	No. on Plan.	Area in Acres.	Remarks.
73	·090	Houses, garden, and yard.	118	·497	Houses, gardens, and yard.
74	109·836	Wood, roads, &c.	119	13·152	Wood, stream, &c.
75	1·290	Rough pasture.	120	·224	Wood.
76	·272	Houses, garden, yard, &c.	121	19·345	Arable, &c.
77	17·175	Arable and road.	122	2·770	Rough pasture and stream.
78	·265	House, garden, &c.	123	·594	Arable and stream.
79	·079	House, garden, &c.	124	·852	Houses, yard, &c.
80	7·292	Arable and road.	125	9·494	Arable, &c.
81	3·154	Wood.	126	4·004	Arable.
82	1·681	Heathy pasture and furze.	127	·478	Road.
83	3·360	Arable.	128	·317	House, garden, and yard.
84	·538	Houses, yard, garden, and road.	129	6·657	Arable.
85	2·799	Arable and house.	130	·369	Wood, &c.
86	2·913	Arable.	131	6·174	Arable, &c.
87	7·561	Arable, furze, and stream.	132	·307	Wood.
88	3·046	Arable, furze, road, and stream.	133	3·786	Arable, &c.
89	16·678	Arable, stream, &c.	134	5·496	Arable.
90	1·255	Rough pasture, sheds, and pond.	135	·094	House and garden.
91	2·405	Wood.	136	·303	Houses, garden, and yard.
92	11·206	Statute labor road.	137	10·412	Arable, &c.
93	8·481	Wood.	138	13·038	Arable, &c.
94	·140	Pond.	139	2·672	Rough pasture and stream.
95	·159	Pond.	140	9·918	Arable, stream, &c.
96	·271	Pond.	141	·332	Houses, gardens, and yard.
97	·683	Wood.	141a	·396	Statute labor road.
98	178·443	Wood.	142	3·554	Arable, stream, &c.
99	1·698	Rough pasture.	143	·142	Furze.
100	·323	House, garden, &c.	144	2·041	Rough pasture, wood, road, and stream.
101	·267	Statute labor road.	145	·828	Arable and stream.
102	·852	Arable and stream.	146	1·721	Arable and road.
103	3·173	Arable and stream.	147	2·710	Arable.
104	6·446	Arable.	148	·204	House, garden, &c.
105	7·224	Arable and stream.	149	4·824	Arable.
106	2·530	Wood.	150	10·594	Arable.
107	5·381	Arable.	151	1·868	Houses, yard, garden, stream, &c.
108	14·137	Arable and stream.	152	4·727	Arable, stream, &c.
109	6·276	Arable and stream.	153	1·124	Rough pasture and stream.
110	·996	Wood.	154	·189	Houses and garden.
111	3·283	Heathy pasture.	155	5·867	Arable.
112	5·965	Arable.	156	1·099	Wood and stream.
113	13·776	Arable, stream, &c.	157	·512	Wood.
114	7·345	Arable.	158	10·700	Arable.
115	6·917	Arable, &c.	159	·448	Furze.
116	7·351	Arable.			
117	5·051	Arable, &c.			

No. on Plan.	Area in Acres.	Remarks.	No. on Plan.	Area in Acres.	Remarks.
160	6·413	Arable.	206	·589	Rough pasture and road.
161	11·770	Arable.			
162	19·285	Arable.	207	·277	Pond.
163	1·220	Houses, garden, and yard.	208	7·215	Arable.
			209	·841	Road.
164	8·643	Arable.	210	9·004	Arable.
165	1·205	Houses, yard, garden, and road.	211	9·344	Arable.
			212	9·352	Arable.
166	10·516	Arable.	213	6·549	Arable and rough pasture.
167	9·752	Arable.			
168	13·664	Arable, &c.	214	14·289	Arable.
169	16·769	Arable, &c.	215	11·051	Arable.
170	12·051	Arable.	216	9·046	Arable and road.
171	11·520	Arable.	217	9·013	Arable and road.
172	11·559	Arable.	218	·762	Wood, rough pasture, and road.
173	6·056	Statute labor road.			
174	5·686	Rough pasture and furze.	219	1·648	Houses, yard, garden, and road.
175	1·881	Arable.	220	·349	Road.
176	2·735	Arable.	221	9·052	Arable.
177	2·241	Arable.	222	1·768	Wood.
178	2·114	Arable.	223	16·207	Arable.
179	2·162	Arable.	224	8·605	Arable.
180	138·970	Wood and roads.	225	8·845	Arable.
181	7·748	Arable and road.	226	8·879	Arable.
182	6·362	Arable.	227	28·348	Arable, rough pasture, road, &c.
183	5·848	Arable and road.			
184	11·548	Arable, &c.	228	·418	House, garden, and road.
185	5·765	Arable.			
186	·073	Garden.	229	6·689	Arable, &c.
187	1·922	Arable.	230	·144	Pond.
188	3·440	Arable.	231	·729	Houses, garden, road, &c.
189	·136	Houses, garden, &c.			
190	11·442	Arable.	232	9·182	Arable and road.
191	10·337	Arable.	233	4·337	Public road.
192	9·422	Arable and road.	234	3·932	Arable.
193	·984	Rough pasture, road, &c.	235	3·990	Arable.
			236	6·034	Arable, &c.
194	·513	Arable.	237	·198	House, garden, &c.
195	2·496	Houses, yards, gardens, pond, road, &c.	238	1·304	Arable.
			239	7·898	Arable.
			240	·322	House and garden.
196	4·404	Arable.	241	·382	Houses and yard.
197	4·384	Furze and road.	242	38·987	Arable, rough pasture, and road.
198	6·454	Rough pasture.			
199	9·952	Arable.	243	6·801	Arable.
200	8·532	Arable and road.	244	8·893	Rough pasture and road.
201	10·591	Arable and road.			
202	8·814	Arable.	245	24·004	Arable, road, &c.
203	9·296	Arable.	246	1·164	Road.
204	5·686	Arable.	247	13·322	Arable.
205	7·354	Arable.	248	14·049	Wood.

No. on Plan.	Area in Acres.	Remarks.
249	11·696	Arable.
250	8·106	Arable.
251	6·274	Arable.
252	8·559	Arable.
253	3·915	Wood.
254	15·823	Arable.
255	16·726	Arable.
256	36·855	Wood, road, &c.
257	4·939	Arable.
258	·118	House, garden, &c.
259	·563	Road.
260	·671	Wood.
261	·260	Wood.
262	9·262	Arable.
263	·555	Wood.
264	8·982	Arable.
265	13·182	Wood, &c.
266	·542	House, garden, &c.
267	8·921	Arable and road.
268	·494	Wood.
269	3·491	Garden.
270	1·236	Arable, house, and road.
271	46·217	House, ornamental ground, roads, &c.
272	·634	Wood and house.
273	1·649	Wood.
274	·745	Wood and road.
275	1·275	Houses and yard.
276	·615	Wood.
277	·209	Garden, &c.
278	7·902	Arable.
279	·234	Wood.
280	9·205	Arable.
281	9·832	Arable.
282	9·585	Arable.
283	·327	Houses, yard, garden, and road.
284	8·464	Arable.
285	13·079	Road.
286	7·317	Arable.
287	18·203	Arable.
288	16·294	Arable, road, &c.
289	1·682	Houses, yard, garden, &c.
290	·318	Pond.
291	14·563	Arable.
292	22·086	Arable.
293	·394	Houses, yard, garden, &c.
294	15·176	Arable.
295	·308	Houses, yard, garden, &c.
296	12·274	Arable.
297	·078	House and garden.
298	1·799	Arable.
299	4·078	Arable.
300	·402	Houses, yard, gardens, and road.
301	4·492	Arable.
302	·931	Houses, yard, gardens, and road.
303	1·012	Arable.
304	1·269	Arable.
305	1·316	Arable.
306	3·109	Arable.
307	6·433	Arable.
308	2·873	Arable and road.
309	2·986	Arable.
310	4·765	Arable.
311	·352	Houses and yard.
312	·402	House, garden, and yard.
313	6·937	Arable.
314	4·261	Arable.
315	3·892	Arable.
316	4·562	Arable.
317	9·634	Arable.
318	·170	Road.
319	7·264	Arable.
320	9·386	Arable.
321	13·116	Arable.
322	2·455	Arable.
323	2·601	Arable.
324	37·839	Wood, road, and house.
325	8·088	Arable.
326	5·516	Road, &c.
327	7·726	Arable.
328	5·679	Arable.
329	3·164	Arable.
330	·081	House, &c.
331	9·043	Arable, road, &c.
332	5·031	Pond, &c.
333	9·458	Arable.
334	·114	Houses, garden, &c.
335	·727	Arable.
336	52·228	Wood.
337	6·752	Arable.
338	2·439	Road.
339	3·431	Wood.
340	6·056	Arable, house, road, &c.

No. on Plan.	Area in Acres.	Remarks.	No. on Plan.	Area in Acres.	Remarks.
341	8·647	Wood.	386	6·798	Furze, &c.
342	10·209	Arable and road.	387	2·573	Arable.
343	·059	House and garden.	388	·850	Wood.
344	·760	Wood.	389	7·085	Arable.
345	3·424	Arable.	390	3·819	Arable.
346	4·396	Arable.	391	9·276	Arable.
347	3·986	Arable.	392	3·152	Wood and road.
348	3·421	Arable.	393	11·548	Rough pasture, road, &c.
349	·233	House, garden, &c.			
350	1·407	Arable.	394	3·599	Arable.
351	·316	Houses, yard, garden, &c.	395	10·126	Arable, &c.
			396	7·940	Heathy pasture, road, &c.
352	2·144	Arable.			
353	6·959	Wood and road.	397	3·086	Arable and road.
354	2·122	Arable, &c.	398	87·347	Moss, rough pasture, furze, road, stream, &c.
355	7·385	Arable, &c.			
356	·173	House, garden, &c.			
357	·466	Houses, yard, garden, &c.	399	12·196	Rough pasture, wood, and road.
358	4·699	Arable.	400	·286	Houses, yard, &c.
359	1·934	Arable.	401	4·336	Rough pasture and wood.
360	3·602	Arable.			
361	4·358	Arable.	402	13·491	Arable.
362	4·819	Arable.	403	4·414	Arable.
363	·519	House, yard, garden, &c.	404	4·681	Arable.
			405	4·474	Arable.
364	4·091	Arable.	406	3·504	Moss.
365	8·330	Arable.	406a	·810	Road.
366	8·545	Arable.	407	1·757	Moss.
367	·665	Furze.	408	3·728	Arable.
368	1·109	Road.	409	11·484	Arable.
369	2·265	Arable.	410	9·520	Arable.
370	6·849	Arable.	411	22·366	Arable.
371	1·406	Houses, yards, gardens, road, &c.	412	·186	House and garden.
			413	·722	Road.
372	2·757	Arable.	414	6·778	Arable.
373	·152	Garden, &c.	415	1·792	Arable.
374	9·394	Arable.	416	·784	Wood.
375	10·011	Arable and stream.	417	1·582	Road.
376	·138	House, garden, &c.	418	3·613	Arable.
377	·601	Arable and house.	419	2·083	Arable.
378	·375	Wood and rough pasture.	420	·502	Houses, garden, and yard.
379	1·659	Arable.	421	1·968	Arable.
380	5·668	Furze, rough pasture, and stream.	422	3·647	Arable.
			423	2·618	Arable.
381	8·044	Arable and road.	424	3·396	Arable.
382	1·436	Houses, yard, garden, &c.	425	1·464	Arable.
			426	1·159	Arable.
383	5·259	Arable.	427	1·617	Arable.
384	4·671	Arable.	428	2·032	Arable.
385	8·889	Wood, road, &c.	429	·922	Wood.

No. on Plan.	Area in Acres.	Remarks.
430	1·183	Wood.
431	13·946	Wood.
432	1·030	Houses, yard, garden, &c.
433	1·647	Arable.
434	·058	House and garden.
435	6·507	Arable and road.
436	1·172	Arable.
437	1·584	Arable.
438	1·289	Arable.
439	1·829	Arable.
440	1·976	Arable.
441	1·023	Furze and arable.
442	·238	Houses, garden, &c.
443	2·461	Arable, furze, &c.
444	1·719	Arable and road.
445	3·816	Arable.
446	2·481	Arable.
446a	1·659	Arable.
447	3·729	Rough pasture and marsh.
448	5·779	Arable and road.
449	·683	Houses, garden, and yard.
450	·219	Arable.
451	1·031	Houses, garden, and yard.
452	·773	Furze.
453	·749	Arable.
454	·538	Arable.
455	·083	Garden and rough pasture.
456	3·955	Arable.
457	2·073	Arable.
458	1·807	Arable.
459	4·171	Arable.
460	11·105	Arable and furze.
461	5·460	Arable.
462	6·164	Arable and furze.
463	6·000	Arable.
464	·895	Arable, furze, and road.
465	·640	Houses, gardens, and yard.
466	1·384	Furze, &c.
467	2·242	Arable, &c.
468	162·023	Wood and road.
469	12·223	Arable and furze.
470	·308	Houses, yard, garden, and road.
471	1·462	Arable and road.
472	4·967	Arable and road.
473	·196	Houses, garden, and yard.
474	2·960	Arable.
475	6·996	Arable.
476	15·400	Rough pasture.
477	·587	Arable.
478	7·380	Arable.
479	·564	Wood.
480	13·001	Arable.
481	·295	Wood and houses.
482	·964	Houses and yard.
483	2·959	Road.
484	16·379	Arable.
485	13·061	Arable.
486	2·439	Wood.
487	14·616	Arable, &c.
488	·092	Wood.
489	1·016	Wood.
490	11·942	Arable.
491	15·614	Arable.
492	4·662	Arable.
493	4·230	Arable.
494	10·730	Arable.
495	8·353	Arable.
496	15·599	Arable.
497	4·999	Arable.
498	·194	Road.
499	·188	House and yard.
500	1·382	Arable and road.
501	·202	House and garden.
502	·910	Wood.
503	9·809	Arable.
504	15·317	Arable.
505	1·323	Wood.
506	4·374	Arable and road.
507	·526	Houses, yard, garden, and road.
508	4·513	Arable.
509	1·416	Wood.
510	8·190	Arable.
511	8·368	Arable.
512	·643	Wood.
513	5·989	Arable.
514	2·358	Garden, house, &c.
515	1·188	Ornamental ground.
516	85·840	Wood, houses, pond, roads, streams, &c.
517	·687	Nursery.
518	·227	Nursery.
519	4·388	Arable.
520	·362	Wood.
521	·333	Arable.

No. on Plan.	Area in Acres.	Remarks.	No. on Plan.	Area in Acres.	Remarks.
522	13·001	Arable.	570	5·985	Arable.
523	18·278	Arable.	571	6·556	Arable.
524	·467	Wood.	572	7·252	Arable.
525	·358	Road.	573	2·277	Arable.
526	·239	Wood.	574	1·354	Houses, yard, gardens, &c.
527	·258	Wood.			
528	8·324	Wood.	575	1·917	Statute labor road.
529	6·761	Arable and road.	576	12·045	Arable.
530	·190	House, garden, and yard.	577	14·922	Arable.
			578	5·545	Arable, &c.
531	7·763	Arable.	579	3·775	Arable.
532	·278	House, garden, and yard.	580	11·912	Arable.
			581	12·308	Arable.
533	·503	Wood, &c.	582	7·655	Arable.
534	·873	Arable, shed, &c.	583	8·358	Arable.
535	·138	House and garden.	584	·359	Houses, garden, &c.
536	1·624	Arable.	585	1·300	Arable.
537	·138	House, garden, &c.	586	5·405	Arable.
538	1·950	Arable.	587	1·707	Arable.
539	1·404	Arable.	588	·537	Public road.
540	2·035	Arable.	589	·399	Houses, garden, and yard.
541	1·578	Arable.			
542	·992	Arable.	590	·222	Wood.
543	·108	Pond.	591	7·225	Wood, house, road, &c.
544	·501	Wood, &c.			
545	2·222	Arable.	592	·370	Pond.
546	2·665	Arable.	593	·176	Pond.
547	1·583	Arable.	594	·540	Road.
548	2·366	Arable.	595	5·917	Arable.
549	5·875	Arable.	596	·955	Houses, yard, and road.
550	·280	Houses, garden, and yard.	597	6·024	Arable.
551	·906	Rough pasture, road, arable, &c.	598	·565	Wood.
			599	5·106	Arable.
552	·220	Road.	600	1·593	Arable.
553	1·773	Arable.	601	6·752	Arable.
554	1·963	Arable and road.	602	9·235	Arable.
555	·273	House, garden, &c.	603	.084	Pond.
556	2·082	Arable.	604	2·713	Arable.
557	2·054	Arable.	605	11·134	Arable.
558	·413	Arable.	606	10·295	Arable.
559	1·396	Arable.	607	6·912	Arable.
560	11·748	Rough pasture.	608	·448	Wood, &c.
561	2·136	Arable, &c.	609	·141	Arable.
562	7·053	Arable.	610	11·182	Arable.
563	4·439	Arable.	611	·229	Houses, garden, and yard.
564	·102	Wood.			
565	·070	House and garden.	612	·750	Arable.
566	·428	Road, &c.	613	·316	Arable.
567	1·770	Arable.	614	·880	Houses, yards, gardens, &c.
568	5·819	Arable.			
569	·668	Houses, garden, & yard.	615	8·469	Arable.

No. on Plan.	Area in Acres.	Remarks.	No. on Plan.	Area in Acres.	Remarks.
616	8·312	Arable.	660	25·626	Wood and road.
617	10·476	Arable.	661	2·199	Wood.
618	10·319	Arable.	662	15·924	Arable.
619	9·675	Arable.	663	·620	Houses, yard, garden, &c.
620	12·157	Arable.			
621	11·477	Arable.	664	·381	Arable.
622	10·121	Arable.	665	8·825	Arable and road.
623	10·249	Arable.	666	·973	Arable and road.
624	9·823	Arable.	667	·150	House, garden, &c.
625	10·667	Arable.	668	·433	Furze.
626	·449	Church, &c.	669	1·333	Wood and road.
627	·756	House, garden, yard, &c.	670	1·103	Houses, yard, garden, &c.
628	1·323	Wood.	671	·661	Wood.
629	·397	Road.	672	1·213	Ornamental ground.
630	13·470	Arable.	673	4·038	Arable.
631	1·891	Houses, yard, garden, &c.	674	4·412	Arable and furze.
			675	1·475	Wood.
632	·225	Pond.	676	55·571	River Dee.
633	·422	Road.	677	·357	Arable.
634	6·613	Arable.	678	3·850	Arable and wood.
635	1·203	Road.	679	3·324	Arable, &c.
636	12·087	Arable.	680	4·508	Arable.
637	7·360	Arable.	681	3·665	Arable.
638	·244	Houses, garden, and yard.	682	·474	Road and wood.
			683	4·530	Arable.
639	5·322	Arable, pond, and road.	684	·482	Road and wood.
			685	3·708	Arable.
640	·290	House, garden, and yard.	686	29·708	Trust road.
			687	10·351	Arable.
641	23·465	Deeside Railway.	688	12·901	Arable.
642	·747	Houses, yard, garden, &c.	689	7·922	Arable.
			690	·838	Wood.
643	1·539	Arable.	691	5·561	Arable and road.
643a	·090	Road.	692	7·153	Arable.
644	1·825	Arable.	693	·042	House, &c.
645	1·271	Wood.	694	2·728	Arable, house, &c.
646	3·095	Arable.	695	·892	Arable and road.
647	3·575	Arable.	696	7·141	Arable.
648	2·758	Wood and house.	697	·414	Arable.
649	3·975	Arable and pond.	698	10·302	Arable.
650	1·533	Public road.	699	·195	Public road.
651	15·435	Wood.	700	3·603	Arable.
652	·111	House, garden, &c.	701	3·346	Arable.
653	13·508	Arable, &c.	702	1·204	Furze.
654	6·919	Arable.	703	3·605	Arable and road.
655	12·638	Arable, &c.	704	6·257	Arable and road.
656	·407	Rough pasture.	705	·183	Houses, garden, &c.
657	·638	Houses, yard, garden, &c.	706	5·858	Arable.
			707	9·727	Arable.
658	1·532	Furze.	708	3·052	Arable.
659	24·689	Arable and road.	709	·276	Wood.

No. on Plan.	Area in Acres.	Remarks.
710	·267	Wood.
711	2·200	Arable.
712	·597	Houses, yard, garden, and road.
713	6·760	Arable and road.
714	4·504	Furze and road.
715	·180	Road.
716	1·355	Arable.
717	2·589	Furze.
718	14·548	Arable and road.
719	4·948	Arable and road.
720	·487	Arable and road.
721	·068	House and garden.
722	·281	Arable and road.
723	1·202	Houses, yard, garden, road, &c.
724	1·309	Furze.
725	13·610	Arable and house.
726	14·995	Arable.
727	14·325	Arable.
728	8·649	Rough pasture.
729	6·429	Arable and furze.
730	12·175	Arable, rough pasture, &c.
731	8·871	Arable.
732	10·098	Arable.
733	1·528	Heathy pasture.
734	·575	Public road.
735	2·996	Wood.
736	4·393	Arable.
737	2·982	Arable.
738	25·286	Wood, stream, &c.
739	25·731	Wood and road.
740	·501	Wood.
741	8·401	Arable and road.
742	10·364	Arable.
743	10·929	Arable, &c.
744	4·306	Statute labor road.
745	·131	Furze.
746	·510	House, garden, and yard.
747	2·162	Wood, &c.
748	·269	House, garden, and yard.
749	·378	House, garden, yard, &c.
750	6·066	Wood and stream.
751	1·163	Heathy pasture and furze.
751a	·361	Houses, garden, and yard.
752	10·937	Arable, stream, &c.
753	9·540	Rough pasture.
754	·899	Houses, yard, garden, &c.
755	·322	Graveyard.
756	·639	Arable and stream.
757	·140	Wood (island, part of).
758	7·010	Arable, &c.
759	4·186	Arable.
760	·348	Furze and road.
761	·203	Arable.
762	1·488	Arable.
763	·665	Wood.
764	8·625	Rough pasture, wood, and furze.
765	·732	Furze.
766	4·868	Wood.
767	·201	Pond.
768	1·206	Rough pasture and stream.
769	6·810	Arable.
770	5·990	Arable.
771	4·944	Arable.
772	·549	Rough pasture.
773	·768	Wood.
774	12·067	Arable.
775	4·782	Arable.
776	·149	Rough pasture.
777	·888	Pond.
778	·090	Rough pasture.
779	6·735	Arable.
780	·327	House, garden, and arable.
781	·179	Arable.
782	7·888	Arable.
783	·208	Wood.
784	·248	Wood.
785	1·352	Houses, yards, gardens, &c.
786	9·434	Arable and stream.
787	·164	Wood.
788	21·900	Arable, &c.
789	·169	Garden.
790	·353	Wood.
791	1·022	Houses, garden, and yard.
792	11·243	Arable.
793	3·572	Arable.
794	·131	Arable.
795	1·275	Statute labor road.
796	4·307	Arable and furze.
797	·157	Arable.

No. on Plan.	Area in Acres.	Remarks.
798	3·510	Arable.
799	13·906	Arable.
800	12·507	Arable.
801	5·362	Wood.
802	8·017	Arable.
803	12·713	Arable.
804	·493	Wood.
805	12·827	Arable.
806	12·913	Arable.
807	14·569	Arable, &c.
808	2·353	Wood.
809	·343	Arable (island, part of).
810	14·234	River Dee.
811	9·422	Rough pasture, furze, &c.
812	9·149	Arable.
813	8·431	Arable.
814	1·749	Wood, &c.
815	·081	House, garden, &c.
816	10·131	Arable.
817	·226	Old quarry.
818	·337	Wood.
819	14·198	Arable.
820	·101	Wood.
821	·411	House, garden, road, &c.
822	18·141	Arable.
823	4·718	Arable and wood.
824	8·650	Arable.
825	9·079	Arable.
826	2·342	Wood.
827	·358	Arable.
828	2·066	Arable.
829	·132	Pond.
830	8·464	Arable.
831	1·407	Houses, yard, garden, road, &c.
832	44·403	Arable, &c.
833	2·525	Shingle.
834	8·591	Arable.
835	8·525	Arable.
836	7·425	Arable.
837	·841	Wood.
838	13·994	Arable.
839	·303	House, garden, &c.
840	6·112	Arable.
841	3·719	Arable, &c.
842	6·047	House and ornamental ground.
843	11·304	Ornamental ground.
844	1·854	Furze.
	5279·912	

RECAPITULATION.

5115·810	Land.
62·308	Public roads.
78·329	Water.
23·465	Railways.
5279·912	Area of the Parish of Drumoak (part of), in the County of Aberdeen.
2121·396	Area of the Parish of Drumoak (part of), in the County of Kincardine.
7401·308	Total area of the Parish of Drumoak.

RECAPITULATION FOR THE PARISH.

7125·315	Land.
78·766	Public roads.
173·762	Water
23·465	Railways.
7401·308	Total area of the Parish of Drumoak, in the Counties of Aberdeen and Kincardine.

Note.—The County boundary divides the Parish of Drumoak into two portions; there is a separate Book of Reference for that in Kincardineshire.

INDEX TO PLACES

IN THE

PARISH OF DRUMOAK

(PART OF).

COUNTY OF ABERDEEN.

Name of Place.	No. of Sheet. 6-inch scale.	No. of Sheet. 25·344-inch scale.	Descriptive Remarks.
Aberdeen Aqueduct - -	LXXXV.	6	
Alma Cottage - -	"	13	
Bakebare - - -	"	"	A farmsteading.
Barrowsgate - -	"	12	A croft dwelling house with outhouses.
Bogmore - - -	"	13	Five cottage houses.
Bogton - - -	"	10	A farmsteading.
Broomfield - - -	LXXXIV.	12	A farmsteading.
Burnside - - -	LXXXV.	6	A farmsteading.
Coalford - - -	"	10	Three small farmsteadings.
Dalmaik - - -	"	13	A large farmsteading.
Dinnieshill - - -	LXXXIV.	16	A dwelling house and outhouse with croft.
Drum Castle - -	LXXXV.	9	
Drum Cottage - -	"	"	
Eastpark - - -	LXXXIV.	16	A dwelling house and outhouse.
East Redford - -	LXXXV.	13	A small farmsteading.
Easter Wardmill - -	"	6	Three cottages.
Gallowhill - - -	LXXXIV.	16	A house and croft attached.
Hardgate - - -	LXXXV.	5	Several cottages and smithy.
Hill of Park - -	LXXXIV.	16	A farmsteading.
Horsewell - - -	"	8	Several cottages with crofts attached.
Lochside - - -	"	16	A farmsteading.
Mains of Drum - -	LXXXV.	9	A large farmsteading.
Manse - - -	"	13	The parish manse.
Mid Coldstream - -	"	9	A farmsteading.
Mills of Drum - -	XCIV a.	4	A farmsteading and corn mill.
Morpethhow - -	LXXXIV.	8	A small farmsteading.
Mossend - - -	LXXXV.	10	A small farmsteading.
Moss-side - - -	"	13	A farmsteading.
Nether Park - -	XCIV a.	4	A farmsteading.
Nether Sunnyside - -	LXXXV.	13	Four croft houses.
Newhall - - -	LXXXIV.	12	A farmsteading.
Newmill - - -	LXXXV.	6	A farmsteading.
Newton of Drum - -	"	9	A farmsteading.
North Belskevie - -	"	10	A new farmsteading.
North Coldstream - -	"	9	A farmsteading.
North Mains - -	"	"	A small farmsteading.
Old Manse - - -	"	14	A farmsteading.

Name of Place.	No. of Sheet.		Descriptive Remarks.
	6-inch scale.	25·344-inch scale.	
Ordhill - - -	LXXXV.	10	Three small farmsteadings.
Park House - -	XCIV a.	4	A plain large mansion.
Parson's Well - -	LXXXV.	13	A chalybeate spring.
Post Office - - -	"	"	
Quartons - - -	"	5	Two farmsteadings.
Rosehall - - -	"	9	A dwelling house and croft.
South Belskevie - -	"	10	A small farmsteading.
South Coldstream - -	"	9	A farmsteading.
South Mains - -	"	"	A farmsteading.
Sunnybrae - - -	LXXXIV.	16	A croft house and saw mill.
Sunnyside - - -	LXXXV.	13	A neat farmsteading.
The Mains - - -	"	"	A large farmsteading.
Tersets - - -	LXXXIV.	16	A farmsteading.
Toll House - - -	LXXXV.	13	
Upper Park - -	XCIV a.	4	A large farmsteading.
Wardmill - - -	LXXXV.	6	A farmsteading.
Wester Wardmill - -	"	"	A farmsteading.
West Maryfield - -	XCIV a.	4	A small dwelling house.
West Park - - -	"	"	A farmsteading.
West Redford - -	LXXXV.	13	A farmsteading.
Woodside - - -	"	10	Six croft houses with out-houses.

LONDON:
Printed by George E. Eyre and William Spottiswoode,
Printers to the Queen's most Excellent Majesty.
For Her Majesty's Stationery Office.

28.

ORDNANCE SURVEY OF SCOTLAND.

BOOK OF REFERENCE TO THE PLAN

OF THE

PARISH OF DRUMOAK

(PART OF),

IN THE

COUNTY OF KINCARDINE,

CONTAINING 2121·396 ACRES.

COLONEL SIR HENRY JAMES, R.E., F.R.S., M.R.I.A., F.G.S., &c.

SUPERINTENDENT OF THE SURVEY.

LONDON:
PRINTED BY GEORGE E. EYRE AND WILLIAM SPOTTISWOODE,
PRINTERS TO THE QUEEN'S MOST EXCELLENT MAJESTY.
FOR HER MAJESTY'S STATIONERY OFFICE.

1866.

Price One Shilling.

[7142—50—11/66.]

n the
ıately
ıal to

each

ɔok.

e in-

·4.

con-
uble
the

ales

W

T

T

nt

.F.
.C.
W.
ef.
.S.

he

ORDNANCE SURVEY OF SCOTLAND

PARISH OF DRUMOAK

EXPLANATORY REMARKS.

The scale of the Parish Plans is the 1-2500th of the actual length on the ground, and is equal to 25·344 inches to a mile, which is very approximately equal to one square inch to one acre, the square of 1·0018 inch being equal to one acre.

The length of each sheet is 1½ miles, and the width 1 mile, the area of each sheet is therefore 960 acres.

Each enclosure has a reference number to the area which is given in this Book.

The Braces ($\int$) on the plans are to indicate that the spaces so braced are included under the same reference number.

The Altitudes in feet above the Mean Level of the Sea are written thus—31·4.

The Scale of the Plans of the County is 6 inches to a mile, and each sheet contains the same area as 16 sheets of the Parish Plans. There is therefore a double reference number to each sheet, as VI. 9., the Roman Numerals referring to the County Plans, the Arabic Figures to the Parish Plans.

The following are the characters employed on the Ordnance Plans on the Scales of 1–2500, and 6 inches to a mile :—

County Names	C	Hundreds or Wards	W
Parishes	P	Townships	T
Extra Parochial	E	Division of Townships	T

Antiquities ..... { ROMAN / Druidical or Saxon / Norman or Subsequent

The descriptions of the boundaries are shown by the following initials :—

Centre of Stream	*C.S.*	Centre of Fence	*C.F.*
Centre of Road	*C.R.*	Top of Cop	*T.C.*
Side of Stream or Drain	*S.S.* or *S.D.*	Centre of Wall	*C.W.*
Root of Hedge	*R.H.*	Defaced	*Def.*
Face of Wall	*F.W.*	Track of Stream	*T.S.*

Undefined ..... *Und.*

Where a change occurs in the boundaries, the symbol [o—o] is used to show the part at which the change takes place.

N.B.—To convert Decimal Fractions of an Acre into Roods and Perches, multiply the decimal first by 4 and then by 40, preserving the same number of decimals in the product.

Examples—

A.	R.	P.	Acres.	A.	R.	P.	Acres.
			633·357				527·013
			4				4
			1·428				·052
			40				40
633	1	17	17·120	527	0	2	2·080

TABLE

FOR CONVERTING DECIMAL PARTS OF AN ACRE INTO ROODS AND PERCHES.

Perch.	0 Rood.	1 Rood.	2 Roods.	3 Roods.	Perch.	0Rood.	1 Rood.	2 Roods.	3 Roods.
0	·000	·250	·500	·750	21	·131	·381	·631	·881
1	·006	·256	·506	·756	22	.137	·387	·637	·887
2	·012	·262	·512	·762	23	·144	·394	·644	·894
3	·019	·269	·519	·769	24	·150	·400	·650	·900
4	·025	·275	·525	·775	25	·156	·406	·656	·906
5	·031	·281	·531	·781	26	·162	·412	·662	·912
6	·037	·287	·537	·787	27	·169	·419	·669	·919
7	·044	·294	·544	·794	28	·175	·425	·675	·925
8	·050	·300	·550	·800	29	·181	·431	·681	·931
9	·056	·306	·556	·806	30	·187	·437	·687	·937
10	·062	·312	·562	·812	31	·194	·444	·694	·944
11	·069	·319	·569	·819	32	·200	·450	·700	·950
12	·075	·325	·575	·825	33	·206	·456	·706	·956
13	·081	·331	·581	·831	34	·212	·462	·712	·962
14	·087	·337	·587	·837	35	·219	·469	·719	·969
15	·094	·344	·594	·844	36	·225	·475	·725	·975
16	·100	·350	·600	·850	37	·231	·481	·731	·981
17	·106	·356	·606	·856	38	·237	·487	·737	·987
18	·112	·362	·612	·862	39	·244	·494	·744	·994
19	.119	·369	·619	·869	40	·250	·500	·750	1·000
20	·125	·375	·625	·875					

PARISH OF DRUMOAK
(PART OF),

IN THE

COUNTY OF KINCARDINE.

No. on Plan.	Area in Acres.	Remarks.	No. on Plan.	Area in Acres.	Remarks.
1	1·339	Wood.	37	12·850	Arable.
2	2·775	Arable.	38	10·393	Arable.
3	200·476	Moss and rough and heathy pasture.	39	10·873	Arable and road.
			40	1·258	Arable.
4	2·795	Arable.	41	1·644	Arable.
5	6·101	Arable and stream.	42	9·333	Arable and road.
6	1·293	Arable and stream.	43	·122	House and garden.
7	·524	Arable.	44	2·273	Public road.
8	3·278	Arable.	45	8·277	Arable.
9	3·331	Arable.	46	·153	House and garden.
10	4·931	Arable.	47	4·189	Arable.
11	·487	House, yard, garden, arable, and road.	48	·108	House and garden.
			49	3·210	Rough pasture.
12	2·986	Rough pasture and road.	50	2·187	Arable.
			51	·309	Arable.
13	·188	House and garden.	52	8·668	Arable.
14	1·007	Arable.	53	7·861	Heathy pasture.
15	5·130	Arable.	54	9·917	Arable and heathy pasture.
16	·739	Rough pasture and stream.	55	2·115	Arable, &c.
			56	·129	Arable and stream.
17	9·075	Arable.	57	4·125	Arable.
18	·639	Houses, yard, &c.	58	7·389	Arable.
19	·117	Pond.	59	7·027	Arable, house, &c.
20	7·834	Arable.	60	·076	Garden.
21	8·126	Arable.	61	·498	Pond.
22	4·223	Arable.	62	2·759	Arable and streams.
23	4·280	Arable.	63	·885	Houses, yard, garden, road, and stream.
24	1·035	Arable.			
25	12·515	Arable.			
26	12·737	Arable.	64	5·545	Arable and streams.
27	1·113	Arable.	65	8·344	Arable and rough pasture.
28	1·051	Arable.			
29	·952	Arable.	66	8·224	Arable.
30	·897	Arable, &c.	67	1·348	Public road.
31	7·371	Arable.	68	8·436	Arable and road.
32	1·078	Road.	69	9·220	Arable.
33	7·389	Arable.	70	10·868	Arable.
34	1·156	Arable.	71	8·973	Arable.
35	·707	Arable.	72	·235	Houses and yard.
36	·462	House, garden, &c.	73	11·720	Arable.

No. on Plan.	Area in Acres.	Remarks.
74	5·747	Arable.
75	5·222	Arable.
76	4·635	Arable.
77	3·813	Arable.
78	5·023	Arable.
79	9·628	Arable.
80	3·665	Arable.
81	·320	House, garden, and yard.
82	9·066	Arable and furze.
83	3·183	Arable and rough pasture.
84	6·261	Arable, houses, &c.
85	·162	Arable.
86	·112	Houses and garden.
87	8·582	Arable.
88	4·357	Arable and rough pasture.
89	·090	Rough pasture.
90	1·386	Arable.
91	1·722	Arable.
92	1·683	Arable.
93	4·346	Arable.
94	4·017	Arable.
95	10·880	Arable.
96	·293	Houses, yard, garden, &c.
97	1·272	Arable.
98	2·993	Furze, arable, and road.
99	·537	Road.
100	3·980	Arable and road.
101	·747	Arable.
102	·289	Houses, garden, and yard.
103	5·898	Arable.
104	·537	Wood and arable.
105	·753	Furze and wood.
106	·117	House and arable.
107	4·996	Arable.
108	12·503	Arable.
109	1·597	Houses, yard, garden, wood, &c.
110	·627	Road.
111	17·602	Arable.
112	·261	Pond.
113	3·947	Rough pasture.
114	1·947	Arable.
115	3·444	Arable.
116	·168	Gravel pit and rough pasture.
117	3·647	Statute labor road.
118	·363	House and garden.
119	65·690	Rough pasture.
120	9·432	Arable.
121	·138	House and garden.
122	2·759	Wood.
123	5·055	Arable and heathy pasture.
124	4·414	Arable.
125	·816	Arable.
126	3·972	Arable.
127	8·534	Heathy pasture.
128	9·291	Arable.
129	2·086	Arable.
130	3·547	Arable.
131	2·282	Arable.
132	·628	Arable.
133	1·256	Arable.
134	7·091	Arable and rough pasture.
135	7·079	Arable, rough pasture, &c.
136	4·207	Arable and road.
137	7·534	Arable.
138	6·099	Arable, &c.
139	3·903	Arable and rough pasture.
140	7·260	Arable, &c.
141	5·139	Arable.
142	1·057	Rough pasture.
143	7·236	Rough pasture, &c.
144	5·995	Arable.
145	7·650	Arable.
146	53·795	Wood.
147	4·802	Rough pasture and marsh.
148	8·181	Heathy and rough pasture and house.
149	8·954	Arable.
150	8·357	Arable.
151	1·487	Arable.
152	23·835	Moss and rough pasture.
153	80·713	Rough and heathy pasture.
154	1·184	Arable.
155	2·213	Arable.
156	1·513	Arable.
157	1·557	Arable.
158	3·536	Arable, &c.
159	·353	Pond.
160	1·797	Wood.
161	9·302	Arable.

No. on Plan.	Area in Acres.	Remarks.	No. on Plan.	Area in Acres.	Remarks.
162	38·192	Heathy pasture and roads.	207	7·689	Arable.
163	9·563	Arable.	208	7·815	Arable.
164	3·486	Arable.	209	7·309	Arable.
165	7·359	Arable.	210	1·052	Houses, road, gardens, &c.
166	·070	House and yard.	211	·517	Houses, garden, and yard.
167	7·204	Arable.	212	4·684	Arable, &c.
168	·050	House and garden.	213	6·151	Arable.
169	·422	Public road.	214	·112	House, garden, &c.
170	·250	Furze.	215	5·587	Arable.
171	·982	Arable.	216	·301	Furze.
172	8·313	Arable.	217	3·174	Furze.
173	·386	Road and furze.	218	·971	Pond.
174	·352	Garden.	219	9·717	Arable.
175	·153	Wood.	220	2·525	Arable.
176	1·117	Houses, yard, and road.	221	5·917	Arable.
177	4·920	Arable.	222	6·770	Arable.
178	3·944	Arable.	223	2·842	Arable.
179	·131	House and garden.	224	6·253	Arable and marsh.
180	·575	House, garden, yard, &c.	225	6·898	Arable.
			226	7·112	Arable.
181	1·116	Arable.	227	8·037	Arable.
182	8·686	Arable.	228	7·924	Arable.
183	6·828	Arable.	229	7·726	Arable.
184	3·278	Arable, house, and road.	230	8·930	Arable.
			231	4·387	Statute labor road.
185	·400	Houses, garden, and yard.	232	8·980	Arable.
			233	·241	Road.
186	6·722	Arable.	234	5·947	Arable.
187	4·822	Arable.	235	8·680	Arable and road.
188	3·067	Arable, &c.	236	2·874	Arable.
189	3·035	Furze, marsh, and road.	237	2·351	Statute labor road.
			238	11·655	Arable, &c.
190	·251	Houses and garden.	239	10·832	Arable.
191	1·626	Public road.	240	5·637	Arable.
192	1·316	Arable.	241	7·542	Arable and road.
193	2·229	Arable and furze.	242	1·158	Houses, gardens, yards, and road.
194	8·088	Arable.			
195	7·384	Arable.	243	1·748	Heathy pasture, furze, and road.
196	6·583	Arable and furze.			
197	2·414	Furze.	244	·776	Heathy pasture.
198	4·889	Arable.	245	100·162	Wood.
199	·403	Houses, garden, and yard.	246	1·627	Stream.
			247	15·800	Arable and road.
200	5·741	Arable.	248	12·357	Rough pasture.
201	·375	Furze.	249	·329	Houses, garden, and yard.
202	·213	Furze.			
203	·325	Pond.	250	1·118	Arable and road.
204	·030	Furze.	251	15·679	Wood and road.
205	12·043	Arable, road, &c.	252	3·304	Arable.
206	8·380	Arable.	253	15·275	Arable.

No. on Plan.	Area in Acres.	Remarks.
254	7·428	Heathy pasture.
255	6·337	Arable.
256	4·060	Arable, &c.
257	3·840	Arable, &c.
258	5·409	Arable, &c.
259	3·599	Wood, heathy pasture, and road.
260	2·842	Heathy pasture.
261	6·809	Arable.
262	7·583	Rough pasture.
263	8·401	Arable.
264	12·493	Heathy pasture.
265	1·138	Rough pasture.
266	1·160	Arable.
267	1·294	Marsh.
268	11·146	Arable.
269	5·577	Arable.
270	5·798	Arable.
271	4·491	Arable.
272	5·437	Arable.
273	2·977	Arable.
274	7·003	Arable.
275	3·388	Arable.
276	4·406	Rough pasture and brushwood.
277	·076	Wood (island).
278	89·415	Loch of Drum.
279	4·738	Arable and rough pasture.
280	1·781	Arable.
281	2·043	Arable and rough pasture.
282	·388	Houses, garden, yard, and road.
283	1·896	Arable and rough pasture.
284	2·483	Arable and road.
285	2·272	Arable.
286	1·775	Arable.
287	1·887	Arable.
288	2·324	Arable.
289	15·808	Heathy pasture, house, and road.
290	2·066	Arable.
291	7·509	Arable and road.
292	·594	Houses, garden, and yard.
293	2·263	Wood, road, &c.
294	4·360	Arable, &c.
295	·072	Road.
296	2·423	Arable and road.
297	2·243	Arable.
298	2·309	Arable and road.
299	1·654	Arable, &c.
300	16·561	Arable, houses, road, &c.
301	5·394	Arable, houses, and road.
302	·728	Wood.
303	·098	Road.
304	1·161	Wood.
305	1·456	Arable.
306	2·441	Arable.
307	3·496	Heathy pasture.
308	·404	Statute labor road.
309	·118	House and garden.
310	4·654	Arable.
311	9·479	Arable.
312	1·182	Road.
313	4·479	Arable.
314	4·213	Arable.
315	6·503	Arable.
316	3·114	Heathy pasture, &c.
317	·967	Wood.
318	·712	Houses, garden, yard, and wood.
319	1·137	Arable.
320	·154	Wood.
321	3·593	Arable and road.
322	1·060	Arable.
323	·156	House, garden, &c.
324	·601	Arable.
325	1·474	Arable.
326	1·186	Arable.
327	·520	Wood.
328	1·866	Stream.
329	2·864	Arable.
330	2·508	Arable.
331	2·513	Arable.
332	·067	House, garden, &c.
333	1·567	Rough pasture and brushwood.
334	5·069	Arable.
335	2·993	Arable.
336	3·092	Arable.
337	1·604	Arable.
338	7·791	Arable, house, &c.
339	·178	Houses, garden, yard, &c.
340	8·449	Heathy and rough pasture.
341	·582	Road.
342	1·757	Wood.
343	3·804	Arable.

No. on Plan	Area in Acres.	Remarks.
344	·862	Rough pasture and wood.
345	4·289	Arable.
346	3·208	Rough pasture.
347	1·235	Arable.
348	17·232	Wood and road.
349	6·392	Arable.
350	2·806	Arable.
351	·280	House and garden.
352	4·576	Arable, &c.
353	6·319	Arable, &c.
354	9·682	Wood.
355	8·849	Arable.
356	3·347	Arable.
357	·073	House and garden.
358	12·292	Arable, rough pasture, and road.
359	2·650	Arable.
360	·270	Wood.
361	9·666	Arable, &c.
362	·618	Houses, garden, &c.
	2121·396	

RECAPITULATION.

Area in Acres.	Remarks.
2009·505	Land.
16·458	Public roads.
95·433	Water.
2121·396	Area of the Parish of Drumoak (part of), in the County of Kincardine.
5279·912	Area of the Parish of Drumoak (part of), in the County of Aberdeen.
7401·308	Total area of the Parish of Drumoak.

RECAPITULATION FOR THE PARISH.

7125·315	Land.
78·766	Public roads.
173·762	Water.
23·465	Railways.
7401·308	Total area of the Parish of Drumoak, in the Counties of Kincardine and Aberdeen.

Note.—The County boundary divides the Parish of Drumoak into two portions; there is a separate Book of Reference for that in Aberdeenshire.

INDEX TO PLACES

IN THE

PARISH OF DRUMOAK

(PART OF).

COUNTY OF KINCARDINE.

Name of Place.	No. of Sheet.		Descriptive Remarks.
	6-inch scale.	25·344-inch scale.	
Barchillock - - -	LXXXIV.	11	A dwelling house and out offices with a croft.
Burnside - - -	"	16	A farmsteading.
Candyglirach - -	"	7 & 8	A farmsteading and three crofts.
Colonach - - -	"	12	A farmsteading.
Damhead - - -	"	16	A farmsteading.
Glashmore - - -	"	12	A farmsteading.
Greendams - - -	"	7	A farmsteading.
Hoggshillock - - -	"	12	A farmsteading.
Kingswell - - -	"	16	A croft dwelling house.
Loch of Drum - -	"	"	
Lochburn - - -	"	"	A farmsteading.
Lochmuir - - -	"	15	A farmsteading.
Lochside - - -	"	16	A farmsteading.
Lochwood Cottage - -	"	"	
Maryfield - - -	"	"	A farmsteading.
Quiddies Mill - -	"	8	A woollen mill and farmsteading.
Rashenlochy - -	"	12	A farmsteading.
Redwell - - -	"	16	A farmsteading.
Sawmillpark - -	"	"	Two dwelling houses.
Todholes - - -	"	12	A farmsteading.
Wellhead - - -	"	11	A dwelling house and croft.
Westhill - - -	"	16	A farmsteading.

LONDON:
Printed by George E. Eyre and William Spottiswoode,
Printers to the Queen's most Excellent Majesty.
For Her Majesty's Stationery Office.

X